CENSUS OF INDIA 1961

VOLUME IX

MADRAS

PART III

HOUSEHOLD ECONOMIC TABLES

P. K. NAMBIAR
of the Indian Administrative Service
Superintendent of Census Operations, Madras

1964

26

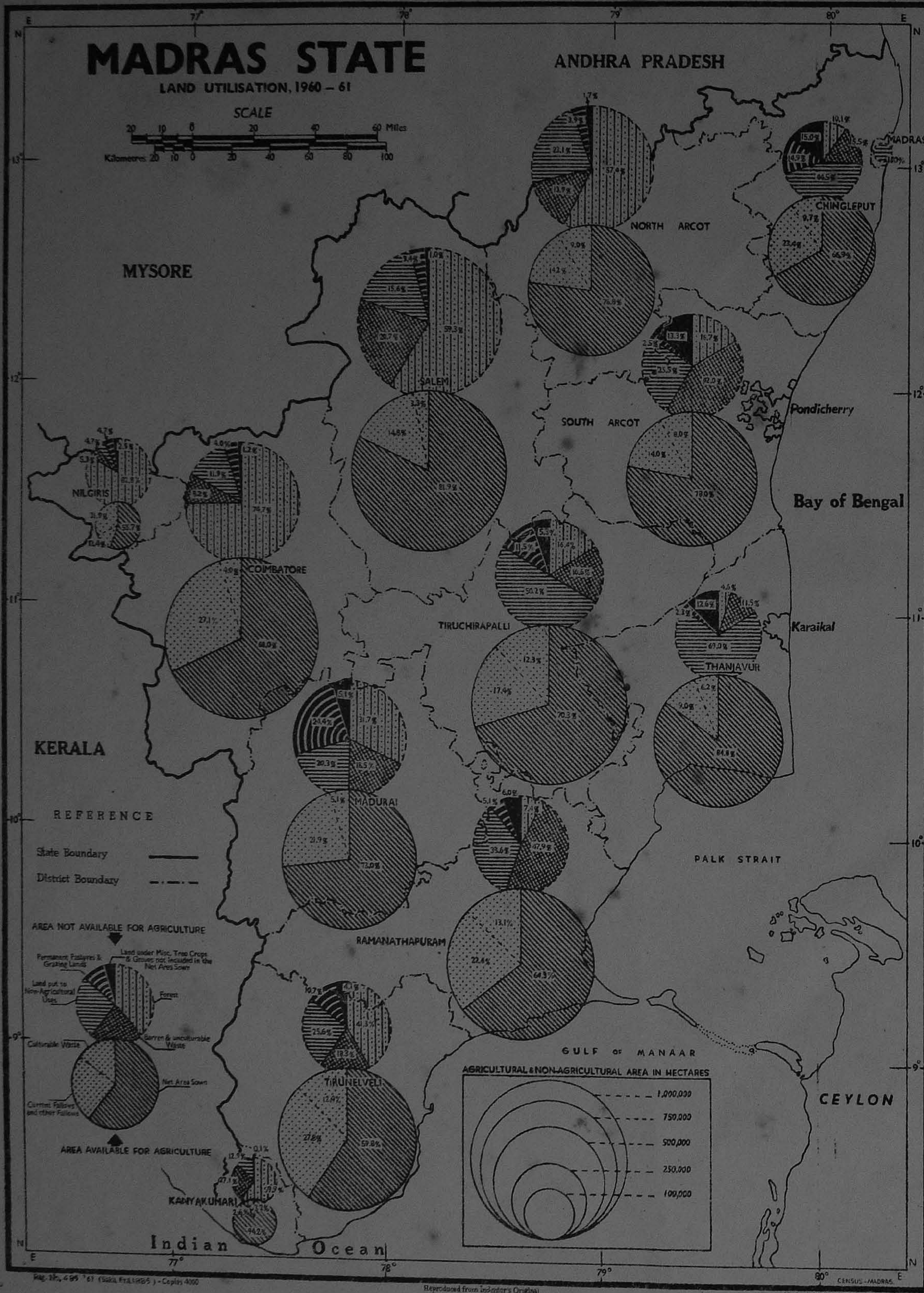

Reg. No. 4 95 '61 (Sale Estt.1885) - Copies 4000

Reproduced from Indenter's Original

Helio, P. Z. P., C. S. O., Madras

CENSUS OF INDIA 1961

VOLUME IX

MADRAS

PART III

HOUSEHOLD ECONOMIC TABLES

P. K. NAMBIAR
of the Indian Administrative Service
Superintendent of Census Operations, Madras

1964

CENSUS OF INDIA, 1961

Census Report—Vol. No. IX will relate to Madras only.
Under this Series will be issued the following Publications :

Part I-A	...	...	General Report (2 Volumes)
I-B	...	...	Demography and Vital Statistics
*I-C	...	...	Subsidiary Tables
*Part II-A	...	...	General Population Tables
*II-B	...	...	General Economic Tables (2 Volumes)
*II-C	...	...	Cultural and Migration Tables (2 Volumes)
†Part III	...	...	Household Economic Tables
Part IV-A	...	...	Report on Housing and Establishments
*IV-B	...	...	Housing and Establishment Tables
Part V-A	...	...	Scheduled Castes and Tribes (Report & Tables)
V-B	...	...	Ethnographic notes on Scheduled Tribes
V-C	...	...	Todas
V-D	...	...	Ethnographic notes on Scheduled Castes
V-E	...	...	Ethnographic notes on denotified and nomadic Tribes
Part VI	...	...	Village Survey Monographs (40 Nos. in 10 Volumes)
*Part VII-A	...	...	Crafts and Artisans (9 Nos.)
VII-B	...	...	Fairs and Festivals
*Part VIII-A	...	...	Administration Report—Enumeration } For official use only
*VIII-B	...	...	Administration Report—Tabulation } For official use only
Part IX	...	...	Atlas of the Madras State
Part X	...	...	Madras City (2 Volumes) and District Census Handbooks on twelve districts
Part XI	...	...	Reports on Special Studies :—
*A	...	...	Handlooms in Madras State
B	...	...	Food Habits in Madras State
C	...	...	Slums of Madras City
D	...	...	Temples of Madras State (5 Volumes)
*E	...	...	Physically Handicapped of Madras State
F	...	...	Family Planning Attitudes : A Survey
Part XII	...	...	Languages of Madras State

* Already Published.

† Present Volume.

CONTENTS

PREFACE

			Page
		Preliminary Note	1–7
Appendix I	...	Specimen of Household Schedule	8–9
Appendix II	...	Extract of Instructions issued for filling up the Househol dSchedule and Census Population Record	10–13
Appendix III	...	Instructions for Coders	14–16
Appendix IV	...	Statement showing the numbers of households and population ...	17
Appendix V	...	Extract of Standard Industrial Classification (Major and Minor Group upto Division 3) and list of Common Household Industries with their Industrial Code number (four digits) ...	18–33
Appendix VI	...	Specimen of National Register of Citizens	34
B-X	...	Sample Households (i) Engaged Neither in Cultivation nor Household Industry (ii) Engaged Either in Cultivation or Household Industry but not in Both and (iii) Engaged Both in Cultivation and Household Industry for all Areas	
		Fly-Leaf	37
		Union Table B-X	39
		State Table B-X	40–44
B-XI	...	Sample Households Engaged in Cultivation Classified by Interest in Land and Size of Land Cultivated in Rural and Urban Areas Separately	
		Fly-Leaf	47–48
		Union Table B-XI—Rural	49–51
		Union Table B-XI—Urban	52–54
		State Table B-XI	55–83
B-XII	...	Sample Households Engaged in Cultivation only Classified by Size of Land Cultivated and Number of Family Workers and Hired Workers in Rural and Urban Areas Separately	
		Fly-Leaf	87
		Union Table B-XII—Rural	88–101
		Union Table B-XII—Urban	102–115
		State Table B-XII	116–231
B-XIII	...	Sample Households Engaged Both in Cultivation and Household Industry showing size of Land Cultivated Classified by Principal Household Industry in Rural and Urban Areas Separately	
		Fly-Leaf	235
		Union Table B-XIII—Rural	237–243
		Union Table B-XIII—Urban	244–248
		Appendix	249–251

			Page
B-XIV	...	Sample Households Engaged only in Household Industry Classified by Principal Household Industry in all Areas	
		Fly-Leaf	255
		Part A : Households Classified by Major Groups of Principal Household Industry and Number of Persons Engaged	257–266
		Appendix	267–270
		Part B : Households Classified by Minor Groups of Principal Household Industry	273–339
B-XV	...	Sample Households Engaged Both in Cultivation and Household Industry Classified by Size of Land in Rural and Urban Areas Separately	
		Fly-Leaf	343
		Union Table B-XV—Rural	344–357
		Union Table B-XV—Urban	358–371
		State Table B-XV	372–485
B-XVI	...	Sample Principal Household Industry Classified by Period of Working and Total Number of Workers Engaged in Household Industry in all Areas	
		Fly-Leaf	489
		Union Table B-XVI	490–543
		Appendix	544–549
B-XVII	...	Sample Households Classified by (i) Number of Male and Female Members by Size of Household and (ii) Engagement (*a*) Neither in cultivation nor in Industry (*b*) In Household Industry only and (*c*) In cultivation classified by Size of land cultivated	
		Fly-Leaf	553
		Union Table B-XVII	554–567
		Appendix	568

MAPS

			Facing
1. Madras State Land Utilisation, 1960–61	...		Frontispiece
2. Madras State Gross Value of Agricultural Output per cultivator, 1961	...		Preliminary Note
3. Madras State Intensity of Cropping, 1959–60	...	...	37
4. Madras State Area irrigated by various sources, 1960–61	...	...	47
5. Madras State Agricultural holding per cultivating Household	...	...	87
6. Madras State Agricultural holding per Male cultivator	...	...	255
7. Agricultural holding per capita in Rural area, 1961	...	...	553

PREFACE

This is a companion Volume to Part II-B in which Economic Tables B-I to B-IX have been presented. This contains Tables B-X to B-XVII. The scope of this Volume is similar to that of Part-II B, in that Tables will be presented with brief notes while the subsidiary Tables and inset Tables will be utilised separately for a discussion on the economic conditions of the State in the General Report.

There is, however, one basic difference between Part II-B and this Volume. Part II-B like other Tables of 1961 Census is based on individual slip using the citizen as the unit for study. In this Volume, however, the household is the unit of study. The data on which this study is based have been collected in a separate document called Household Schedule filled in during 1961 Census enumeration. The manner in which the Household Schedule was filled in and the contents will be indicated briefly in preliminary note appended to this Volume.

B series Table presented in this Volume thus relate to the economic data based on Household Schedule. The data relate to the extent of land under cultivation, nature of work in household industry and the number of persons who are employed therein as family workers or as hired workers. They represent a unique feature of 1961 Census, in that no such presentation of data has been attempted previously in Census history. In another sense, these Household Economic Tables supplement the data presented in General Economic Tables found in Part II-B.

The broad basis of economic classification is the division of the entire population into two classes—workers and non-workers. All the workers are divided into four broad categories—cultivator, agricultural labourer, household industry worker and others. The aim of allotting separate questions to cultivator, agricultural labourer and household industry worker was, as was explained in Part II-B to emphasise the importance of these classes in the economic life of the country. Both cultivation and household industry are practised to a greater extent in the rural areas as a household enterprise in this country. In order to study the economic aspects of these enterprises the Household Schedule was introduced. The Schedule consists of two parts. The first part is intended to collect information about household cultivation and household industry. The second part is the Census Population Record which seek to elicit information on the essential demographic data on all members of the household. Table B-XVII has been prepared on the basis of information collected in the Census Population Record.

Eight Tables have been presented in this Volume. They are based on the answers recorded in the Household Schedule and in the Census Population Record. B-X divides the households into important sectors of activity. B-XI and B-XII present data on household cultivation, B-XIV and B-XVI on household industry and B-XIII and B-XV on households engaged both in cultivation and households industry. Table B-XVII presents households on the basis of the number of members contained in each. Similar data based on households except for size of households have not been presented in any of the previous Censuses and no comparative study is, therefore, possible.

At the beginning of each Table, concepts used and the basis of classification have been explained. No conclusion has been expressed in this Volume which, however, can be found in the chapters devoted to Economic Tables in the General Report of 1961 Census.

P. K. NAMBIAR

The tables presented in this volume were prepared by the Registrar-General's Office; but the sampling and coding were done in my office. I am grateful to Shri S. C. Sarma, Mechanical Tabulation Officer attached to Registrar-General's Office, New Delhi for having the tables prepared in time. I should also acknowledge the assistance given by the following members of my staff in presenting this volume :—

1. SHRI K. C. NARAYANA KURUP,
   Deputy Superintendent of Census Operations.

2. SHRI G. CHANDRASEKARAN,
   Tabulation Officer.

3. SHRI R. LAKSHMINARAYANAN,
   Lower Division Clerk.

4. SHRI A. S. BALASUBRAHMANYAM,
   Lower Division Clerk.

5. SHRI R. MUNUSWAMY,
   Lower Division Clerk.

My thanks are due to Thompson & Company Private Limited, who, in spite of pressure of work, undertook the printing.

P. K. NAMBIAR.

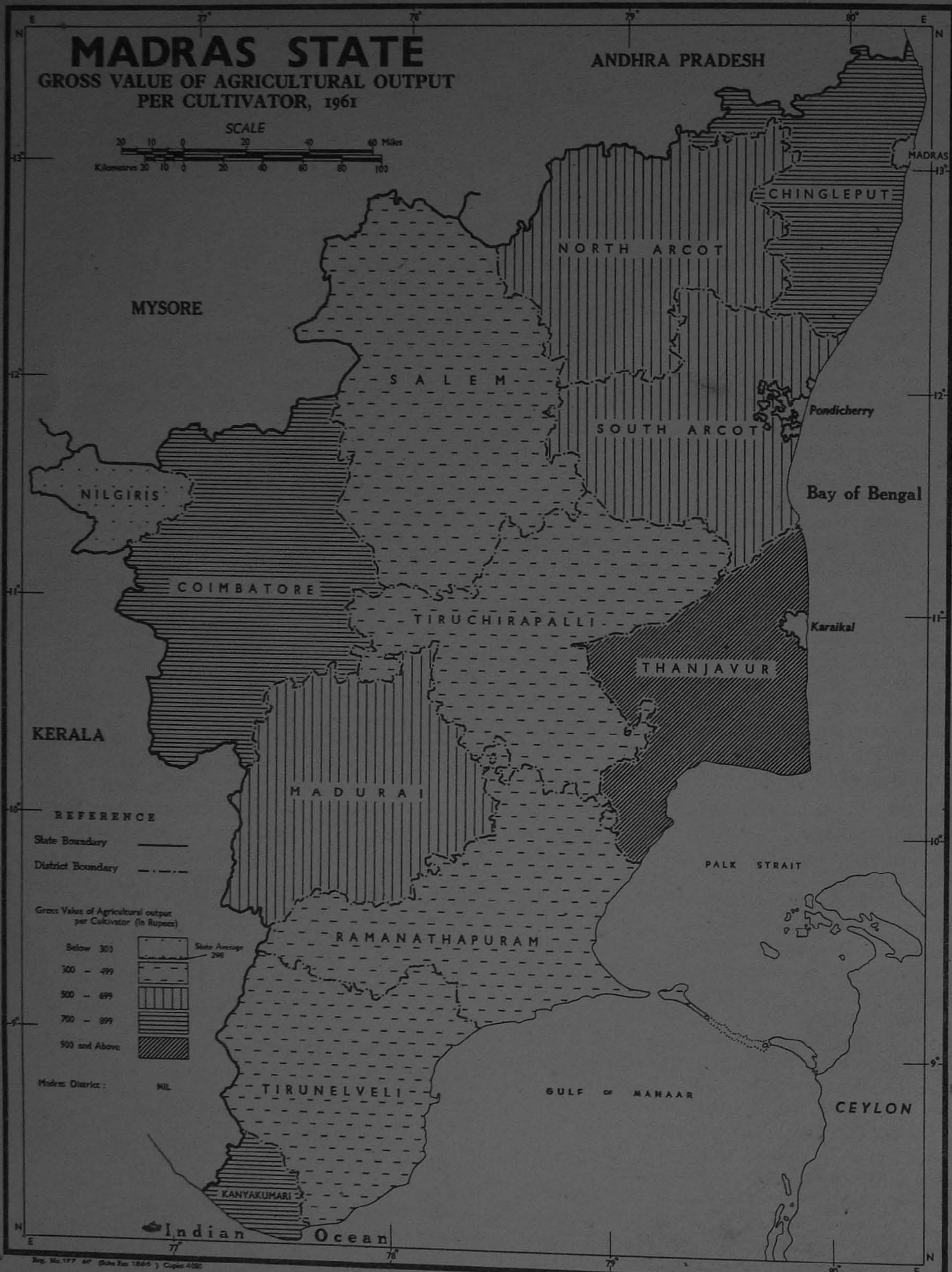

Reg. No. 177   (Sdns Ear 1886) Copies 4000

Reproduced from Indentor's Original

Helio, P. Z. P. C. S. O., Madras.

PRELIMINARY NOTE

Introduction :

It is the tradition of the Indian Census to collect information on the economic activities of the people. The concept has, however, changed from Census to Census. The Tables presented from such data have given us an indication of the structure of our national economy. But the fact remains that the occupational data collected in the past Censuses have not thrown much light on those who worked in economic activities of the family but did not actually earn an income. Two such activities are participation (i) in household cultivation or (ii) in household industries. They form two main economic activities in rural India. Of the total households counted in 1961 in Madras 42% are engaged in cultivation and 6% in the household industry and 3% in both. Again out of the total workers in Madras State, 42% are engaged in cultivation and 8% in household industry. In order to get a proper picture of the economic structure, it is necessary to collect adequate data on the working force employed in cultivation and also in household industry. A new feature was, therefore, introduced in 1961 Census, *i.e.*, the collection of economic data on the basis of the household treating it as an independent entity. From the particulars so gathered, eight Economic Tables have been prepared and will be presented in this Volume.

In addition to the improvements made on questions in the Individual Slip for the collection of economic data which have been explained fully in Part II-B Volume, a new document was introduced to collect information based on household as a unit. This document is known as Household Schedule and is reproduced in Appendix I. The instructions regarding the recording of answers to the questions in the schedule will be found in Appendix II. In the household scheduled, information on the extent of land cultivated by the household either as owned or held from Government or held from private persons or institutions on payment in money, kind or share, nature of household industry conducted by the household and the duration of an industry in a year along with the number of family workers and hired workers engaged in cultivation or household industry or in both were collected. On the back of the household schedule, a Census Population Record was prepared. It gave a list of persons enumerated in each household during the Census with the following details: age, marital status, sex and description of work if they were working.

What is a Household?

Household in 1961 Census refers to a group of persons who commonly live together and take their meals in a common mess unless the exigencies of work prevent any of them from doing so. This concept has been used from early Censuses. No departure has been made from what the concept stood for in 1951. Instructions issued in 1951 Census are as follows :

> "Persons who are living together in this sense in the same building as numbered under the house numbering scheme and normally eating together at a place in the same or other building should be treated as constituting a household, if they are living under the general care and supervision, formal or informal, of one of themselves, who may be the senior most member of the family living there or the person earning the highest income in the household." It adds that a person who may have food in the same premises or eating in a hotel outside should be treated as member of the household. In 1951, the emphasis was on residence but in 1961 taking meals in a common mess was made the sole criteria. This was considered as one of the qualifications in the previous Censuses. Unrelated persons living together but taking meals in different hotels were treated as belonging to different households in 1961 Census.

It is interesting to note why the additional information has been collected on the household industry and cultivation in 1961 Census. For an analysis of the industrial structure of the nation, workers are generally grouped under broad sectors like 'Agriculture', 'Manufacture' and 'Commerce'. These categories which are followed by the advanced Western European countries are designed to be used in countries where the work tends to be highly individualised and clearly differentiated. In such countries, the farmer ploughs his field, the factory hands tend the machine, the mercer measures out cloth in his shop and the waiter serves meals in the restaurant. In India, more so in rural India, the pattern of life and work is not such that it can readily be broken into definite industrial sectors. The characteristic unit of the country is not an individual worker doing a

specific job, but an entire household which may carry on a series of related activities. One family flays dead cattle, tans the hides and cuts and stitches the leather into sandals, carries sandals to the bazaar and sells them and subsequently repairs them whenever necessary. A fishing family makes its own nets, takes its boats to the sea for the catch, cures it and sells it. Among blacksmiths, brass workers, potters, and other artisans, a member of the family may both manufacture and sell. In Censuses of 1881, 1891 and 1901, these workers were recorded as "makers, sellers or makers and sellers of specified products". Whatever may be the formula employed, all suppliers of particular commodities were totalled under the industrial rather than the commercial head. As per our industrial classification "makers" include manufacture and sellers go under "trade". Similarly a typical small agriculturist is normally a cultivating and non-cultivating land-owner, tenant, farm servant and field labourer all rolled into one. It is difficult to distinguish between manufacture and trade and as such no method can be evolved whereby an individual can be classified either in Industry or in Commerce. It is, therefore, much sounder to treat household as a single entity and to compile statistics on that basis.)

Tabulation of Household Economic data:

In the past, data relating to the individual were tabulated. A beginning was made in the direction of using household for the preparation of tables by preparing a "Size and Composition" table of households in 1951 on a one in thousand sample basis, from the National Register of Citizens. But this is the first time that economic data have been collected and tabulated on the basis of households. Eight Household Economic Tables have been prepared from the Household Schedule and the Census Population Record. Tables B-X to B-XVII. Of these, B-X divides all households into three important categories of economic activity, *i.e.*, (1) households engaged neither in cultivation nor household industry, (2) engaged either in cultivation or household industry but not in both, (3) engaged both in cultivation and household industry. Tables B-XI and B-XII present data on household cultivation, B-XIV and B-XVI on household industry and B-XIII and B-XV of households engaged both in cultivation and household industry. Table B-XVII shows family sizes of all households according to number of members.

These tables have been prepared on the basis of 20% sample of households. The Registrar General has indicated below why a cent per cent of the tabulation of the data collected in the household has not been attempted.

"The preparation of the Economic Tables for the next Census (1961) for the general population will definitely take more time and the cost is likely to be much greater than that of the 1951 Census. If tabulation of household tables is also undertaken for the entire body of Household Schedules, there will be further increases in time and cost; hence the decision to prepare the Household Economic Tables on a 20% sample basis". The 20% samples were selected on the basis of instructions issued by the Registrar-General, India which are reproduced below:

"For the purpose of tabulation every fifth household from the starting random household will be selected to make a 20% sample. The sample household will be marked continuously for rural areas of a tehsil/taluk and for urban areas of a district, *i.e.*, households left over in a household pad should be carried over to the next household schedule pad for the selection of sample households.

Before marking the sample households, the household schedule pads should be arranged in the order of location code numbers of villages in a taluk or tehsil in the case of a rural area and in the order of the location code numbers of towns in a district for urban areas. The first sample household should be chosen randomly among the first five households in the first household schedule pad and stamped (S) as selected. This random number (random start) should be chosen separately for rural areas of each taluk/tehsil and for the urban area of the district. From the first random household every fifth household should continuously stamped as selected. A rubber stamp will have to be specially prepared for that purpose. The sample should be continuously marked for all the pads of villages in a tehsil and urban area in a district. If in a particular household schedule pad at the end, some households (these will be four or less) are left after the marking of the sample household, the households left over should be carried over to the next household schedule pad and the appropriate household in that pad should be marked as sample household".

The samples were then coded. The instruction followed for coding the sample slips is given in Appendix III. The sample slips after being coded were sent to the office of the Registrar-General, New Delhi where tables were prepared and sent to us.

The total number of households and the number of households included in the sample are given in a

statement as Appendix IV. In selecting 20% samples, the institutions for which also the household schedules were filled in were left out. Institution refers to penal, charitable or mental institution, hotels, hostels, hospitals, boarding homes etc. As such the number of households furnished in the village Primary Census Abstract will not agree with the total number of households from which the 20% sample were selected. As already indicated, no comparable data have been collected in the past Censuses on the basis of sample households.

Agricultural data:

Agriculture is the main economic activity in Madras State. Approximately 60% of people in the State are engaged in this occupation. Agricultural sector consists of owner cultivators, tenant cultivators and cultivating labourers and rentiers. In any Census, the question of occupation is the most difficult to answer and this difficulty is more pronounced in the case of persons living on land. M. W. M. Yeatts writes in his 1931 Census report as follows:

"Men are habitually vague about their occupations. The answer 'cultivation' given so readily by witnesses in courts and in other enquiries may mean one of at least five quite distinct sources of livelihood, yet for ordinary purposes it is ample and is accepted as such. In Census enumeration one of the difficulty was to induce both enumerator and enumerated to understand why, what was accepted as sufficient particularly by judges, magistrates and so on should not satisfy the exigent Census officers ". However, till 1941, Census enquiries have catalogued data under agricultural sector under the following headings:

- i Cultivating owners
- ii Non-cultivating owners
- iii Cultivating tenants
- iv Non-cultivating tenants
- v Agricultural labourers or Farm labourers.

The Economic Classification Scheme adopted in 1951 set up four agricultural classes:

- i Cultivators of land, wholly or mainly owned and their dependents.
- ii Cultivators of land wholly or mainly unowned and their dependents.
- iii Cultivating labourers and their dependents
- iv Non-cultivating owners of land, agricultural rent receivers and their dependents.

Persons engaged in agriculture were divided into four classes on the basis of information collected under Question 10. The principal means of livelihood was elicited on the following basis:

1 for a person who cultivates land owned by him

2 for a person who cultivates land owned by another person

3 for a person who is employed as a labourer by another person who cultivates land

4 for a person who receives rent in cash or kind in respect of land which is cultivated by another person

Household Cultivation:

The definition of cultivation adopted in 1961 Census differs from that of the earlier Censuses. Cultivation involves ploughing, sowing and harvesting and does not include the growing or keeping of orchards or groves or working in plantations like tea, coffee, rubber, cinchona and other medicinal plants. A person is said to be a cultivator if he or she is engaged as an employer, single worker or family worker in (I) cultivation of land or supervision or direction of cultivation of land owned or held from Government, (2) cultivation of land or supervision or direction of cultivation of land held from private persons or institutions for payment in money, kind or share in the produce of crop, (3) it is not necessary that a person should own the land absolutely. Even if the land cultivated is held on lease or under a variety of tenures, the person will be entitled to be regarded as cultivator. Persons engaged in tree growing or working in plantations like tea, coffee, rubber and cinchona are not treated as cultivators. Persons engaged in cultivation involving ploughing, sowing, harvesting of cereal crops such as rice, wheat and maize, tuber crops like potato and sweet potatoes, sugarcane, Bengal gram, pulses such as groundnut, kesar and other grams, production of raw jute and kindred fibre crops and production of raw cotton are treated as cultivators. A person who leases out his land to others for cultivation and gets a return in shape of money or share of the crop who does not even supervise and direct cultivation of land will not be treated as a cultivator. Similarly a person working on another person's land as agricultural labourer and has no right or lease on the land on which he works, is not responsible for taking decision as to the kind of crop to be grown and is paid wages in cash or kind will not be treated as cultivator. If the head of the household and/or other members engaged in the cultivation,

supervision or direction of agricultural operations, it is treated as household cultivation. The land in this case may be owned by any person in the household. The land under cultivation by the household may be held, owned or taken under different local rights. But to satisfy the definition of household cultivation, the land owned or held under cultivation by the household should be within the limits of the village or in adjacent village or within such a distance as would enable the household to work on the land or actively supervise the cultivation operations. The household cultivation will not include land owned or held in distant places where the distance itself is bar to active cultivation or constant supervision or direction.)

The land cultivated by each household is recorded in the household schedule. No such information has been so far collected through Census schedule. The land under cultivation is classified as:

i owned or held from Government

ii held from private persons or institutions for payment in money, kind or share

iii land given to private persons for cultivation for payment in money, kind or share.

The area of land returned under the first two categories is correlated to the persons returned as cultivators under Question 8 in the Individual Slip. The area recorded under Question 1 under Sub-Part A 'cultivation' helps us in assessing the size of holdings. With information recorded under Sub-Part C1-members of family at household cultivation along with hired workers, if any, we can correlate the size of the household with the size of the family.

Tables on Household Cultivation:

Tables B–XI and B–XII deal with household cultivation.

TABLE B–XI presents data on households engaged in cultivation classified by interest in land and size of land cultivated. This is prepared for rural and urban separately. In Table B–XI, the interest in land is divided as follows:

1 Owned or held from Government

2 Held from private persons or institutions for payment in money, kind or share

3 Partly held from Government and partly from private persons for money, kind or share.

The holdings are grouped for tabulation into ten sizes.

1. Less than 1 acre
2. 1.0 — 2.4 acres
3. 2.5 — 4.9 "
4. 5.0 — 7.4 "
5. 7.5 — 9.9 "
6. 10.0 — 12.4 "
7. 12.5 — 14.9 "
8. 15.0 — 29.9 "
9. 30.0 — 49.9 "
10. 50.0 acres and above

This table gives information on the size of the holding. It will give an indication of the number of holdings likely to be deficit, self-sufficient and surplus for self-consumption.

TABLE B–XII presents data of households engaged in cultivation classified by size of land cultivated and number of family workers and hired workers. The size of the family is grouped as household with 1 person, 2 persons, 3-5, 6-10 and more than 10. This table is prepared for rural and urban separately. Hired workers here refer to workers other than family members who are engaged in whole-time employment and who worked during the last cultivation season or during the current cultivation season. This table will furnish information on the extent of rural under-employment and will yield data on the size and scale of agricultural enterprise.

Industries data:

No information on organised labour or family enterprise was collected in the earlier Censuses. In the case of persons engaged in the preparation and supply of material, distinction was made between those engaged in hand industries and those who are employed in mills or factories. In 1911, occupational returns obtained in the ordinary Census schedules have been supplemented by a special industrial return. Forms containing a number of questions affecting personnel and power were sent to every employer of ten or more persons. In 1911 an industrial establishment was defined as an establishment in which 20 persons are employed. In 1921 the definition was altered so as to cover establishments employing 10 persons and more. The Managers of all such establishments were required to send in returns giving full particulars about the ownership and management of the business. This separate study was given up in 1931. But in order to secure information on

important demographic circumstances of organised labour, a fresh question was put in the Census schedule dealing with 'Industry in which employed'. This gave rise to constant difficulties. The data collected were also not tabulated for reasons of economy. Thus the question of industry was dropped and a special Census of small industries conducted in 1951. The scope of enquiry was to find out something about small industries whether it was cottage or home industry or whether it was based on small workshop, i. e.; where articles are produced, repaired or otherwise treated for sale. The enquiry was confined to cases where people are regularly associated with such work. Industrial establishments to which the Factory Act applied were excluded from the scope of the enquiry. Therefore, the enquiry has excluded industrial establishments covered by the Act, i.e. premises where 10 or more workers are working and were working on any day of the preceding twelve months and in any part of which a manufacturing process is being carried on with the aid of power or is ordinarily so carried on where 20 or more workers are working on any day of the preceding twelve months and in any part of which a manufacturing process is being carried on without the aid of power or is ordinarily so carried on. The Census, therefore, covered :

1 all active looms irrespective of the material woven
2 small miners; and
3 all associate activities as defined above to which the Factory Act does not apply (excluding, however, estates.)

In the enumeration of these small industries, the following questions were put:

1 Name of establishment or proprietor
2 Nature of the business
3 Number of owners
4 Do all the owners belong to same family or are there any outsiders
5 Is the establishment perennial or seasonal? If seasonal for which months in the year does it work?
6 Number of looms in textile establishments and meterial woven
7 Number of persons employed.

The establishments were grouped on the basis of I. C. E. C. Scheme. Three tables were prepared. Table I gave the distribution of small scale industrial establishments by localities. Table II gave the number of persons employed in textile establishments and Table III gave the number of persons employed in non-textile establishments. But the concept 'Household Industry' used in 1961 Census was not adopted in 1951.

Household Industry:

(Household Industry is a new concept introduced in 1961. It is defined as industry conducted by the head of the household and/or by the members of the household or at home within the village in rural areas and at home in urban areas. It should not be run on the lines of a factory, viz. the establishment not using power should not employ 20 persons or more and should not employ 10 persons or more if some kind of power is used. It should be confined to the household scale where the workers will be composed of the head of the household and the members of the household, the role of hired workers from outside being of minor importance. But a household industry can use machinery and employ power like steam, electricity, oil, etc., to drive the machinery. Household industry should relate to the production, processing, servicing, repairing or making and selling of goods and should not be confined to the process of buying and selling only. Location is an important factor in classifying an industry as a household industry for proximity decides participation by members of the household. In rural areas, if the industry can be located within the village, then it is possible for the members of the household to move about freely in the village to look after the work. In urban areas, such free movement is not possible. Therefore the definition of the household industry is limited to industries which are located at home though part of the work may be done outside. Persons working in such household industries have been classified under the group "Household Industries". Persons working unpaid or working as apprentices in other industries carried on by a household in which they are not members are also classified only under household industry.)

Question 10 in the individual slip which relates to household industry seeks information on the nature of work and the nature of household industry and the status of the persons engaged in the industry. Sub-Part B of the household schedule correspondingly records particulars of household industry, i. e. nature of industry and the number of months in a year during which each industry is conducted. If there are more than one industry, they are entered. The number of family workers and hired workers, if any, is also recorded in Sub-Part C in Column 2 'Household

Industry only'. The information on household industry and cultivation will give us an idea of the number of households producing for the market by cultivating their land and those producing goods for the market by conducting household industries.

Household Economic Tables on Household Industry:

B-XIV and B-XVI deal with household industry. B-XIV presents data on households engaged only in household industries classified by principal household industry. This table has been prepared for both rural and urban areas. This is in two parts. In Part A households are classified by major groups of principal household industry and the number of persons engaged in it. In Part B is given households classified by minor groups of principal household industry. The classification follows the groupings given in the Indian Standard Industrial classification followed for the individual slip. The description of codes relating to household industry is given in Appendix V. This table will indicate the scope of household industry, i. e.; how much is conducted for consumption and how much for the market.

The principal household industry classified by period of working and total number of workers engaged in it is given in Table B-XVI. This has been prepared for both rural and urban areas. In the household schedule, provision has been made to enter more than one household industry if conducted by the household. But we have only tabulated the principal household industry. This table will give data on the seasonal variation of different household industries and can be compared with the season of cultivation. The analysis of the data obtained from this table will also help us to compare the relative roles of the sectors in employment.

Tables on Households engaged both in Cultivation and Household Industry:

In India the size of the holding is comparatively small and does not facilitate economic cultivation. We have now collected information on the secondary occupation of the people when the area of land under cultivation by the household is small. We have also collected information on the types of industry that are complementary to agriculture. Tables B-XIII and B-XV try to establish some correlation between the size and scale of cultivation and size and scale of household industry. Table B-XIII presents data of households engaged both in cultivation and household industry with the size of land cultivated, classified on the basis of principal household industry. This has been prepared for rural and urban separately. Table B-XV presents data of households egaged in cultivation and household industry classified by size of land. This table has been prepared for rural and urban separately. They throw light on the household industries which are conducted as ancillary to cultivation in different parts of the country.

B-XVII Table on Size of Households

For the first time in Census history, a table on the size and composition of household was prepared in 1951 from the entries in the National Register of Citizens. It was prepared on the sample basis of the household in every thousand. The sample households selected included approximately every tenth household in every hundreth house numbering block in the rural areas and every fiftieth household in every twentieth house numbering block or locality in urban areas. This table was grouped under C series, i. e.; Social and Cultural Tables and numbered as C 1.

This table provided information on size and family composition of sample households. It was considered by the Superintendent of Census Operations, Madras that this table which presented tract-wise figures of sample population will not be of interest to lay readers and was, therefore, not printed. It was, however, made available to Registrar-General, New Delhi and the State Government in manuscript. The table was split up and data on 'size of household' alone was printed with rural and urban breakup in District Census Handbook.

The scope and purpose of the Household Schedule in 1961 Census has been explained earlier. The Population Record in the back of the Household Schedule is an improved form of the National Register of Citizens. In addition, provision was made to collect particulars of the two main economic activities of the household, i. e.; of household cultivation and household industry. Thus the household schedule not only provides a frame for socio-economic survey by random sampling but also supplements the information collected on the economic activities of the individual.

In 1961 the table on "Size and Composition" of household has been prepared from particulars collected in household schedules. This table like all other household tables was prepared on the basis of 20% sample. It has been divided in two parts. The first gives the size of the sample households. Part II gives family composition of the sample households. The table on the size of the household is now grouped under B series and numbered as B-XVII under Household Economic Tables. Table on family

composition is presented in C series under Social and Cultural Tables.

Table B-XVII presents data on sample households classified by size and participation in household cultivation or industry. The family size is divided as family with one member, i. e. Single member household, 2-3 members, 4-6 members, 7-9 members and 10 members and over. The size adopted in 1951 differs from what is followed now; the size of family adopted in 1951 is:

1 Small, i. e.; 3 members or less

2 Medium, i. e.; 4-6 members

3 Large, i. e.; 7-9 members

4 Very large, i. e.; 10 members and over.

There is no alteration in the composition of ' medium, large and very large ' families. The family size is tabulated from the particulars entered in the Population Record.

The sample households in C1 Table of 1951 were shown separately under the four categories (1) Agricultural backward classes, (2) Agricultural non-backward classes, (3) Non-agricultural backward classes, (4) Non-agricultural non-backward classes. But the presentation of data in 1961 classifying households with reference to participation in household cultivation or industry etc., is noval and was not attempted earlier. In addition, the cultivating households are classified with reference to the size of holdings. These are additional information now collected and presented on the economic activities of the households along with its size.

APPENDIX I

CONFIDENTIAL

CENSUS OF INDIA, 1961

[To be filled up during Enumeration]

Is this an institution?

PART I—HOUSEHOLD SCHEDULE

LOCATION CODE :—

Full Name of Head of Household—

S. C. / S. T.

	Local name of right on land	Area in acres
A. Cultivation		
1. Land under cultivation by Household (i) owned or held from Government		
(ii) held from private persons or institutions for payment in money, kind or share		
(iii) Total of items (i) and (ii)		
2. Land given to private persons for cultivation for payment in money, kind or share		

B. Household Industry	Nature of Industry		Number of months in the year during which conducted
Household Industry (not on the scale of a registered factory) conducted by the Head of the household himself and/or mainly members of the household at home or within the village in rural areas and only at home in urban areas. (*a*)			
(*b*)			

C. Workers at Cultivation or Household Industry	Members of family working :				Hired workers
Members including Head of family working and hired workers, if any, kept whole-time during current or last working season.	Head	Other males	Other females	Total	
1. Household Cultivation only					
2. Household Industry only					
3. Both in Household Cultivation & Household Industry					

Dated Signature of Supervisor

Dated Signature of Enumerator

Note Part II—Census Population Record overleaf should be filled up during the first round of enumeration (10 February to 28 February) from the enumeration slips relating to the household and brought up-to-date with corrections, if any, after the second visit during check period 1 March to 3 March, 1961.

PART II—CENSUS POPULATION RECORD

(To be compiled from individual Census Slips)

Name	Sex		Relationship to Head	Age	Marital Status	Description of work in the case of worker
	Male M	Female F				
Total Persons						

Dated Signature of Supervisor

Dated Signature of Enumerator

APPENDIX II

Extract of instructions issued for filling up the Household Schedule and Census Population Record

Household Schedule

1. The household schedule is a new feature of 1961 Census and is intended to collect information on two main economic activities of all households in the country, cultivation and household industry, provided they are carried on by households. The statistics thus collected will be useful in measuring the economic growth of the country.

2. The household schedule should be filled in immediately after the individuals of a household are enumerated during the period 10th to 28th February 1961, and before you leave the household for enumerating the members of another household. This schedule is divided into three sub-parts. Sub-part A will record details about cultivation. Sub-part B will record details about household industry and Sub-part C will record details about the workers at cultivation or household industry or both. It is likely that a particular household will not be engaged in *cultivation or household industry*. Even then, this schedule will be filled in by you for that household by indicating the location code, name of the head of the household and marking 'X' against the columns in these sub-parts and a bold cross against all three sub-parts before affixing your signature with date. The following detailed instructions may be followed in filling up the schedule.

Location Code

3. As in the case of individual enumeration slip, the code number applicable to your unit with the house number and household number should be written by you in the space provided for the purpose. In this, house number means the number allotted under the Madras House Numbering System to a particular house and household number will be a, b and c. In case no house number is given to a particular house, 'X' will be used as the house number.

Is this an Institution ?

4. If you are enumerating any penal, charitable or mental institution, hostel, hotel, hospital, boarding house etc., you should write the nature of the *institution as the case may be*, within the rectangle provided for the purpose.

Full Name of the Head of the Household

5. I have indicated in the detailed instructions for filling up the enumeration slip, the definition of the head of a household, which is to be written against Q. 1 (b). Please write the full name of the head of the household in this column.

Scheduled Castes/Scheduled Tribes

6. This relates to the head of the household. If the head of the household is a member of the Scheduled Caste or Scheduled Tribe in your State or in your district, you should write the particular S/C or S/T to which the head of the household belongs within the parallelogram provided for this purpose. In so doing, you will observe all the precautions indicated in filling up a similar column in the individual slip. After completing these entries you may proceed to fill up sub-parts A, B and C.

Sub-Part A Household Cultivation

7. (*a*) This sub-part will be filled if the household is engaged in cultivating land. It is the intention that members of the family should normally participate in such cultivation though their participation may be limited to direction or supervision and need not necessarily be the performance of manual labour on the field. You must be satisfied that the members of the household have some direct part in cultivation or in direction or supervision over cultivation, the intention being to exclude all forms of absentee landlordism. Land includes all land, normally used for cultivation including temporary fallows. Land under any of the items in sub-part A includes rent-free land, lands enjoyed in permissive possession or gifts without encumbrance or consideration. This sub-part is further divided into two, viz. A-1 and A-2. Under A-1, you will record details about the land cultivated by the household and under A-2 details of land not cultivated by the household, but given to private persons for cultivation in return for payment of money, kind or share. A-1 is further subdivided into A-1 (i) which pertains to land under cultivation by the household, the land being owned or held from Government and A-1 (ii) land under cultivation by the household, the land being held from private persons or institutions. In each of these categories,

the extent of the separate plots or parcels of land which may be scattered in different places, owned, held or taken or given should be totalled and entered. Under no circumstances should you permit the person to give the approximate extent. You should insist on the actual extent in each case and find out the total. Rounding off to the nearest acre should never be done. The actual extent in acres and cents should be recorded in the appropriate column.

(*b*) The land under cultivation by the household may be held, owned or taken under different recognised local rights. Therefore, a number of lines have been provided for this purpose against A-1 (i) and A-1(ii). A list of such local names on land in various parts of the State is appended to this booklet for your guidance as Annexure. If the household cultivates lands owned, held from Government or taken from private persons or institutions and has given land to private persons for cultivation purposes, you should ascertain the local name of the right on land and enter it against the column set apart for this purpose.

(*c*) Category A-1 (i) will include the total of the bits of land owned or held by virtue of possession as owner, e.g., land held directly from Government under a grant, lease or assignment with rights of permanent, heritable and transferable possession or with rights of permanent, heritable possession but without the right of transfer or temporary or conditional leases of any kind entered into with the Government. In some cases you may find that particular household is cultivating land by encroaching on Government land. The situation of encroachment on private land will not arise. If the household states that land cultivated by them is an encroachment it should be included under category A-1 (i).

(*d*) Category A-1 (ii), viz., land taken from private persons or institutions for payment of money, kind or share will include land with rights of permanent heritable and transferable possession, with rights of permanent heritable possession, but without the rights of transfer and those held in various tenancies or tenures which may be broadly classified as follows :-

i Tenants holding land with premanent and heritable rights whose land cannot be resumed by the owner on ground of personal cultivation (such tenants may have the rights of transfer also in certain cases).

ii Tenants who have been given permanent rights subject to the right of resumption by the owner (in some cases, the tenant has the right to acquire ownership. In other cases, he does not possess this right).

iii Tenants holding land in areas where interim measures have been enacted for the stay of ejectment or for continuing the leases for a specified period.

iv Tenants holding land under temporary leases who are liable to ejectment.

v Areas held on condition of rendering service either to a village, community or to the Government as in the case of service inams. (This also includes cases where labourers working on plantations are given bits of land for personal cultivation with permanent rights)

vi All lands taken for a fixed amount of money or a fixed amount of produce for a share of the produce or for which money is paid, partly in kind and partly in the shape of cash and land held free of consideration.

(*e*) Category A-2 will include all lands given to private persons, for cultivation, for payment in money, kind or share falling under the classification listed out under category A-1 (ii). This column will be filled in only in the cases of households which are engaged in household cultivation and have leased out lands to other private persons. It need not be filled in the case of households not coming under the earlier category, i.e., not engaged in household cultivation.

(*f*) For a household to be listed under categories A-1 (i) and A-1 (ii), the land owned or held and under cultivation by the household should be within the limits of the village or in adjacent villages or within such a distance as would enable the household to work on the land or actively supervise the cultivation operations. This will not include land owned or held in distant places where the distance itself is bar to active cultivation or constant supervision or direction. Before proceeding to fill up this column, you should conduct a preliminary enquiry about the extent of land owned or held for cultivation by the household and the number of family members including the head of the household working at household cultivation. Only when you are satisfied that there are family members engaged in cultivation, you should fill up this sub-part. Category A-2 will, however, include lands, situated in any part of the country.

(g) Ascertain the extent of land under each category of local right in acres and cents and record against the column "Area in acres". You may write on a separate piece of paper the extent of separate plots or parcels under the same right if they are situated in different places and total them individually and separately for each local right. The total of all lands relating to each right should be entered in acres and cents, under this column. In the case of a household which is a member of a co-operative farm, you have to record the extent of land in the co-operative farm which belonged to it before the lands were merged into the co-operative farm and under the column 'right' you should enter the words 'Co-operative Farm'.

(h) If you are given the extent of land, convert them into acres and cents as indicated before. Do not round off the figures to the nearest acre. If it is not possible for you to give the extent of land in acres and cents, write the area as given to you in the local measure and indicate the nature of the local measure within brackets. Mark 'X' in all the places provided on the right hand side in bold letters if the household consists of only agricultural labourers without owning any land or households which do not engage in cultivation and put a bold cross against this column.

Sub-part: Household Industries

8. (a) Sub-part B relates to household industries. This will be filled in if the household is engaged in any household industry. The industry should be conducted mainly by the head of the household and/or members of the household. Hired workers can also be employed to assist them. The industry should not be on the scale of a registered factory and can use machinery and employ power to drive the machinery. The location of the industry should be in the house or within the village in rural areas and in the house only, in urban areas. The location is important in determining the nature of the industry. The household industry can embrace manufacture, processing, servicing or repairing and may include sale of products also. The process of buying and selling by itself will not make it a household industry. At least part of the goods offered for sale from the household should be manufactured or processed by the members of the household as a part of the household industry. The nature of the household industry has been explained in detail in Section II dealing with individual slips. A few illustrative examples have also been furnished in Section II. Examples of household industries have also been furnished in Annexure.

(b) This sub-part is divided into two compartments, the first relates to the nature of industry and the second relates to the number of months in a year during which the industry provides work to the household. The nature of the industry should be recorded in detail. In case more than one industry is being conducted, write the primary industry, i. e. ; the industry which engages the attention of the household for the major portion of the year and then the other industry or industries along with the products of manufacture. While recording the answers against the two compartments the number of months in a year during which the household is engaged will have to be ascertained and recorded. If the households is not engaged in any industry, mark 'X' against each compartment and a bold cross against the entire sub-part.

Workers in Cultivation and Household Industry

9. (a) Sub-part C relates to workers in cultivation and household industry. All details of the number of persons at work, i. e., head of the household, household members according to sex breakup and the hired workers engaged in household cultivation or household industry or in both will be recorded in this Sub-part. Sub-part C (1) will record the details of workers engaged in household cultivation only. C (2) will record the details of workers belonging to households engaged in household industry only while C (3) will record details of workers where both household cultivation and household industry are practised by a household. *You should not total the numbers against* C (1) and C (2) and enter it in C (3). Where a household is engaged both in household cultivation and industry, it should be taken up first and the number of workers entered against C (3). The prime test to identify a worker is whether that person is actually working in cultivation or household industry or supervising or directing work thereon. Even if any working members of the family or hired labourers are absent during the period of enumeration, they should be counted for the purpose of filling in the relevant columns in the household schedule.

Before filling up this Sub-part you should satisfy yourself as to whether details have been recorded in A1 (i) and/or A1 (ii) of Sub-part A or under Sub-part B or in both. Only if these Sub-parts have been filled in sub-part C will be filled in by you.

(b) Category C (1):—The following questions may be put to the informant to elicit the required information before filling in this column (1). If the household is engaged in cultivation, is the head of the household working? (2) How many other members of the family are working according to sex-break-up?

(3) How many of the workers are hired workers in whole-time employment who worked during the last cultivation season or during the current cultivation season? It will be necessary for you to explain what exactly is meant by household cultivation at this stage. The answers obtained may then be recorded as indicated below:—

If the head of the household is working write "1" in the column relating to head. Write the number of family members according to sex break-up in the columns relating to other males and females and total all the three columns and enter the figure in the column marked 'Total'. The number of hired workers should be entered in the column 'Hired workers'.

(*c*) C (2) and C (3):—In the case of Sub-parts C (2) and C (3) the same questions, substituting household industry for cultivation in the former and household industry and cultivation in the case of the latter may be asked and the particulars entered in the relevant columns. Where households are engaged in any of the three occupations, viz., cultivation, household industry and a combination of both mark 'X' against the columns which are inapplicable. Where the households are not engaged in any of the three categories mark 'X' against each column and put a bold cross against this sub-part.

Census Population Record

10. The form for the preparation of Census Population Record is printed on the reverse of the household schedule. The Census Population Record is intended to record particulars of the names of the members of the household, their sex break-up, relationship to the head of the household, age, marital status and the description of work in the case of workers. It is an improved form of the National Register of Citizens prepared in 1951. It is an important document and has to be filled in with care and caution. The particulars should be filled in with reference to the details recorded in the individual enumeration slip relating to each household. For the sake of convenience you may fill up the Census Population Record immediately after the individual slips for all members of household are prepared. The total of the members of a household will be worked out and entered in the appropriate columns according to sex break-up. You can verify the particulars by taking into account the number of new slips and cancelled slips relating to each household and checking it up with the total number of persons you have entered in the Census Population Record.

Revision of Census Population Record during Revisional Round

11. I have already indicated in section II that during your revisional round from 1st to 5th March 1961, certain individual slips may have to be cancelled or new slips prepared in the case of visitors who might not have been enumerated elsewhere and new born babies. It, therefore follows, that the Census Population Record should also be brought up to date after the revisional round to every household, with reference to the sunrise of 1st March 1961. As in the case of the individual enumeration slip, entries under "relationship to head" will have to be changed with reference to the corrections made in these slips if a person who was acknowledged as the head of the household has died. The marital status of the wife or husband of a head of a household will have to be changed suitably and corrections should be attested under your initials in the Census forms and schedules.

How to Prepare Census Population Record

12. The following instructions may be borne in mind while filling up the Census Population Record:—

Name :—Write the name against Q. 1 (*a*) of individual slip.

Sex :—Write the particulars recorded against Q. 13 of the individual slip.

Relationship to head :—Write the particulars recorded against Q. 1 (*b*) of the individual slip.

Age :—Write the figure recorded against Q. 2 of the individual slip.

Marital Status :—The answer recorded against Q. 3 of the individual slip should be entered here.

Description of the work :—In the case of a worker write here a brief description of the work done by a worker with reference to the answers recorded against Questions 8 to 11 of the individual slip. For this purposes, the principal item of work rounded off will be taken into account.

Total persons—Males and Females :—The individual totals according to sex break-up will have to be entered against this column.

APPENDIX III

INSTRUCTIONS FOR CODERS

Card Column (1)	Description (2)	Column in Household Schedule (3)	Code Numbers (4)		Where to Code (5)
14/50 ...	S.C./S.T.	... Parallelogram at the right-hand top.	For Scheduled Caste	1	Against the Parallelogram in the right-hand margin
			For Scheduled Tribe	2	
			For Others	3	
15/51 ...	Household Class	... A-1 Cultivation and B-Household Industry.	Households engaged only in cultivation	1	Below the code for S.C./S.T.
			Households engaged only in Household Industry	2	
			Households engaged both in cultivation and Household Industry	3	
			Households engaged neither in cultivation nor in Household Industry	4	
16/52 ...	Interest in Land	... A. 1 (i) ...	Households cultivating land owned or held from Government	1	Below the code for household class
		A. 1 (ii) ...	Households cultivating land held fiom private persons or institutions for payment in money, kind or share	2	
		A. 1 (i) and A (ii) ...	Households cultivating land owned or held from Government and also held from private persons or institutions for payment in money, kind or share	3	
			For Households engaged in Household Industry only put a	—	
17/53 ...	Size of Land	... A. 1—Col. 3 ...	Less than 1 acre ...	0	Below the code for Interest in Land
			1.0—2.4 acres ...	1	
			2.5— 4.9 „ ...	2	
			5.0— 7.4 „ ...	3	
			7.5— 9.9 „ ...	4	
			10.0—12.4 „ ...	5	
			12.5—14.9 „ ...	6	
			15.0—29.9 „ ...	7	
			30.0—49.9 „ ...	8	
			50.0+ „ ...	9	
			Unspecified	—	
			For Household engaged in Household Industry only put a	[illegible]	

18-21/ 54-57	Household Industry	B. Col. 2	Code according to the list of Household Industries. Where more than one industry have been recorded code for the industry conducted for a greater number of months		Write in the space provided for in B. col. 3 of the household schedule
22/58	Months Worked	B Col. 4	1—3 months	1	Write against period in right-hand margin
			4— 6 ,,	2	
			7— 9 ,,	3	
			10—12 ,,	4	
			Unspecified	5	
23-24/ 59-60	Family Workers—Males and Females.	C. Cols. 3 & 4	No coding. Include the head in Col. 3 or 4 as the case may be and write Male and Female figures on the left-hand side and underline these figures		
25-26/ 61-62	Hired Workers	C. Col. 6	No coding. Underline the figures to be punched.		
27/63	Total Workers	C. Cols. 5+6	1 person	1	Write in the right-hand margin against C.
			2 persons	2	
			3— 5 persons	3	
			6—10 persons	4	
			More than 10 persons	5	
			Unspecified	6	
			Census Population Record		
28-31/ 64-67	Total persons—Males and Females.	Rectangle at the bottom against Total persons.	No coding. Actual figures as recorded in the Schedule are to be punched.		
	Write the Code Numbers or actual Numbers in the Appropriate Column of the Rubber Stamped Table at the bottom of the Household Schedule as per Instructions given below.				
	Head				
32/68	Sex and Marital Status...	Cols. 2, 3 and 6	Male never married	0	Code in the rubber stamped table under Sex
			,, Married	1	
			,, Widowed	2	
			,, Divorced or separated	3	
			,, Not stated	4	
			Female never married	5	
			,, Married	6	
			,, Widowed	7	
			,, Divorced or separated	8	
			,, Not stated	9	
			Where the Head of the Household is absent put a (—).		
33-35/ 69-71	Occupation	Col. 7	Code according to the National Classification of Occupation in 3 digits code (list supplied). For Non-workers code XXX. Where the Head of the household is absent put a (—).		OCC'N
36/72	Spouses	Col. 4	No coding. Find the number of spouses of the head of household and write the actual number.		SP

APPENDIX III—(*Contd.*)
INSTRUCTIONS FOR CODERS

Card Column (1)	Description (2)	Column in Household Schedule (3)	Code Numbers (4)	Where to Code (5)
	Males			
37/73 ...	Married sons	... Col. 4 & 6 ...	No coding. Find the number of married sons in the household and write the actual number.	Males—MS
38/74 ...	Other married relations	... Col. 4 & 6 ...	No coding. Find the number of other married male relations and write the actual number.	Males—OMR
39/75 ...	Other relations	... Col. 4 & 6 ...	No coding. Find the number of other male relations and write the actual number.	UNM—R
40/76 ...	Unrelated males	... Col. 2 & 4 ...	No coding. Find the number of unrelated males and write the actual number.	Males-NR
	Females			
41/77 ...	Married relations	... Col. 4 & 6 ...	No coding. Find the number of married female relations and write the actual number.	Females—MR
42/78 ...	Other relations	... Col. 4 & 6 ...	No coding. Find the number of other female relations and write the actual number.	Females—UNM-R
43/79 ...	Unrelated Females	... Col. 3 & 4 ...	No coding. Find the number of unrelated females and write the actual number.	Females-NR
44/80 ...	Size of group of Household.	Rectangle at the bottom Total persons.	Single member 1 2—3 members 2 4—6 ,, 3 7—9 ,, 4 10 members or over 5	T

RUBBER STAMPED TABLE

68 Head			37/73 Males				41/77 Females			44/80
Sex	Occ'n.	SP	MS	OMR	UNM-R	NR	MR	UNM-R	NR	T

APPENDIX IV

STATEMENT SHOWING THE NUMBER OF HOUSEHOLDS AND POPULATION

State/District	Total Rural Urban	Households (as per Union PCA)	Total Population	Household Population	Households (as per 20% sample)	Population of sample household
1	2	3	4	5	6	7
Madras State ...	**Total**	**7,257,363**	**33,686,953**	**33,430,210**	**1,448,862**	**6,670,041**
	Rural	**5,373,091**	**24,696,425**	**24,623,258**	**1,073,886**	**4,920,024**
	Urban	**1,884,272**	**8,990,528**	**8,806,952**	**374,976**	**1,750,017**
1. Madras ...	Total	350,043	1,729,141	1,676,140	69,417	332,322
	Urban	350,043	1,729,141	1,676,140	69,417	332,322
2. Chingleput ...	Total	467,535	2,196,412	2,187,734	93,289	435,672
	Rural	369,566	1,740,734	1,736,974	73,927	347,237
	Urban	97,969	455,678	450,760	19,362	88,435
3. North Arcot ...	Total	633,710	3,146,326	3,126,421	126,611	625,564
	Rural	512,028	2,515,101	2,509,212	102,352	502,437
	Urban	121,682	631,225	617,209	24,259	123,127
4. South Arcot ...	Total	652,124	3,047,973	3,037,936	130,298	605,737
	Rural	570,458	2,655,651	2,648,827	114,021	528,566
	Urban	81,666	392,322	389,109	16,277	77,171
5. Salem ...	Total	802,544	3,804,108	3,790,303	160,446	758,813
	Rural	678,073	3,186,760	3,180,283	135,581	636,347
	Urban	124,471	617,348	610,020	24,865	122,466
6. Coimbatore ...	Total	779,121	3,557,471	3,532,783	155,439	702,247
	Rural	559,643	2,525,302	2,516,667	111,819	501,209
	Urban	219,478	1,032,169	1,016,116	43,620	201,038
7. The Nilgiris ...	Total	86,904	409,308	402,686	17,254	79,699
	Rural	49,210	229,441	228,161	9,769	45,116
	Urban	37,694	179,867	174,525	7,485	34,583
8. Madurai ...	Total	686,449	3,211,227	3,184,806	137,113	635,858
	Rural	474,795	2,195,482	2,190,668	94,894	437,960
	Urban	211,654	1,015,745	994,138	42,219	197,898
9. Tiruchirapalli ...	Total	719,600	3,190,078	3,166,256	143,702	630,832
	Rural	572,276	2,512,007	2,505,160	114,391	499,408
	Urban	147,324	678,071	661,096	29,311	131,424
10. Thanjavur ...	Total	726,405	3,245,927	3,216,295	145,142	643,758
	Rural	586,166	2,584,407	2,572,988	117,194	515,977
	Urban	140,239	661,520	643,307	27,948	127,781
11. Ramanathapuram.	Total	539,423	2,421,788	2,405,147	107,716	481,201
	Rural	406,537	1,822,307	1,814,014	81,203	363,211
	Urban	132,886	599,481	591,133	26,513	117,990
12. Tirunelveli ...	Total	618,505	2,730,279	2,710,343	123,515	540,442
	Rural	428,463	1,882,397	1,876,018	85,614	374,172
	Urban	190,042	847,882	834,325	37,901	166,270
13. Kanyakumari ...	Total	195,000	996,915	993,360	38,920	197,896
	Rural	165,876	846,836	844,286	33,121	168,384
	Urban	29,124	150,079	149,074	5,799	29,512

APPENDIX V

STANDARD INDUSTRIAL CLASSIFICATION

Division O—Agriculture, livestock, forestry, fishing and hunting

Major Group (Code)	Description	Minor Group (Code)
00	*Field Produce and Plantation Crops—*	
	Production of cereal crops (including Bengal gram) such as rice, wheat, jowar, bajra, maize	000
	Production of pulses, such as arhar, moong, masur, urd, khesari, other gram ...	001
	Production of raw jute and kindred fibre crops	002
	Production of raw cotton and kindred fibre crops	003
	Production of oilseeds, sugarcane and other cash crops	004
	Production of other crops (including vegetables) not covered above ...	005
	Production of fruits and nuts in plantation, vines and orchards ...	006
	Production of wood, bamboo, cane thatching grass, etc.	007
	Production of juice by tapping palms	008
	Production of other agricultural produce (including fruits and nuts not covered by code number 006 and flowers) not covered above	009
01	*Plantation Crops—*	
	Production of tea in plantation	010
	Production of coffee in plantation	011
	Production of rubber in plantation	012
	Production of tobacco in plantation	013
	Production of ganja, cinchona, opium	014
	Production of other plantation crops not covered above	015
02	*Forestry and Logging—*	
	Planting, replanting and conservation of forests	020
	Felling and cutting of trees and transportation of logs	021
	Preparation of timber	022
	Production of fuel including charcoal by exploitation of forest	023
	Production of fodder by exploitation of forests	024
	Production of gums, resins, lac, barks, herbs, wild fruits and leaves by the exploitation of forests	025
	Production and gathering of other forests products not covered above ...	026
03	*Fishing—*	
	Production of fish by fishing in sea	030
	Production of fish by fishing in inland waters including the operation of fish farms and fish hatcheries	031
	Production of pearls, conch, shells, sponges by gathering or lifting from sea, river, pond	032
04	*Livestock and Hunting—*	
	Production and rearing of livestock (large heads only) mainly for milk and animal power such as cow, buffalo, goat	040
	Rearing of sheep and production of wool	041
	Rearing and production of other animals (mainly for slaughter) such as pig ...	042

Major Group (Code)	Description	Minor Group (Code)
	Production of ducks, hens and other small birds, eggs by rearing and poultry farming	043
	Rearing of bees for the production of honey, wax and collection of honey ...	044
	Rearing of silk worms and production of cocoons and raw silk	045
	Rearing of other small animals and insects	046
	Trapping of animals or games propagation	047
	Production of other animal husbandry products such as skin, bone, ivory and teeth.	048
	Division 1—Mining and Quarrying	
10	*Mining and Quarrying—*	
	Mining of coal	100
	Mining of iron ores	101
	Mining of gold and silver ores	102
	Mining of manganese	103
	Mining of mica	104
	Mining of other non-ferrous metallic ores	105
	Mining of Crude petroleum and natural gas	106
	Quarrying of stone (including slate), clay, sand, gravel, limestone ...	107
	Mining of chemical earth such as soda ash	108
	Mining and quarrying of non-metallic products not classified above such as precious and semi-precious stones, asbestos, gypsum, sulphur, asphalt	109
	Division 2 & 3—Manufacturing	
20	*Foodstuffs—*	
	Production of rice, atta, flour, etc. by milling, dehusking and processing of crops and foodgrains	200
	Production of sugar and syrup from sugarcane in mills	201
	Production of indigenous sugar, gur from sugarcane or palm juice and production of candy	202
	Production of fruit products such as jam, jelly, sauce and canning and preservation of fruits	203
	Slaughtering, preservation of meat and fish and canning of fish	204
	Production of bread, biscuits, cakes and other bakery products	205
	Production of butter, ghee, cheese and other dairy products	206
	Production of edible fats and oils (other than hydrogenated oil) ...	207
	Production of hydrogenated oils (Vanaspati)	208
	Production of other food products such as sweetmeat and condiments, muri, murki, chira, khoi, cocoa, chocolate, toffee, lozenge	209
21	*Beverages—*	
	Production of distilled spirits, wines, liquor from alcoholic malt, fruits and malts in distillery and brewery	210
	Production of country liquor	211
	Production of indigenous liquor such as toddy, liquor from mahua, palm juice ...	212
	Production of other liquors not covered above	213
	Production of aerated and mineral water	214
	Production of ice	215
	Production of ice cream	216
	Processing of tea in factories	217
	Processing of coffee in curing works	218
	Production of other beverages	219

Major Group (Code)	Description			Minor Group (Code)
22	*Tobacco Products—*			
	Manufacture of bidi	...	...	220
	Manufacture of cigars and cheroots	...	...	221
	Manufacture of cigarette and cigarette tobacco	...	...	222
	Manufacture of hookah tobacco	...	...	223
	Manufacture of snuff	...	...	224
	Manufacture of jerda and other chewing tobacco	...	...	225
	Manufacture of other tobacco products	...	...	226
23	*Textile—Cotton*			
	Cotton ginning, cleaning, pressing and baling	...	...	230
	Cotton spinning (other than in mills)	...	...	231
	Cotton spinning and weaving in mills	...	...	232
	Cotton dyeing, bleaching	...	...	233
	Cotton weaving in power looms	...	...	234
	Cotton weaving in handlooms	...	...	235
	Manufacturing of khadi textiles in handlooms	...	...	236
	Printing of cotton textile	...	...	237
	Manufacturing of cotton nets	...	...	238
	Manufacturing of cotton, cordage, rope and twine	...	...	239
24	*Textile—Jute*			
	Jute pressing and baling	...	...	240
	Jute spinning and weaving	...	...	241
	Dyeing and bleaching of jute	...	...	242
	Printing of jute textiles	...	...	243
	Manufacture of other products like rope, cordage from jute and similar fibre such as hemp, mesta	...	...	244
25	*Textile—Wool*			
	Wool baling and pressing	...	...	250
	Wool cleaning and processing (scouring)	...	...	251
	Wool spinning and weaving in mill	...	...	252
	Wool spinning other than in mills	...	...	253
	Wool weaving in power loom	...	...	254
	Wool weaving in handloom	...	...	255
	Embroidery and art work in woollen textile	...	...	256
26	*Textile—Silk—*			
	Spinning and weaving of silk textile in mill	...	...	260
	Dyeing and bleaching of silk	...	...	261
	Spinning of silk other than in mills	...	...	262
	Weaving of silk textile by powerloom	...	...	263
	Weaving of silk textile by handloom	...	...	264
	Printing of silk textile	...	...	265
	Manufacture of silk cordage, rope and twine	...	...	266
27	*Textile—Miscellaneous—*			
	Manufacture of carpet and all other similar type of textile products		...	270
	Manufacture of hosiery and other knitted fabrics and garments		...	271
	Embroidery and making of crepe lace and fringes	...	...	272

Major Group (Code)	Description	Minor Group (Code)
	Making of textile garments including raincoats and headgear	273
	Manufacture of made up textile goods except wearing apparel such as curtains pillow cases, bedding materials, mattress, textile bags	274
	Manufacture of waterproof textile products such as oil cloth, tarpaulin ...	275
	Manufacture and recovery of all types of fibres for purposes of padding, wadding and upholstery filling	276
	Manufacture of coir and coir products	277
	Manufacture of umbrellas	278
	Processing and manufacture of textile products not covered above ...	279
28	*Manufacture of Wood and Wooden Products—*	
	Sawing and planning of wood	280
	Manufacture of wooden furniture and fixtures	281
	Manufacture of structural wooden goods (including treated timber) such as beams, posts, doors, windows	282
	Manufacture of wooden industrial goods other than transport equipment such as bobbin and similar equipment and fixtures	283
	Manufacture of other wooden products such as utensils, toys artwares ...	284
	Manufacture of veneer and plywood	285
	Manufacture of plywood products such as tea chest	286
	Manufacture of boxes and packing cases other than plywood	287
	Manufacture of materials from cork, bamboo, cane, leaves and other allied products	288
	Manufacture of other wood and allied products not covered above ...	289
29	*Paper and Paper Products—*	
	Manufacture of pulp from wood, rags, wastepaper and other fibres and the conversion of such pulp into any kind of paper and paper board in mill ...	290
	Manufacture of pulp from wood, rags, wastepaper and other fibres and the conversion of such pulp into any kind of paper and paper board handmade ...	291
	Manufacture of products, such as paper bags, boxes, cards, envelopes and moulded pulp goods from paper, paper board and pulp	292
30	*Printing and Publishing—*	
	Printing and publishing of newspapers and periodicals...	300
	Printing and publishing of books	301
	All other types of printing including lithography, engraving, etching, block making and other work connected with printing industry	302
	All types of binding, stitching, sizing and other allied work connected with binding industry	303
31	*Leather and Leather products—*	
	Currying, tanning and finishing of hides and skins and preparation of finished leather.	310
	Manufacture of shoes and other leather footwear	311
	Manufacture of clothing and wearing apparel (except footwear) made of leather and fur	312
	Manufacture of leather products (except those covered by code Nos. 311, 312) such as leather upholstery, suitcases, pocket books, cigarette and key cases, purses, saddlery, whip and other articles	313
	Repair of shoes and other leather footwear	314
	Repair of all other leather products except footwear	315

Major Group (Code)	Description			Minor Group (Code)
32	*Rubber, Petroleum and Coal Products—*			
	Manufacture of tyres and tubes	...	...	320
	Manufacture of rubber footwear	...	...	321
	Manufacture of rubber goods used for industrial purpose	...	...	322
	Manufacture of all kinds of other rubber products from natural or synthetic rubber including rubber raincoat	...	...	323
	Productions of petroleum, kerosene and other petroleum products in petroleum refineries	...	...	324
	Production of coaltar and coke in coke oven	...	...	325
	Manufacture of other coal and coaltar products not covered elsewhere		...	326
33	*Chemicals and Chemical products—*			
	Manufacture of basic industrial chemicals such as acids, alkalis and their salts not elsewhere specified	...	...	330
	Manufacture of dyes, paints, colours and varnishes	...	...	331
	Manufacture of fertilizers	...	...	332
	Manufacture of ammunition, explosives and fire works	...	...	333
	Manufacture of matches	...	...	334
	Manufacture of medicines, pharmaceutical preparations, perfumes, cosmetics and other toilet preparations except soap	...	...	335
	Manufacture of soap and other washing and cleaning compounds		...	336
	Manufacture of turpentine, synthetic, resin and plastic products and materials (including synthetic rubber)	...	...	337
	Manufacture of common salt	...	...	338
	Manufacture of other chemicals and chemical products not covered above (including inedible oils and fats)	...	...	339
34	*Non-metallic Mineral Products other than Petroleum and Coal—*			
	Manufacture of structural clay products such as bricks, tiles	...	...	340
	Manufacture of cement and cement products	...	...	341
	Manufacture of lime	...	...	342
	Manufacture of structural stone goods, stone dressing and stone crushing		...	343
	Manufacture of stonewares, other than images	...	...	344
	Manufacture of stone images	...	...	345
	Manufacture of plaster of paris and its products	...	...	346
	Manufacture of asbestos products	...	...	347
	Manufacture of mica products	...	...	348
35	Manufacture of earthenware and earthen pottery	...	...	350
	Manufacture of chinaware and crockery	...	...	351
	Manufacture of porcelain and its products	...	...	352
	Manufacture of glass bangles and beads	...	...	353
	Manufacture of glass apparatus	...	...	354
	Manufacture of earthen image, busts and statues	...	...	355
	Manufacture of earthen toys and artwares except those covered by Code No. 355.			356
	Manufacture of glass and glass products except optical and photographic lenses and glass products covered above	...	...	357
	Manufacture of other non-metallic mineral products not elsewhere specified		...	359

Major Group (Code)	Description	Minor Group (Code)
36	*Basic Metals and their Products except Machinery and Transport Equipment—*	
	Manufacture of iron and steel including smelting, refining, rolling, conversion into basic forms such as billets, blooms, tubes, rods	360
	Manufacture including smelting, refining of non-ferrous metals and alloys in basic forms	361
	Manufacture of armaments	362
	Manufacture of structural steel products such as joist, rail, sheet, plate ...	363
	Manufacture of iron and steel furniture	364
	Manufacture of brass and bell metal products	365
	Manufacture of aluminium products	366
	Manufacture of metal products (other than of iron brass, bell metal and aluminium such as tin can)	367
	Enamelling, galvanising, plating (including electroplating) polishing and welding of metal products	368
	Manufacture of sundry hardwares such as G.I. pipe, wire net, bolt, screw, bucket, cutlery (This will also include the manufacture of sundry ferrous engineering products done by jobbing engineering concerns which cannot be classified in major groups 36, 37, 38 and 39)	369
37	*Machinery (All kinds other than Transport) and Electrical equipment—*	
	Manufacture and assembling of machinery (other than electrical) except textile machinery	370
	Manufacture and assembling of prime mover and boilers. other than electrical equipment, such as diesel engines, road rollers, tractors	371
	Manufacture of machine tools	372
	Manufacture of textile machinery and accessories	373
	Manufacture of heavy electrical machinery and equipment such as motors, generators, transformers	374
	Manufacture of electric lamps and fans	375
	Manufacture of insulated wires and cables	376
	Manufacture of all kinds of battery	377
	Manufacture of electronic equipment such as radio microphone	378
	Manufacture of electric machinery and apparatus, appliances not specified above...	379
38	*Transport Equipment—*	
	Manufacture, assembly and repairing of locomotives	380
	Manufacture of wagons, coaches, tramways and other rail road equipment other than that covered by Code No. 363	381
	Manufacture and assembling of motor vehicles of all types (excepting motor engines)	382
	Manufacture of motor vehicles engines parts and accessories	383
	Repairing and servicing of motor vehicles	384
	Manufacture of bicycles and tricycles and accessories such as saddle, seat frame, gear.	385
	Building and repairing of water transport equipment such as ships, boats and manufacture of marine engines	386
	Manufacture and repair of air transport equipment including aeroplanes, aeroengines.	387
	Repairing of bicycles and tricycles ...	388
	Manufacture of other transport equipment not covered above such as animal drawn and hand-drawn vehicles	389

Major Group (Code)	Description	Minor Group (Code)
39	*Miscellaneous Manufacturing Industries—*	
	Manufacture of optical instruments and lenses, ophthalmic goods and photographic equipment and supplies	390
	Manufacture of scientific, medical and surgical instruments and equipment and supplies	391
	Assembling and repairing of watches and clocks	392
	Manufacture of jewellery, silverware and wares using gold and other precious metals	393
	Manufacture and tuning of musical instruments	394
	Manufacture of stationery articles not covered elsewhere such as pencil, penholder, fountain pen	395
	Manufacture of sports goods	396
	Manufacture and repair work of goods not assignable to any other group ...	399

LIST OF COMMON HOUSEHOLD INDUSTRIES WITH THEIR INDUSTRIAL CODE NUMBER

Industrial Code Number	Household Industry
Major Group 00	**Field Produce and Plantation Crops**
005.1	Production of Vegetables
005.2	Production of roots etc., not included above
006.1	Production of fruits and nuts in plantation, vines and orchards
006.2	Production of copra (from coconuts)
007.1	Production of thatching grass
007.2	Production of wood, bamboo, cane reeds, etc. (excluding thatching grass)
008.1	Production of juice (Neera) by tapping coconut trees
008.2	Production of juice by tapping other palms like date, palmyra n.e.c.
009	Production of other agricultural produce (including fruits and nuts not covered by 006 and flowers) not covered above
Major Group 01	**Plantation Crops**
013	Production of tobacco in plantation
015.1	Pan Cultivation
015.2	Plantation Crops except tea, coffee, rubber, tobacco, ganja, cinchona, opium and pan
Major Group 02	**Forestry and Logging**
023.1	Production of charcoal
023.2	Production of other fuels by exploitation of forests
024	Production of fodder by exploitation of forests
025.1	Production of Kathha
025.2	Production of Lac
025.3	Production of gum
025.4	Production of resins, barks, herbs, wild fruits, berries and leaves etc., n.e.c.
026	Production and gathering of other forest products not covered above
Major Group 03	**Fishing**
030	Production of fish by fishing in sea
031	Production of fish by fishing in inland waters and ponds including fish farms and fish hatcheries.
032	Production of pearls, conch, shells, sponges, sea herbs, corals etc., by gathering or lifting from sea, river, pond.
Major Group 04	**Livestock and Hunting**
040.1	Rearing of goat for milk and animal power
040.2	Rearing of buffalo for milk and animal power
040.3	Rearing of cows for milk and animal power
040.4	Rearing of camels and other big domestic animals
040.5	Production and rearing of livestock mainly for milk and animal power n.e.c.
041.1	Sheep breeding and rearing
041.2	Production of wool
042.1	Rearing and production of pigs and goats (mainly for slaughter)
042.2	Rearing and production of other animals (mainly for slaughter) n.e.c.
043.1	Poultry keeping and production of eggs
043.2	Rearing and production of ducks, hens, etc., and other small birds e.g., pigeons, parrots, peacock, maina etc.
044.1	Bee keeping for production of honey and wax

Industrial Code Number	Household Industry
044.2	Collection of wax and honey
045	Rearing of tassar/eri/mulberry and other silk worms and production of cocoons and raw silk
046.1	Dog breeding, rearing of rabbits and guinea-pigs
046.2	Rearing of other small animals and insects n.e.c.
048.1	Collection of bones
048.2	Manufacture of glue from animal carcasses
048.3	Manufacture of gut
048.4	Production of other animal husbandry products such as skin, ivory, teeth and hair etc.

Major Group 10	Mining and Quarrying
107.1	Extraction of chalk
107.2	Quarrying of lime-stone
107.3	Stone and slate quarrying
107.4	Quarrying of sand, clay, gravel etc., n.e.c.

Major Group 20	Foodstuffs
200.1	Production of flour by village chakkies or flour mill by grinding wheat, maize, gram etc.
200.2	Hand pounding of rice by Dhekhi or Ukhal
200.3	Production of rice by milling, dehusking and processing of paddy by rice mill
200.4	Grinding of chillies, turmeric etc.
200.5	Production of pulses
200.6	Parching of grains
200.7	Production and processing of other crops and foodgrains n.e.c.
202.1	Gur and Khandsari making from sugarcane and palm
202.2	Production of bhoora and candy
202.3	Production of jaggery from coconut and palmyra juice (neera)
202.4	Production of other indigenous products from sugar and jaggery n.e.c.
203.1	Manufacture of achar, pickles, chutney and murabba
203.2	Production of sauce, jam and jelly
203.3	Processing of cashew-nut
203.4	Manufacture of kokam products
203.5	Fruit preservation (canning of fruits)
203.6	Making dried vegetables
203.7	Production of other fruit products and preservation of fruits n.e.c.
204.1	Slaughtering, preservation of meat and fish and canning of fish
204.2	Fish currying or curing and salting (currying applies more to skin and hide)
205	Production of bread, biscuit, cake and other bakery products
206	Production of butter, cream, ghee, cheese, Chhana, khowa and other dairy products
207	Oil pressing ghani, kolhu or by small machines
209.1	Confectionery
209.2	Making of sweet-meats, laddu, peda, barphi, batasa etc.
209.3	Sattu, bhunja, papar, barri, danauri, tilauri, sewai, apalam etc.
209.4	Making of chura or chira, muri, murki, khoi
209.5	Making of chat
209.6	Making of dalmot, chanachur(jor) garam, rewari etc.
209.7	Making of other food products for residuary snacks
209.8	Production of other food products like cocoa, chocolate, toffee, lozenge

Industrial Code Number	Household Industry
Major Group 21	**Beverages**
210.1	Manufacture of vinegar from coconut juice (neera)
210.2	Manufacture of distilled spirits, wines, liquor from alcoholic malt, fruits and malts in distillery and brewery
211	Production of country liquor from material obtained from sources other than trees and shrubs
212.1	Production of indigenous liquor such as liquor, toddy, neera from mahua and palm trees
212.2	Production of other indigenous liquors from other materials from trees and shrubs
214.1	Production of mineral water
214.2	Broduction of aerated water such as sodawater, lemonade etc.
215	Production of ice
216	Production of ice cream, ice-candy or kulphimalai, milk-shake etc.
218	Grinding of Coffee
219.1	Preparation of sharbats and squashes
219.2	Preparation of jeerapani
219.3	Production of other beverages n.e.c.
Major Group 22	**Tobacco Products**
220	Manufacture of bidi
221	Manufacture of cigars and cheroots
223	Manufacture of hookah tobacco
224	Manufacture of snuff
225	Manufacture of jerda, kimam, khaini and other chewing tobacco
226	Manufacture of other tobacco products n.e.c.
Major Group 23	**Textile-Cotton**
230	Cotton ginning, cleaning, carding, pressing and baling
231	Cotton spinning (by charkha and takali)
233.1	Dyeing of cloth (cotton) and yarn
233.2	Bleaching of cloth (cotton) and yarn
233.3	Tie and dye (bandhani) of cloth and yarn
234	Cotton cloth weaving in powerlooms
235	Cotton cloth weaving in handlooms
236	Manufacture of khadi textile in handlooms
237	Printing of cloth (cotton)
238.1	Making of fishing net
238.2	Making of mosquito net
238.3	Making of other nets
239.1	Making of sacred thread
239.2	Making of thread, rope, cordage and twine (cotton)
Major Group 24	**Textile-Jute**
240	Jute pressing and baling
241	Jute spinning and weaving of mats, asanis etc.
242	Dyeing and bleaching of jute
244.1	Making of rope and cordage, out of hemp
244.2	Making of rope and cordage, out of jute
244.3	Making of rope by palm fibre
244.4	Making of rope by date palm fibre
244.5	Making of fibre, sunn-hemp fibre
244.6	Making of other products from jute and similar fibres such as hemp, mesta

Industrial Code Number	Household Industry.
Major Group 25	**Textile-Wool**
250	Wool baling and pressing
251	Cleaning, sorting, carding, scouring and processing of wool
253	Spinning of wool by charkha or takali
254	Weaving of woollen cloth in powerloom such as blankets, asanis etc.
255	Weaving of woollen cloth in handloom such as blankets, rugs, pashmina, thulma, gudma, etc.
256.1	Embroidery with various colours, combinations of various threads and art work in woollen textile
256.2	Shawls (with traditional borders)
Major Group 26	**Textile-Silk**
261	Dyeing and bleaching of silk
262.1	Spinning of tussar, other than in mills
262.2	Spinning of eri, other than in mills
262.3	Spinning of silk, other than in mills n.e.c.
263.1	Weaving of traditional silk (Atlas) by powerloom
263.2	Weaving of tussar by powerloom
263.3	Weaving of eri by powerloom
263.4	Weaving of silk and artificial silk in powerloom n.e.c.
264.1	Weaving of mashru, himroo, brocade, kinkhab by handloom
264.2	Weaving of silk and artificial silk in handloom n.e.c.
265	Printing of silk textile
266.1	Goaf making
266.2	Making of silk cordage, rope and twine n.e.c.
Major Group 27	**Textile-Miscellaneous**
270.1	Making of durries
270.2	Making of carpets and druggets
270.3	Manufacture of other similar textile products n.e.c.
271.1	Making of hosiery goods such as banyans, socks, sweaters, mufflers, etc.
271.2	Making of nalas and azarbands
271.3	Making of parandas and chootelas
271.4	Manufacture of hosiery and other knitted fabrics and garments n.e.c.
272.1	Embroidery and making of phulkari
272.2	Making of jari thread, zardoshi
272.3	Traditional embroidery
272.4	Patch work embroidery
272.5	Lace garland making
272.6	Making of fringes and crepe laces
272.7	Making of kargota, main garlands, shell garlands etc.
272.8	Making of other embroidery products n.e.c.
273.1	Making of cap, hat and other head-gear
273.2	Traditional garments
273.3	Chrochet work (bora caps)
273.4	Making of textile garments including rain-coats and head-gears n.e.c.
274.1	Weaving of khes, bed covers, curtains, pillow cases and table-cloth, cloth bags etc.
274.2	Making of newar
274.3	Manufacture of other made-up textile goods like mattress, quilt, rezai etc., n.e.c.
275	Manufacture of water proof textile products such as oil cloth, tarpaulin etc.
276.1	Making of namda felt
276.2	Making of suzani (padded quilts)
276.3	Processing of coconut fibre for upholstery

Industrial Code Number	Household Industry
276.4	Handicraft articles made of flax and fibre
276.5	Manufacture and recovery of all types of fibres for purposes of padding, wadding and upholstery filling n.e.c.
277.1	Manufacture of coir matting, cactus fibre for ropes and rope making from coconut fibre
277.2	Making of brush, broom etc., from coconut fibre
277.3	Coir spinning
277.4	Coconut curing
277.5	Other allied products of coir industry n.e.c.
278	Manufacture and repair of umbrellas
279.1	Making of daura (thread) batua, cotton thread, buttons
279.2	Manufacture of dolls and toys (rags and cotton)
279.3	Manufacture of other textile products not elsewhere classified
Major Group 28	**Manufacture of wood and wooden products**
280	Sawing, planing and milling of wood
281	Manufacture of wooden furniture and fixtures
282	Manufacture of structural wooden goods (including treated timber) such as beams, posts, doors, windows
283.1	Carpentry works concerned with repairs of agricultural implements (wood)
283.2	Manufacture of wooden industrial goods other than transport equipment such as bobbin and similar equipments and fixtures
284.1	Lacquerware (if on wood)
284.2	Manufacture of wooden utensils, artware and decorative wooden boxes (patras)
284.3	Manufacture of wooden toys
284.4	Sandalwood and other wood carving
284.5	Bead making from wood
284.6	Sawdust and plaster figure making
284.7	Marquetry boxes (inlay work)
284.8	Manufacture of photo frames and framing of photo paintings etc.
284.9	Manufacture of other wooden products n.e.c.
285	Manufacture of match splinters, plywood and veneers
287	Manufacture of boxes and packing cases other than plywood
288.1	Making of box from moonjgrass
288.2	Making of rope mats etc., from moonj and sawai grass and making of cadjar for thatching purposes
288.3	Making of mats, handfans and umbrellas from palm leaves
288.4	Making of sirki, moora and chhaj
288.5	Making of baskets and broomsticks
288.6	Making of donas (drone) and pattals (patravali) from leaves
288.7	Caning of chairs
288.8	Making of chicks, cuscus-tatti and fans, sticks and poles from bamboo
288.9	Manufacture of other articles from leaf, cane, bamboo, cork and other allied products n.e.c.
289.1	Making of sticks and poles from wood
289.2	Making of wooden kharaus and other wooden sandals
289.3	Making of artwheels
289.4	Manufacture of other wood and allied products n.e.c.
Major Group 29	**Paper and Paper Products**
291	Manufacture of pulp and paper by hand
292.1	Making of envelopes and paper bags

Industrial Code Number	Household Industry
292.2	Papier mache articles
292.3	Making of kite
292.4	Paper decorations for homes
292.5	Making of card-board boxes and cards
292.6	Making of paper toys
292.7	Making of paper flowers etc.
292.8	Manufacture of other paper products from paper, paper board and pulp n.e c.
Major Group 30	**Printing and Publishing**
301	Printing and publishing of books
302.1	Printing works, printing of handbills, invitation cards etc.
302.2	Lithography, engraving, etching, blockmaking, type cutting and other work connected with printing industry
303	Book binding, stitching, sizing and other work connected with book binding industry
Major Group 31	**Leather and Leather Products**
310.1	Flaying, processing of hides and skins including taxidermy
310.2	Currying, tanning and finishing of hides and skins preparation of finished leather
310.3	Stuffed animals
311.1	Making of leather boots, shoes or chappals (slippers, sandals)
311.2	Making of Poola shoes
311.3	Manufacture of other footwear n.e.c.
312	Making of clothing and wearing apparel (except footwear) made of leather and fur
313	Manufacture of leather products such as leather upholstery suitcases, pocket-books, cigarette and key cases, purses, saddlery, whip, acquaducts (Kos), charsa and other articles
314	Repair of shoes, chappals and other leather footwear
315	Repair of all other leather products except footwear
Major Group 32	**Rubber, Petroleum and Coal Products**
320	Vulcanising tyres and tubes
321	Manufacture of chappals from torn tyres and other rubber footwear
322	Manufacture of rubber products from natural and synthetic rubber including rain-coats, oil cloths, waterproof clothes etc.
Major Group 33	**Chemicals and Chemical Products**
331.1	Manufacture of dyes, paints, colours, abir, sindoor, varnish etc.
331.2	Manufacture of indigo
332	Manufacture of fertilizer (including from bones)
333	Manufacture of fireworks and other explosives such as *pataka* etc.
334	Manufacture of matches
335.1	Manufacture of incense and perfumes
335.2	Manufacture of Agarbatti
335.3	Manufacture of rose water
335.4	Manufacture of powder, snow, cream, bindi, tikali, hair oil and nail polish
335.5	Manufacture of kumkum and hinglo
335.6	Manufacture of mascara and kajal
335.7	Manufacture of medicines (ayurvedic, unani, etc.) and pharmaceutical preparations
335.8	Manufacture of perfumes, cosmetics and other toilet preparations n.e.c.
336.1	Manufacture of soap and washing soda
336.2	Manufacture of other washing and cleaning compounds n.e.c.

Industrial Code Number	Household Industry
337.1	Manufacture of plastic toys
337.2	Making of plastic buttons
337.3	Manufacture of other plastic goods
337.4	Making of celluloid goods
337.5	Manufacture of turpentine, synthetic resin and other materials n.e.c.
338	Salt production
339.1	Manufacture of ink including fountain pen ink
339.2	Making of candles
339.3	Making of tooth powder
339.4	Making of boot polish and inedible oils etc.
339.5	Manufacture of other chemicals products n.e.c.
Major Groups 34--35	**Non-Metallic Mineral Products other than Petroleum and Coal**
340.1	Making of bricks
340.2	Manufacture of roofing tiles
340.3	Manufacture of other clay products n.e.c.
341.1	Manufacture of cement door frames and sanitary fittings
341.2	Manufacture of cement jali and tiles
341.3	Making of cement statues
341.4	Making of cement products n.e.c.
342.1	Manufacture of lishu
342.2	Manufacture of lime
343.1	Stone carving
343.2	Marble carving
343.3	Granite carving
343.4	Manufacture of other structural stone goods, stone dressing and stone crushing n.e.c.
344	Making of chakki, chakla, silaut, lorha, jainta, utensils and other articles from stone
345	Manufacture of stone images and toys
346.1	Making of images from soap stone
346.2	Manufacture of images, toys and other articles of plaster of paris
348.1	Mica splitting
348.2	Manufacture of mica products, including mica grinding
350	Making of earthenware such as pottery etc.
351	Manufacture of crockery
353.1	Making of glass bangles
353.2	Making of glass beads
353.3	Manufacture of bead garlands (where making of garlands is undertaken at the place of manufacture of beads) also see 399
354	Manufacture of Laboratory glass apparatus
355	Making of clay models, earthen images, busts and statues
356.1	Making of earthen toys and artware
356.2	Decorative ceramics
357	Manufacture of glass and glass products except optical and photographic lenses
Major Group 36	**Basic Metals and their Products Except Machinery and Transport Equipment**
360.1	Re-rolling of M. S. Rods
360.2	Manufacture of iron and steel including smelting, refining, rolling, etc., such as billets, blooms, tubes, rods, n.e.c.
362	Manufacture of arms and weapons and their repair service

Industrial Code Number	Household Industry
364	Manufacture of iron and steel furniture
365.1	Making of utensils of brass and bell metal
365.2	Making of brassware
365.3	Making of bottom part of hookah from brass and bell metal
365.4	Making of brass and bell metal ornaments
365.5	Making of other brass and bell metal products n.e.c.
366.1	Making of aluminium utensils
366.2	Making of other aluminium products n.e.c.
367.1	Making of tin utensils
367.2	Making of articles from tin sheets
367.3	Copper utensils
367.4	Bronze works including bronze images, medals and articles of alloys
367.5	Manufacture of other metal products (excluding iron, brass, bell metal, aluminium) n.e.c.
368.1	Lacquerware (if on metal)
368.2	Nickel plating and electroplating
368.3	Engraving, embossing, polishing and welding of metal products
368.4	Enamelling and galvanizing of metal products
368.5	Plating and electroplating of metal n.e.c. including silverplating, goldplating, E.P.N.S. etc.
369.1	Manufacture of agricultural implements such as ploughshare, khurpi, kudal etc.
369.2	Manufacture of light engineering goods including bolts and screws
369.3	Making of iron utensils (*e.g.* buckets etc.) and articles from iron sheets
369.4	Making and repairing of locks and trunks
369.5	Cutlery
369.6	Manufacture of pins
369.7	Manufacture of scales, weights and measures
369.8	Foundry Industry (including blacksmithy)
369.9	Manufacture of other sundry hardwares such as G. I. pipe, wire net etc. n.e.c.
Major Group 37	**Machinery (All kinds other than Transport) and Electrical Equipment**
370	Manufacture of mechanical water pumps, tube well pumps, air pumps etc.
372	Manufacture of small machine tools and machine parts
373	Manufacture of sewing machine parts
375	Repairing and servicing of fans
376	Manufacture of insulated wires
377.1	Manufacture of storage batteries
377.2	Manufacture of charging batteries
377.3	Manufacture of other batteries n.e.c.
378	Repairing and servicing of radios
379.1	Manufacture of domestic electrical appliances
379.2	Repairing and servicing of electrical apparatus, heaters, oven etc.
Major Group 38	**Transport Equipment**
382	Manufacture of body of trucks and buses including carpentry and joinery work involved
384	Repairing and servicing of automobiles
385.1	Manufacture of cycle parts and accessories such as saddle, seat frame and gear etc.
385.2	Manufacture of rickshaw parts
386	Manufacture of boats and barges
388	Repair of cycle and rickshaw
389	Manufacture of animal drawn and hand drawn vehicles such as bullock cart, tamtam, lagadi, palaki cab, wheelbarrow, handbarrow etc.

Industrial Code Number	Household Industry
Major Group 39	**Miscellaneous Manufacturing Industries**
390.1	Repair of spectacles
390.2	Manufacture of small photographic equipment
390.3	Manufacture of optical and photographic equipment n.e.c.
391	Manufacture of scientific goods
392	Repairing and servicing of watches and clocks
393.1	Inlay work with ivory and brass
393.2	Goldsmithy
393.3	Manufacture of jewellery, silverware and wares using gold and other precious metal and precious and semi-precious stones
393.4	Silver artware, including silver repousse work on copper (such as in Tanjore) and silver images
393.5	Silver filigree industry
393.6	Manufacture of gold and silver leaves
393.7	Gold covering work (fancy jewellery)
393.8	Bidriware industry
393.9	Manufacture of jewellery, silverwares etc. n.e.c.
394	Manufacture, repairing and tuning of musical instruments such as harmonium, tabla, sitar, bansuri etc.
395.1	Manufacture of chalk pieces
395.2	Making of slate and slate pencil
395.3	Making of rubber stamps
395.4	Manufacture of fountain pen parts
395.5	Manufacture of other stationery articles such as pencils, penholders etc.
396.1	Manufacture of deshi sports goods such as lezzim and dumballs
396.2	Making of rubber balls and balloons
396.3	Manufacture of other sports goods n.e.c. bats, rackets, balls etc.
399.1	Making of tikka and cowdung cakes
399.2	Making of beads from conch shells and horn goods
399.3	Making of traditional objects such as Orissa, Mysore and Tanjore paintings etc.
399.4	Making of lac bangles
399.5	Making of buttons (bone, shell, ivory)
399.6	Making of gangavan (making of wig from human hair)
399.7	Making of garlands from flowers, camphor, sandalwood shavings, seeds and other materials like beads etc.
399.8	Repair of petromax lights etc.
399.9	Making and repairing of goods n.e.c.

APPENDIX VI

NATIONAL REGISTER OF CITIZENS

District No. and Name ....

Tehsil/Town/Panchayat/Township/Municipality/Cantonment No. and name......................

Village/Locality/Street No. and name ....

Door No	Distinguishing letter for household	Serial No. of household	Name of person in household and name of parent/ karnavan/husband	Relationship to head of household	Sex	Age	Nationality
(1)	(2)	(3)	(4)	(5)	(6)	(7)	(8)

Religion	Community	Civil condition	Self-supporting or earning dependant or non-earning dependant	Employer, Employee, independant worker or residuary category	Principal means of livelihood	Secondary means of livelihood	Literacy and education	Remarks
(9)	(10)	(11)	(12)	(13)	(14)	(15)	(16)	(17)

TABLE B-X

Sample households-(i) engaged neither in cultivation nor Household Industry, (ii) engaged either in cultivation or Household Industry but not in both and (iii) engaged both in cultivation and Household Industry for all areas

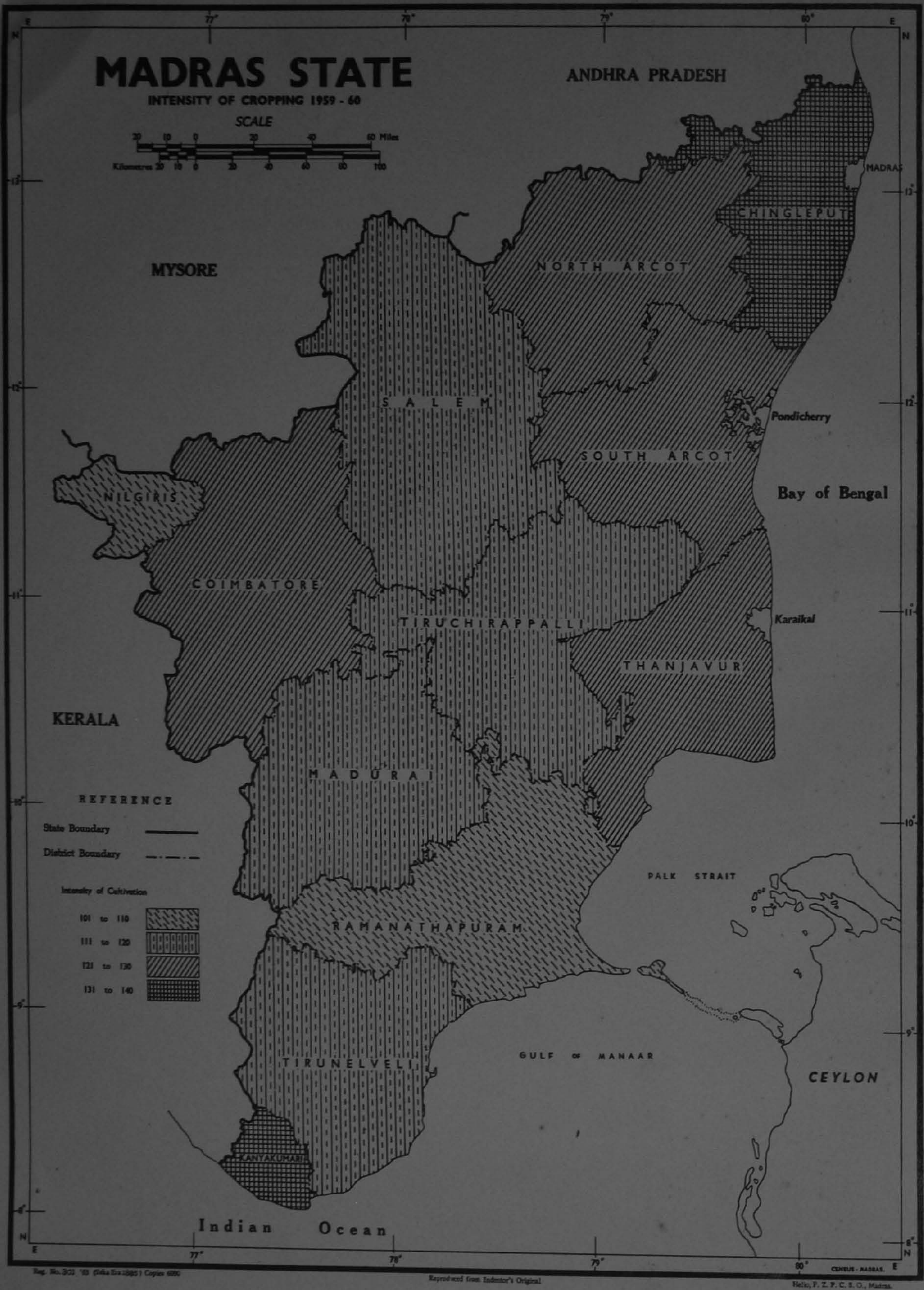

Reproduced from Indentor's Original

Helio, P. Z. P. C. S. O., Madras.

FLY LEAF

TABLE B-X—SAMPLE HOUSEHOLDS-(I) ENGAGED NEITHER IN CULTIVATION NOR HOUSEHOLD INDUSTRY, (II) ENGAGED EITHER IN CULTIVATION OR HOUSEHOLD INDUSTRY BUT NOT IN BOTH AND (III) ENGAGED BOTH IN CULTIVATION AND HOUSEHOLD INDUSTRY

Table B-X exhibits data of sample households, classifying them with reference to their economic activities *Viz.,*

(i) Households engaged neither in cultivation nor household industry

(ii) Households engaged in cultivation only

(iii) Households engaged in household industry only

(iv) Households engaged both in cultivation and household industry.

For each category the figures are presented with Rural and Urban break up and total. The figures are presented for State/District/Taluk for Rural and for Urban for State and District.

The concepts Household, Household Cultivation, Household Industry are discussed in detail in the preliminary note.

This table as well as other Household Economic Tables which follow have been prepared on 20% sample. The total number of sample households for the State is 1,448,862. Institutions have been excluded in the selection of samples. The total number of households including institutions in the State is 7,257,363. For detailed particulars of total households and population *see* Appendix IV to the Preliminary note.

Similar information on 'General Population' can be found in Table B-VII, Parts A & B.

UNION TABLE B-X

SAMPLE HOUSEHOLDS— (i) Engaged neither in Cultivation nor Household Industry
(ii) Engaged either in Cultivation or Household Industry but not in both and
(iii) Engaged both in Cultivation and Household Industry

(Based on 20% Sample)

State and District	Total Rural Urban	Total number of Households	Households engaged neither in Cultivation nor Household Industry	Households engaged in Cultivation only	Households engaged in Household Industry only	Households engaged both in Cultivation and Household Industry
(1)	(2)	(3)	(4)	(5)	(6)	(7)
MADRAS STATE ...	**Total**	**1,448,862**	**708,136**	**614,855**	**89,921**	**35,950**
	Rural	**1,073,886**	**396,611**	**584,330**	**58,884**	**34,061**
	Urban	**374,976**	**311,525**	**30,525**	**31,037**	**1,889**
Madras District ...	Total	69,417	68,039	41	1,336	1
	Rural	...	...	...	...	...
	Urban	69,417	68,039	41	1,336	1
Chingleput District ...	Total	93,289	47,229	38,445	6,001	1,614
	Rural	73,927	32,390	36,633	3,372	1,532
	Urban	19,362	14,839	1,812	2,629	82
North Arcot District ...	Total	126,611	51,514	64,292	7,236	3,569
	Rural	102,352	32,256	62,188	4,498	3,410
	Urban	24,259	19,258	2,104	2,738	159
South Arcot District ...	Total	130,298	50,761	73,291	3,887	2,359
	Rural	114,021	37,696	71,115	2,959	2,251
	Urban	16,277	13,065	2,176	928	108
Salem District ...	Total	160,446	60,201	80,873	14,737	4,635
	Rural	135,581	43,397	78,822	8,915	4,447
	Urban	24,865	16,804	2,051	5,822	188
Coimbatore District ...	Total	155,439	90,727	45,746	13,700	5,266
	Rural	111,819	52,068	43,203	11,366	5,182
	Urban	43,620	38,659	2,543	2,334	84
The Nilgiris District ...	Total	17,254	13,667	3,380	148	59
	Rural	9,769	6,938	2,755	43	33
	Urban	7,485	6,729	625	105	26
Madurai District ...	Total	137,113	73,668	55,903	6,075	1,467
	Rural	94,894	39,038	51,538	2,948	1,370
	Urban	42,219	34,630	4,365	3,127	97
Tiruchirapalli District ...	Total	143,702	55,651	78,628	5,702	3,721
	Rural	114,391	31,246	75,281	4,349	3,515
	Urban	29,311	24,405	3,347	1,353	206
Thanjavur District ...	Total	145,142	79,570	59,710	4,315	1,547
	Rural	117,194	55,987	56,734	3,021	1,452
	Urban	27,948	23,583	2,976	1,294	95
Ramanathapuram District ...	Total	107,716	42,517	56,267	6,680	2,252
	Rural	81,203	22,183	53,381	3,536	2,103
	Urban	26,513	20,334	2,886	3,144	149
Tirunelveli District ...	Total	123,515	56,573	46,043	14,490	6,409
	Rural	85,614	29,832	41,190	8,806	5,786
	Urban	37,901	26,741	4,853	5,684	623
Kanyakumari District ...	Total	38,920	18,019	12,236	5,614	3,051
	Rural	33,121	13,580	11,490	5,071	2,980
	Urban	5,799	4,439	746	543	71

STATE TABLE B-X

SAMPLE HOUSEHOLDS— (i) Engaged neither in Cultivation nor Household Industry
(ii) Engaged either in Cultivation or in Household Industry but not in both and
(iii) Engaged both in Cultivation and Household Industry

(Based on 20% Sample)

District and Taluk	Total Rural Urban	Total number of Households	Households engaged neither in Cultivation nor Household Industry	Households engaged in Cultivation only	Households engaged in Household Industry only	Households engaged both in Cultivation and Household Industry
(1)	(2)	(3)	(4)	(5)	(6)	(7)
MADRAS DISTRICT	... **Total**	**69,417**	**68,039**	**41**	**1,336**	**1**
	Urban	**69,417**	**68,039**	**41**	**1,336**	**1**
CHINGLEPUT DISTRICT	... **Total**	**93,289**	**47,229**	**38,445**	**6,001**	**1,614**
	Rural	**73,927**	**32,390**	**36,633**	**3,372**	**1,532**
	Urban	**19,362**	**14,839**	**1,812**	**2,629**	**82**
All Rural Areas	... Total	73,927	32,390	36,633	3,372	1,532
Ponneri Taluk	... Rural	9,346	4,126	4,786	341	93
Tiruvallur Taluk	... Rural	10,706	4,729	5,514	297	166
Tiruttani Taluk	... Rural	7,965	2,367	4,374	889	335
Sriperumbudur Taluk	... Rural	8,394	4,466	3,374	467	87
Saidapet Taluk	... Rural	8,902	6,592	2,160	124	26
Chingleput Taluk	... Rural	8,740	3,382	4,929	233	196
Kancheepuram Taluk	... Rural	8,938	2,658	5,173	703	404
Maduranthakam Taluk	... Rural	10,936	4,070	6,323	318	225
All Urban Areas	... Total	19,362	14,839	1,812	2,629	82
NORTH ARCOT DISTRICT	... **Total**	**126,611**	**51,514**	**64,292**	**7,236**	**3,569**
	Rural	**102,352**	**32,256**	**62,188**	**4,498**	**3,410**
	Urban	**24,259**	**19,258**	**2,104**	**2,738**	**159**
All Rural Areas	... Total	102,352	32,256	62,188	4,498	3,410
Arkonam Taluk	... Rural	8,775	2,618	5,037	579	541
Walajapet Taluk	... Rural	11,019	3,329	6,807	537	346
Gudiyatham Taluk	... Rural	11,441	5,126	5,410	623	282
Tiruppattur Taluk	... Rural	11,959	4,226	7,250	312	171
Vellore Taluk	... Rural	8,813	3,828	4,266	440	279
Arni Taluk	... Rural	5,997	1,848	3,465	464	220
Cheyyar Taluk	... Rural	8,309	1,657	5,708	397	547
Wandiwash Taluk	... Rural	8,998	2,335	5,909	411	343
Polur Taluk	... Rural	9,079	2,403	6,066	331	279
Chengam Taluk	... Rural	9,122	2,758	5,934	219	211
Tiruvannamalai Taluk	... Rural	8,840	2,128	6,336	185	191
All Urban Areas	... Total	24,259	19,258	2,104	2,738	159

STATE TABLE B-X—*contd.*

SAMPLE HOUSEHOLDS— (i) Engaged neither in Cultivation nor Household Industry

(ii) Engaged either in Cultivation or in Household Industry but not in both and

(iii) Engaged both in Cultivation and Household Industry

(*Based on* 20% *Sample*)

District and Taluk		Total Rural Urban	Total number of Households	Households engaged neither in Cultivation nor Household Industry	Households engaged in Cultivation only	Households engaged in Household Industry only	Households engaged both in Cultivation and Household Industry
(1)		(2)	(3)	(4)	(5)	(6)	(7)
SOUTH ARCOT DISTRICT	...	**Total**	**130,298**	**50,761**	**73,291**	**3,887**	**2,359**
		Rural	**114,021**	**37,696**	**71,115**	**2,959**	**2,251**
		Urban	**16,277**	**13,065**	**2,176**	**928**	**108**
All Rural Areas	...	Total	114,021	37,696	71,115	2,959	2,251
Gingee Taluk	...	Rural	10,711	2,666	7,471	305	269
Tindivanam Taluk	...	Rural	13,104	3,861	8,544	349	350
Villupuram Taluk	...	Rural	12,634	5,058	6,938	362	276
Tirukkoyilur Taluk	...	Rural	16,168	4,337	11,104	273	454
Kallakurichi Taluk	...	Rural	15,523	4,095	10,793	293	342
Vriddachalam Taluk	...	Rural	14,976	4,247	10,385	172	172
Cuddalore Taluk	...	Rural	15,383	6,687	7,694	780	222
Chidambaram Taluk	...	Rural	15,522	6,745	8,186	425	166
All Urban Areas	...	Total	16,277	13,065	2,176	928	108
SALEM DISTRICT	...	**Total**	**160,446**	**60,201**	**80,873**	**14,737**	**4,635**
		Rural	**135,581**	**43,397**	**78,822**	**8,915**	**4,447**
		Urban	**24,865**	**16,804**	**2,051**	**5,822**	**188**
All Rural Areas	...	Total	135,581	43,397	78,822	8,915	4,447
Hosur Taluk	...	Rural	10,996	2,211	8,502	190	93
Krishnagiri Taluk	...	Rural	14,921	3,926	10,264	363	368
Harur Taluk	...	Rural	8,364	2,192	5,686	259	227
Dharmapuri Taluk	...	Rural	14,096	3,663	9,868	366	199
Omalur Taluk	...	Rural	14,940	5,310	7,815	1,209	606
Yercaud Taluk	...	Rural	1,151	655	489	7	...
Salem Taluk	...	Rural	13,837	5,690	5,793	1,569	785
Sankari Taluk	...	Rural	9,796	2,988	5,221	845	742
Tiruchengode Taluk	...	Rural	9,636	2,964	4,719	1,403	550
Rasipuram Taluk	...	Rural	7,417	2,908	3,299	1,031	179
Attur Taluk	...	Rural	11,693	3,768	7,283	370	272
Namakkal Taluk	...	Rural	18,734	7,122	9,883	1,303	426
All Urban Areas	...	Total	24,865	16,804	2,051	5,822	188

STATE TABLE B-X—*contd.*

SAMPLE HOUSEHOLDS -- **(i) Engaged neither in Cultivation nor Household Industry**
(ii) Engaged either in Cultivation or in Household Industry but not in both and
(iii) Engaged both in Cultivation and Household Industry

(*Based on* 20% *Sample*)

District and Taluk	Total Rural Urban	Total number of Households	Households engaged neither in Cultivation nor Household Industry	Households engaged in Cultivation only	Households engaged in Household Industry only	Households engaged both in Culivation and Household Industry
(1)	(2)	(3)	(4)	(5)	(6)	(7)
COIMBATORE DISTRICT ...	**Total**	**155,439**	**90,727**	**45,746**	**13,700**	**5,266**
	Rural	**111,819**	**52,068**	**43,203**	**11,366**	**5,182**
	Urban	**43,620**	**38,659**	**2,543**	**2,334**	**84**
All Rural Areas	Total	111,819	52,068	43,203	11,366	5,182
Bhavani Taluk ...	Rural	9,851	4,197	4,236	1,098	320
Gobichettipalayam Taluk ...	Rural	15,384	6,213	7,008	1,275	888
Erode Taluk ...	Rural	18,684	6,896	8,222	2,574	992
Dharapuram Taluk ...	Rural	14,029	5,085	5,100	2,322	1,522
Palladam Taluk ...	Rural	12,622	5,915	4,536	1,485	686
Avanashi Taluk ...	Rural	9,674	3,852	4,441	853	528
Coimbatore Taluk ...	Rural	12,379	8,037	3,647	605	90
Pollachi Taluk ...	Rural	10,581	6,803	3,077	654	47
Udumalpet Taluk ...	Rural	8,615	5,070	2,936	500	109
All Urban Areas ...	Total	43,620	38,659	2,543	2,334	84
THE NILGIRIS DISTRICT ...	**Total**	**17,254**	**13,667**	**3,380**	**148**	**59**
	Rural	**9,769**	**6,938**	**2,755**	**43**	**33**
	Urban	**7,485**	**6,729**	**625**	**105**	**26**
All Rural Areas ...	Total	9,769	6,938	2,755	43	33
Gudalur Taluk ...	Rural	967	684	271	5	7
Ootacamund Taluk ...	Rural	4,548	3,028	1,488	21	11
Coonoor Taluk ...	Rural	4,254	3,226	996	17	15
All Urban Areas ...	Total	7,485	6,729	625	105	26
MADURAI DISTRICT ...	**Total**	**137,113**	**73,668**	**55,903**	**6,075**	**1,467**
	Rural	**94,894**	**39,038**	**51,538**	**2,948**	**1,370**
	Urban	**42,219**	**34,630**	**4,365**	**3,127**	**97**
All Rural Areas ...	Total	94,894	39,038	51,538	2,948	1,370
Dindigul Taluk ...	Rural	20,634	8,592	10,788	792	462
Palni Taluk ...	Rural	10,454	5,290	4,453	596	115
Kodaikanal Taluk ...	Rural	1,743	1,029	703	8	3
Periyakulam Taluk ...	Rural	17,124	8,319	8,117	534	154
Nilakottai Taluk ...	Rural	11,214	4,809	5,943	301	161
Melur Taluk ...	Rural	9,585	3,145	6,168	158	114
Madurai Taluk ...	Rural	8,433	4,312	3,875	185	61
Tirumangalam Taluk ...	Rural	15,707	3,542	11,491	374	300
All Urban Areas ...	Total	42,219	34,630	4,365	3,127	97

STATE TABLE B-X—*contd.*

SAMPLE HOUSEHOLDS— (i) Engaged neither in Cultivation nor Household Industry

(ii) Engaged either in Cultivation or in Household Industry but not in both and

(iii) Engaged both in Cultivation and Household Industry

(*Based on* 20% *Sample*)

District and Taluk	Total Rural Urban	Total number of Households	Households engaged neither in Cultivation nor Household Industry	Households engaged in Cultivation only	Households engaged in Household Industry only	Households engaged both in Cultivation and Household Industry
(1)	(2)	(3)	(4)	(5)	(6)	(7)
TIRUCHIRAPALLI DISTRICT ...	**Total**	**143,702**	**55,651**	**78,628**	**5,702**	**3,721**
	Rural	**114,391**	**31,246**	**75,281**	**4,349**	**3,515**
	Urban	**29,311**	**24,405**	**3,347**	**1,353**	**206**
All Rural Areas ...	Total	114,391	31,246	75,281	4,349	3,515
Perambalur Taluk ...	Rural	12,564	2,147	9,610	259	548
Udaiyarpalayam Taluk ...	Rural	18,284	2,964	14,270	468	582
Lalgudi Taluk ...	Rural	11,161	3,494	6,866	489	312
Musiri Taluk ...	Rural	15,431	4,744	9,259	803	625
Karur Taluk ...	Rural	12,572	4,611	6,215	1,251	495
Kulittalai Taluk ...	Rural	17,687	5,149	11,568	532	438
Tiruchirapalli Taluk ...	Rural	7,397	3,937	3,123	220	117
Kulathur Taluk ...	Rural	7,271	1,575	5,375	148	173
Alangudi Taluk ...	Rural	5,459	636	4,684	53	86
Tirumayam Taluk ...	Rural	6,565	1,989	4,311	126	139
All Urban Areas ...	Total	29,311	24,405	3,347	1,353	206
THANJAVUR DISTRICT ...	**Total**	**145,142**	**79,570**	**59,710**	**4,315**	**1,547**
	Rural	**117,194**	**55,987**	**56,734**	**3,021**	**1,452**
	Urban	**27,948**	**23,583**	**2,976**	**1,294**	**95**
All Rural Areas ...	Total	117,194	55,987	56,734	3,021	1,452
Sirkali Taluk ...	Rural	6,699	3,906	2,642	127	24
Mayuram Taluk ...	Rural	13,014	7,986	4,704	255	69
Kumbakonam Taluk ...	Rural	11,039	6,231	4,011	704	93
Nannilam Taluk ...	Rural	11,608	7,538	3,781	242	47
Papanasam Taluk ...	Rural	9,044	4,835	3,862	218	129
Thanjavur Taluk ...	Rural	10,262	4,346	5,583	202	131
Orathanad Taluk ...	Rural	8,246	1,477	6,457	106	206
Mannargudi Taluk ...	Rural	10,050	4,666	5,048	214	122
Nagapattinam Taluk ...	Rural	8,660	5,761	2,573	251	75
Tiruthuraipundi Taluk ...	Rural	10,587	4,111	6,054	232	190
Pattukkottai Taluk ...	Rural	11,383	3,790	7,047	299	247
Arantangi Taluk ...	Rural	6,602	1,340	4,972	171	119
All Urban Areas ...	Total	27,948	23,583	2,976	1,294	95

STATE TABLE B-X—*concld.*

SAMPLE HOUSEHOLDS—(i) Engaged neither in Cultivation nor Household Industry
(ii) Engaged either in Cultivation or in Household Industry but not in both and
(iii) Engaged both in Cultivation and Household Industry

(Based on 20% Sample)

District and Taluk		Total Rural Urban	Total number of Households	Households engaged neither in Cultivation nor Household Industry	Households engaged in Cultivation only	Households engaged in Household Industry only	Households engaged both in Cultivation and Household Industry
(1)		(2)	(3)	(4)	(5)	(6)	(7)
RAMANATHAPURAM DISTRICT		**Total**	**107,716**	**42,517**	**56,267**	**6,680**	**2,252**
		Rural	**81,203**	**22,183**	**53,381**	**3,536**	**2,103**
		Urban	**26,513**	**20,334**	**2,886**	**3,144**	**149**
All Rural Areas	...	Total	81,203	22,183	53,381	3,536	2,103
Tiruppattur Taluk	...	Rural	9,872	2,954	6,577	196	145
Sivaganga Taluk	...	Rural	9,953	1,919	7,770	132	132
Tiruvadanai Taluk	...	Rural	7,916	1,485	6,023	195	213
Paramakudi Taluk	...	Rural	7,418	1,042	6,103	124	149
Ramanathapuram Taluk	...	Rural	5,849	2,176	2,602	623	448
Mudukulathur Taluk	...	Rural	9,270	1,780	6,879	444	167
Aruppukkottai Taluk	...	Rural	9,711	2,225	7,031	291	164
Sattur Taluk	...	Rural	11,714	4,272	6,564	512	366
Srivilliputtur Taluk	...	Rural	9,500	4,330	3,832	1,019	319
All Urban Areas	...	Total	26,513	20,334	2,886	3,144	149
TIRUNELVELI DISTRICT	...	**Total**	**123,515**	**56,573**	**46,043**	**14,490**	**6,409**
		Rural	**85,614**	**29,832**	**41,190**	**8,806**	**5,786**
		Urban	**37,901**	**26,741**	**4,853**	**5,684**	**623**
All Rural Areas	...	Total	85,614	29,832	41,190	8,806	5,786
Sankaranayinarkoil Taluk	...	Rural	11,609	3,961	6,041	973	634
Kovilpatti Taluk	...	Rural	15,692	4,341	9,905	839	607
Srivaikuntam Taluk	...	Rural	8,455	3,388	4,113	604	350
Tirunelveli Taluk	...	Rural	6,954	2,588	3,774	326	266
Tenkasi Taluk	...	Rural	11,278	3,692	5,090	1,332	1,164
Shencottah Taluk	...	Rural	2,114	926	912	184	92
Ambasamudram Taluk	...	Rural	8,454	2,804	3,061	1,513	1,076
Nanguneri Taluk	...	Rural	12,789	4,575	5,694	1,444	1,076
Tiruchendur Taluk	...	Rural	8,269	3,557	2,600	1,591	521
All Urban Areas	...	Total	37,901	26,741	4,853	5,684	623
KANYAKUMARI DISTRICT	...	**Total**	**38,920**	**18,019**	**12,236**	**5,614**	**3,051**
		Rural	**33,121**	**13,580**	**11,490**	**5,071**	**2,980**
		Urban	**5,799**	**4,439**	**746**	**543**	**71**
All Rural Areas	...	Total	33,121	13,580	11,490	5,071	2,980
Vilavankode Taluk	...	Rural	11,040	3,596	3,955	1,899	1,590
Kalkulam Taluk	...	Rural	11,986	5,490	4,182	1,658	656
Thovala Taluk	...	Rural	2,749	1,580	972	132	65
Agastheeswaram Taluk	...	Rural	7,346	2,914	2,381	1,382	669
All Urban Areas	...	Total	5,799	4,439	746	543	71

TABLE B-XI

Sample Households engaged in cultivation classified by interest in land and size of land cultivated in rural and urban areas separately

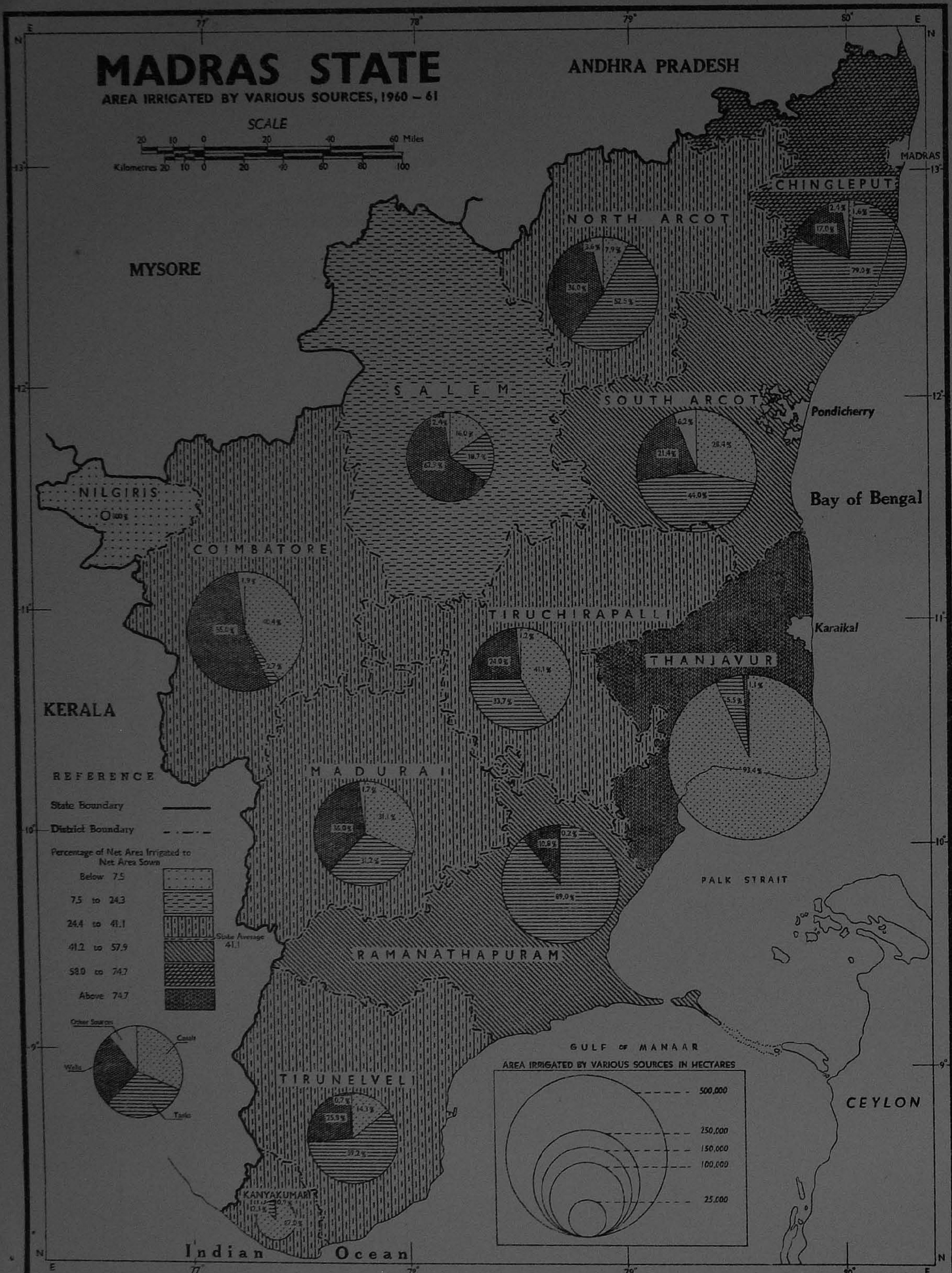

Reg. No. 486-'63 (Sets Ext 1885) Copies 4000

Reproduced from Indentor's Original

Helio, P. Z. P., C. S. O., Madras.

FLY LEAF

TABLE B-XI—SAMPLE HOUSEHOLDS ENGAGED IN CULTIVATION CLASSIFIED BY INTEREST IN LAND AND SIZE OF LAND CULTIVATED

This table presents data of sample households engaged in cultivation classified by interest in land and size of land cultivated. It is presented for Rural and Urban separately. For Rural the figures are presented for State/District/Taluk. For Urban figures are given only for State and District.

The interest in land is divided as follows :

(i) Owned or held from Government

(ii) Held from Private persons or Institutions for payment in money kind or share

(iii) Partly held from Government and partly from private persons for payment in money, kind or share.

These legends are indicated in Col. I by abbreviations a, b, c, which are explained in full at the foot of each page.

Category I includes the total number of land holdings owned or held by virtue of possession as owner *viz.*; land held directly from Government under a grant, lease or assignment with rights of permanent, heritable and transferable possession or with rights of permanent, heritable possession but without the right of transfer or temporary or conditional leases of any kind entered into with the Government. Encroachment of Government land is treated as land held from Government, and is classified under Category I.

Category II includes land taken from private persons or institutions for payment in money, kind or share with right of permanent heritable and transferable possession, with right of permanent heritable possession, but without the right of transfer and those held under various tenancies or tenures which may be broadly classified as follows :

(i) Tenants holding land with permanent and heritable rights whose land cannot be resumed by the owner on ground of personal cultivation (such tenants may have the rights of transfer also in certain cases).

(ii) Tenants who have been given permanent rights subject to the right of resumption by the owner (in some cases, the tenant has the right to acquire ownership. In other cases, he does not possess this right).

(iii) Tenants holding land in areas where interim measures have been enacted for the stay of ejectment or for continuing the leases for a specified period.

(iv) Tenants holding land under temporary leases who are liable to ejectment.

(v) Areas held on condition of rendering service either to a village, community or to the Government as in the case of service inams. (This also includes cases where labourers working on plantations are given bits of land for personal cultivation with permanent rights).

(vi) All lands taken for a fixed amount of money or a fixed amount of produce or for a share of the produce or for which money is paid, partly in kind and partly in the shape of cash and land held free of consideration.

Category III : If the household had land cultivated under the above two categories, it is classified under Category III.

The holdings are grouped into 10 sizes in acres as follows : *Viz* ;

Less than 1 acre			
1.0	—	2.4	acres
2.5	—	4.9	,,
5.0	—	7.4	,,
7.5	—	9.9	,,
10.0	—	12.4	,,
12.5	—	14.9	,,
15.0	—	29.9	,,
30.0	—	49.9	,,
50.0 & above			
and Unspecified			

For definition of Household Cultivation *see* the preliminary note.

7

UNION TABLE B-XI

SAMPLE HOUSEHOLDS ENGAGED IN CULTIVATION CLASSIFIED BY INTEREST IN LAND AND SIZE OF LAND CULTIVATED

(Based on 20% Sample)

Interest in land cultivated	No. of cultivating house-holds	Households engaged in cultivation by size of land in acres										
		Less than 1	1.0—2.4	2.5—4.9	5.0—7.4	7.5—9.9	10.0—12.4	12.5—14.9	15.0—29.9	30.0—49.9	50+	Unspecified
(1)	(2)	(3)	(4)	(5)	(6)	(7)	(8)	(9)	(10)	(11)	(12)	(13)
All Rural Areas												
MADRAS STATE												
Total ...	618,391	90,344	204,778	157,758	77,937	26,295	24,557	6,917	21,739	4,839	1,953	1,274
(a) ...	471,257	67,506	155,337	119,059	60,284	19,728	20,009	4,934	17,533	4,025	1,653	1,189
(b) ...	67,801	17,694	28,540	13,253	4,768	1,118	1,125	266	742	165	63	67
(c) ...	79,333	5,144	20,901	25,446	12,885	5,449	3,423	1,717	3,464	649	237	18
Chingleput District												
Total ...	38,165	7,233	15,002	9,037	3,426	1,091	950	248	777	191	72	138
(a) ...	25,728	5,292	9,915	5,675	2,263	709	754	168	603	156	61	132
(b) ...	5,142	1,473	2,690	792	131	19	18	1	9	2	2	5
(c) ...	7,295	468	2,397	2,570	1,032	363	178	79	165	33	9	1
North Arcot District												
Total ...	65,598	8,960	25,932	17,988	7,250	1,989	1,642	455	1,088	181	59	54
(a) ...	54,292	7,745	21,289	14,571	6,010	1,627	1,434	366	978	166	55	51
(b) ...	4,284	891	2,394	741	193	22	24	7	9	1	...	2
(c) ...	7,022	324	2,249	2,676	1,047	340	184	82	101	14	4	1
South Arcot District												
Total ...	73,366	14,131	27,194	17,396	7,165	2,516	2,091	583	1,715	338	144	93
(a) ...	59,208	11,404	21,729	13,825	5,923	2,076	1,843	434	1,456	305	123	90
(b) ...	5,434	1,984	2,558	719	118	18	15	2	11	4	4	1
(c) ...	8,724	743	2,907	2,852	1,124	422	233	147	248	29	17	2

(a) Owned or held from Government
(b) Held from private persons or Institutions for payment in money, kind or share
(c) Partly held from Government and partly from private persons for payment in money, kind or share.

UNION TABLE B-XI—*contd.*

SAMPLE HOUSEHOLDS ENGAGED IN CULTIVATION CLASSIFIED BY INTEREST IN LAND AND SIZE OF LAND CULTIVATED

(*Based on* 20% *Sample*)

Interest in land cultivated	No. of cultivating house-holds	Households engaged in cultivation by size of land in acres										
		Less than 1	1.0—2.4	2.5—4.9	5.0—7.4	7.5—9.9	10.0—12.4	12.5—14.9	15.0—29.9	30.0—49.9	50+	Unspecified
(1)	(2)	(3)	(4)	(5)	(6)	(7)	(8)	(9)	(10)	(11)	(12)	(13)
All Rural Areas—*contd.*												
Salem District												
Total ...	83,269	5,083	25,196	25,961	14,255	4,585	3,773	1,051	2,723	417	109	116
(*a*) ...	73,510	4,556	22,618	22,738	12,393	3,916	3,380	892	2,410	389	106	112
(*b*) ...	4,337	456	1,793	1,355	548	90	61	9	21	2	...	2
(*c*) ...	5,422	71	785	1,868	1,314	579	332	150	292	26	3	2
Coimbatore District												
Total ...	48,385	1,754	9,327	12,133	8,871	3,870	4,475	1,161	4,786	1,314	590	104
(*a*) ...	38,622	1,366	7,488	9,693	7,113	2,970	3,634	827	3,802	1,096	532	101
(*b*) ...	5,028	357	1,495	1,394	789	336	351	47	215	35	6	3
(*c*) ...	4,735	31	344	1,046	969	564	490	287	769	183	52	...
The Nilgiris District												
Total ...	2,788	314	1,138	728	335	89	88	16	63	10	7	...
(*a*) ...	2,453	260	1,002	645	304	77	82	11	57	9	6	...
(*b*) ...	223	48	108	41	12	4	5	2	3	...	...	...
(*c*) ...	112	6	28	42	19	8	1	3	3	1	1	...
Madurai District												
Total ...	52,908	6,321	18,213	13,667	6,847	2,242	2,288	526	2,003	429	178	194
(*a*) ...	41,980	5,188	14,628	10,584	5,351	1,668	1,838	364	1,633	383	153	190
(*b*) ...	4,809	946	2,279	1,010	331	74	103	8	46	7	4	1
(*c*) ...	6,119	187	1,306	2,073	1,165	500	347	154	324	39	21	3

					Tiruchirapalli District							
Total ...	78,796	10,379	25,912	20,504	10,498	3,656	3,332	833	2,736	579	213	154
(a) ...	61,272	7,785	19,528	15,823	8,584	2,884	2,863	654	2,316	502	185	148
(b) ...	6,991	2,042	3,415	1,100	252	55	53	11	49	7	2	5
(c) ...	10,533	552	2,969	3,581	1,662	717	416	168	371	70	26	1
					Thanjavur District							
Total ...	58,186	9,339	20,261	15,074	7,065	1,939	1,726	701	1,481	352	153	95
(a) ...	27,512	5,120	10,347	6,685	2,911	625	706	255	602	150	57	54
(b) ...	19,558	3,823	7,487	4,671	2,028	411	437	160	354	106	43	38
(c) ...	11,116	396	2,427	3,718	2,126	903	583	286	525	96	53	3
					Ramanathapuram District							
Total ...	55,484	6,922	18,047	14,579	7,262	2,573	2,379	665	2,234	458	180	185
(a) ...	43,108	5,449	14,426	11,132	5,449	1,763	1,908	445	1,829	371	157	179
(b) ...	4,107	1,148	1,745	829	258	63	39	13	10	1	...	1
(c) ...	8,269	325	1,876	2,618	1,555	747	432	207	395	86	23	5
					Tirunelveli District							
Total ...	46,976	11,881	14,285	9,254	4,527	1,651	1,721	642	2,076	554	244	141
(a) ...	34,461	7,826	9,951	6,929	3,742	1,364	1,506	499	1,809	489	214	132
(b) ...	5,946	3,292	2,005	498	85	20	16	5	14	...	2	9
(c) ...	6,569	763	2,329	1,827	700	267	199	138	253	65	28	...
					Kanyakumari District							
Total ...	14,470	8,027	4,271	1,437	436	94	92	36	57	16	4	...
(a) ...	9,111	5,515	2,416	759	241	49	61	19	38	9	4	...
(b) ...	1,942	1,234	571	103	23	6	3	1	1	...	...	...
(c) ...	3,417	1,278	1,284	575	172	39	28	16	18	7	...	...

(a) Owned or held from Government
(b) Held from private persons or Institutions for payment in money, kind or share
(c) Partly held from Government and partly from private persons for payment in money, kind or share.

UNION TABLE B-XI—*contd.*

SAMPLE HOUSEHOLDS ENGAGED IN CULTIVATION CLASSIFIED BY INTEREST IN LAND AND SIZE OF LAND CULTIVATED

(Based on 20% Sample)

Interest in land cultivated	No. of cultivating house-holds	Households engaged in cultivation by size of land in acres										
		Less than 1	1.0—2.4	2.5—4.9	5.0—7.4	7.5—9.9	10.0—12.4	12.5—14.9	15.0—29.9	30.0—49.9	50+	Unspecified
(1)	(2)	(3)	(4)	(5)	(6)	(7)	(8)	(9)	(10)	(11)	(12)	(13)
						All Urban Areas						
						MADRAS STATE						
Total ...	**32,414**	**5,962**	**11,346**	**7,125**	**3,520**	**1,094**	**1,264**	**317**	**1,162**	**368**	**198**	**58**
(*a*) ...	23,245	4,138	7,958	4,896	2,677	787	1,052	237	951	315	179	55
(*b*) ...	6,072	1,639	2,602	1,182	383	96	73	22	65	5	3	2
(*c*) ...	3,097	185	786	1,047	460	211	139	58	146	48	16	1
						Madras District						
Total ...	42	3	8	16	6	...	4	...	1	3	1	...
(*a*) ...	27	...	6	9	4	...	4	...	1	2	1	...
(*b*) ...	9	1	1	6	1	...	...	...	...	...	...	...
(*c*) ...	6	2	1	1	1	...	...	...	...	1	...	...
						Chingleput District						
Total ...	1,894	360	760	435	166	40	63	8	42	8	7	5
(*a*) ...	1,302	264	497	263	126	33	55	6	39	7	7	5
(*b*) ...	353	85	187	71	9	...	...	1	...	...	...	...
(*c*) ...	239	11	76	101	31	7	8	1	3	1	...	...
						North Arcot District						
Total ...	2,263	347	938	573	200	60	67	10	54	8	6	...
(*a*) ...	1,740	288	679	413	172	55	63	9	47	8	6	...
(*b*) ...	337	53	204	62	13	1	...	...	4	...	...	...
(*c*) ...	186	6	55	98	15	4	4	1	3	...	...	...

South Arcot District												
Total ...	2,284	365	870	513	237	75	73	31	74	32	11	3
(a) ...	1,788	286	668	395	192	52	63	26	66	27	10	1
(b) ...	304	71	150	61	13	6	...	...	1	...	...	2
(c) ...	192	8	52	57	32	17	8	5	7	5	1	...
Salem District												
Total ...	2,239	140	781	636	378	95	105	17	59	12	5	11
(a) ...	1,916	126	659	523	335	80	97	15	55	11	4	11
(b) ...	223	14	106	79	19	3	1	1	...	...	...	...
(c) ...	100	...	16	34	24	12	7	1	4	1	1	...
Coimbatore District												
Total ...	2,627	101	616	655	426	207	224	48	226	81	43	...
(a) ...	1,941	72	444	460	324	148	171	40	168	74	40	...
(b) ...	522	29	158	152	74	40	33	4	31	1	...	...
(c) ...	164	...	14	43	28	19	20	4	27	6	3	...
The Nilgiris District												
Total ...	651	162	236	119	72	21	15	8	10	4	3	1
(a) ...	375	80	153	74	37	8	11	2	6	...	3	1
(b) ...	252	81	78	39	28	12	4	6	4	...	...	...
(c) ...	24	1	5	6	7	1	...	...	...	4	...	...
Madurai District												
Total ...	4,462	496	1,544	1,135	598	189	176	53	186	52	19	14
(a) ...	3,061	348	1,069	740	406	112	135	30	148	43	16	14
(b) ...	861	141	388	217	85	11	8	5	4	1	1	...
(c) ...	540	7	87	178	107	66	33	18	34	8	2	...
Tiruchirapalli District												
Total ...	3,553	677	1,387	786	336	98	120	16	90	21	21	1
(a) ...	2,408	396	919	529	262	74	101	15	71	20	20	1
(b) ...	733	232	354	103	25	3	7	...	9	...	...	...
(c) ...	412	49	114	154	49	21	12	1	10	1	1	...

(a) Owned or held from Government
(b) Held from private persons or Institutions for payment in money, kind or share
(c) Partly held from Government and partly from private persons for payment in money, kind or share

UNION TABLE B-XI—*concld.*

SAMPLE HOUSEHOLDS ENGAGED IN CULTIVATION CLASSIFIED BY INTEREST IN LAND AND SIZE OF LAND CULTIVATED

(*Based on 20% Sample*)

Interest in land cultivated	No. of cultivating house-holds	Households engaged in cultivation by size of land in acres										
		Less than 1	1.0—2.4	2.5—4.9	5.0—7.4	7.5—9.9	10.0—12.4	12.5—14.9	15.0—29.9	30.0—49.9	50+	Unspecified
(1)	(2)	(3)	(4)	(5)	(6)	(7)	(8)	(9)	(10)	(11)	(12)	(13)
All Urban Areas—*contd.*												
Thanjavur District												
Total ...	3,071	320	1,006	752	396	99	153	66	165	62	46	6
(*a*) ...	2,055	238	643	445	276	55	120	52	131	50	40	5
(*b*) ...	699	73	307	215	66	12	14	3	7	1	1	...
(*c*) ...	317	9	56	92	54	32	19	11	27	11	5	1
Ramanathapuram District												
Total ...	3,035	441	1,138	643	345	100	127	27	146	40	15	13
(*a*) ...	2,487	383	921	505	278	82	113	18	129	34	11	13
(*b*) ...	338	56	175	70	24	4	4	1	3	...	1	...
(*c*) ...	210	2	42	68	43	14	10	8	14	6	3	...
Tirunelveli District												
Total ...	5,476	2,160	1,774	789	321	105	126	30	103	43	21	4
(*a*) ...	3,625	1,407	1,124	495	238	84	107	21	86	38	21	4
(*b*) ...	1,246	688	423	101	25	4	1	1	2	1	...	...
(*c*) ...	605	65	227	193	58	17	18	8	15	4	...	...
Kanyakumari District												
Total ...	817	390	288	73	39	5	11	3	6	2	...	...
(*a*) ...	520	250	176	45	27	4	10	3	4	1	...	...
(*b*) ...	195	115	71	6	1	...	1	...	...	1	...	...
(*c*) ...	102	25	41	22	11	1	...	...	2	...	...	...

STATE TABLE B-XI

SAMPLE HOUSEHOLDS ENGAGED IN CULTIVATION CLASSIFIED BY INTEREST IN LAND AND SIZE OF LAND CULTIVATED

(Based on 20% Sample)

Interest in land cultivated	No. of cultivating house-holds	Households engaged in cultivation by size of land in acres										
		Less than 1	1.0—2.4	2.5—4.9	5.0—7.4	7.5—9.9	10.0—12.4	12.5—14.9	15.0—29.9	30.0—49.9	50+	Unspecified
(1)	(2)	(3)	(4)	(5)	(6)	(7)	(8)	(9)	(10)	(11)	(12)	(13)
						All Urban Areas						
						MADRAS DISTRICT						
Total ...	42	3	8	16	6	...	4	...	1	3	1	...
(a) ...	27	...	6	9	4	...	4	...	1	2	1	...
(b) ...	9	1	1	6	1	...	...	...	...	...	...	...
(c) ...	6	2	1	1	1	...	...	...	...	1	...	...
						All Rural Areas						
						CHINGLEPUT DISTRICT						
Total ...	38,165	7,233	15,002	9,037	3,426	1,091	950	248	777	191	72	138
(a) ...	25,728	5,292	9,915	5,675	2,263	709	754	168	603	156	61	132
(b) ...	5,142	1,473	2,690	792	131	19	18	1	9	2	2	5
(c) ...	7,295	468	2,397	2,570	1,032	363	178	79	165	33	9	1
						Ponneri Taluk						
Total ...	4,879	797	1,794	1,208	499	183	154	39	157	31	14	3
(a) ...	3,320	671	1,221	718	310	104	124	27	108	25	9	3
(b) ...	536	105	299	101	24	3	2	...	2	...	...	...
(c) ...	1,023	21	274	389	165	76	28	12	47	6	5	...

(a) Owned or held from Government
(b) Held from private persons or Institutions for payment in money, kind or share
(c) Partly held from Government and partly from private persons for payment in money, kind or share.

STATE TABLE B-XI—*contd.*

SAMPLE HOUSEHOLDS ENGAGED IN CULTIVATION CLASSIFIED BY INTEREST IN LAND AND SIZE OF LAND CULTIVATED

(*Based on* 20% *Sample*)

Interest in land cultivated	No. of cultivating house-holds	Households engaged in cultivation by size of land in acres										
		Less than 1	1.0—2.4	2.5—4.9	5.0—7.4	7.5—9.9	10.0—12.4	12.5—14.9	15.0—29.9	30.0—49.9	50+	Unspecified
(1)	(2)	(3)	(4)	(5)	(6)	(7)	(8)	(9)	(10)	(11)	(12)	(13)
All Rural Areas—*contd.*												
Tiruvallur Taluk												
Total ...	5,680	1,083	2,154	1,223	566	183	196	33	149	45	15	33
(*a*) ...	4,400	899	1,636	915	421	139	158	21	128	35	15	33
(*b*) ...	512	138	288	66	11	2	5	...	2	...	...	...
(*c*) ...	768	46	230	242	134	42	33	12	19	10	...	...
Tiruttani Taluk												
Total ...	4,709	1,102	1,828	1,134	367	95	77	23	59	14	2	8
(*a*) ...	3,705	904	1,384	872	304	78	69	20	53	12	2	7
(*b*) ...	255	114	118	22	...	...	...	...	1	...	...	...
(*c*) ...	749	84	326	240	63	17	8	3	5	2	...	1
Sriperumbudur Taluk												
Total ...	3,461	485	13,05	915	383	130	111	28	84	17	2	1
(*a*) ...	2,028	320	776	464	223	63	82	17	66	14	2	1
(*b*) ...	665	145	356	131	27	4	1	...	1	...	...	...
(*c*) ...	768	20	173	320	133	63	28	11	17	3	...	...
Saidapet Taluk												
Total ...	2,186	372	966	493	179	37	67	13	43	4	2	10
(*a*) ...	1,502	274	650	332	115	18	52	11	35	3	2	10
(*b*) ...	357	87	221	37	8	...	3	...	...	1	...	...
(*c*) ...	327	11	95	124	56	19	12	2	8	...	...	...

						Chingleput Taluk							
8	Total ...	5,125	1,105	2,263	1,141	356	98	73	28	47	6	5	3
	(a) ...	3,102	727	1,306	646	222	73	61	21	34	5	4	3
	(b) ...	853	288	445	109	8	...	1	...	1	...	1	...
	(c) ...	1,170	90	512	386	126	25	11	7	12	1	...	...
						Kancheepuram Taluk							
	Total ...	5,577	853	2,076	1,485	596	229	137	45	110	26	5	15
	(a) ...	3,196	595	1,199	744	306	133	98	21	71	15	3	11
	(b) ...	942	194	484	213	38	6	...	...	2	1	...	4
	(c) ...	1,439	64	393	528	252	90	39	24	37	10	2	...
						Maduranthakam Taluk							
	Total ...	6,548	1,436	2,616	1,438	480	136	135	39	128	48	27	65
	(a) ...	4,475	902	1,743	984	362	101	110	30	108	47	24	64
	(b) ...	1,022	402	479	113	15	4	6	1	...	...	1	1
	(c) ...	1,051	132	394	341	103	31	19	8	20	1	2	...
						All Urban Areas							
						CHINGLEPUT DISTRICT							
	Total ...	**1,894**	**360**	**760**	**435**	**166**	**40**	**63**	**8**	**42**	**8**	**7**	**5**
	(a) ...	1,302	264	497	263	126	33	55	6	39	7	7	5
	(b) ...	353	85	187	71	9	...	...	1	...	...	...	...
	(c) ...	239	11	76	101	31	7	8	1	3	1	...	...

(a) Owned or held from Government
(b) Held from private persons or Institutions for payment in money, kind or share
(c) Partly held from Government and partly from private persons for payment in money, kind or share.

STATE TABLE B-XI—*contd.*

SAMPLE HOUSEHOLDS ENGAGED IN CULTIVATION CLASSIFIED BY INTEREST IN LAND AND SIZE OF LAND CULTIVATED

(*Based on 20% Sample*)

Interest in land cultivated	No. of cultivating house-holds	Households engaged in cultivation by size of land in acres										
		Less than 1	1.0—2.4	2.5—4.9	5.0—7.4	7.5—9.9	10.0—12.4	12.5—14.9	15.0—29.9	30.0—49.9	50+	Unspecified
(1)	(2)	(3)	(4)	(5)	(6)	(7)	(8)	(9)	(10)	(11)	(12)	(13)
						All Rural Areas						
						NORTH ARCOT DISTRICT						
Total ...	**65,598**	**8,960**	**25,932**	**17,988**	**7,250**	**1,989**	**1,642**	**455**	**1,088**	**181**	**59**	**54**
(*a*) ...	54,292	7,745	21,289	14,571	6,010	1,627	1,434	366	978	166	55	51
(*b*) ...	4,284	891	2,394	741	193	22	24	7	9	1	...	2
(*c*) ...	7,022	324	2,249	2,676	1,047	340	184	82	101	14	4	1
						Arkonam Taluk						
Total ...	5,578	1,033	2,141	1,472	554	143	112	27	80	9	7	...
(*a*) ...	4,131	831	1,647	989	378	99	89	18	66	7	7	...
(*b*) ...	339	133	143	59	2	1	...	...	1	...	...	...
(*c*) ...	1,108	69	351	424	174	43	23	9	13	2	...	...
						Walajapet Taluk						
Total ...	7,153	1,322	2,927	1,871	630	174	117	30	61	11	2	8
(*a*) ...	6,058	1,189	2,445	1,535	546	139	102	23	59	10	2	8
(*b*) ...	344	88	203	43	6	2	1	1	...	...	...	...
(*c*) ...	751	45	279	293	78	33	14	6	2	1	...	...
						Gudiyatham Taluk						
Total ...	5,692	821	2,377	1,483	537	154	159	40	94	17	9	1
(*a*) ...	4,749	741	1,993	1,214	419	117	136	28	77	15	8	1
(*b*) ...	373	53	220	74	23	1	...	1	1	...	...	...
(*c*) ...	570	27	164	195	95	36	23	11	16	2	1	...

Tiruppattur Taluk												
Total ...	7,421	654	2,482	2,153	1,129	315	309	86	229	43	14	7
(a) ...	6,022	612	2,073	1,670	849	239	256	64	201	39	13	6
(b) ...	727	34	302	255	102	13	14	4	1	1	...	1
(c) ...	672	8	107	228	178	63	39	18	27	3	1	...
Vellore Taluk												
Total ...	4,545	609	1,957	1,301	409	110	79	22	41	8	2	7
(a) ...	3,749	557	1,622	1,022	330	84	66	16	36	8	2	6
(b) ...	303	37	197	58	6	1	3	1	...	...	...	...
(c) ...	493	15	138	221	73	25	10	5	5	...	...	1
Arni Taluk												
Total ...	3,685	708	1,632	882	268	88	45	12	41	5	...	4
(a) ...	3,232	648	1,417	749	240	82	40	8	40	4	...	4
(b) ...	199	50	124	21	3	1	...	...	...	...	...	...
(c) ...	254	10	91	112	25	5	5	4	1	1	...	...
Cheyyar Taluk												
Total ...	6,255	1,047	2,487	1,712	574	164	120	33	87	12	1	18
(a) ...	5,186	881	2,039	1,384	491	145	103	28	80	11	1	18
(b) ...	321	117	167	31	4	...	1	...	1	...	...	...
(c) ...	748	49	281	297	79	19	11	5	6	1	...	...
Wandiwash Taluk												
Total ...	6,252	917	2,591	1,667	599	170	144	43	92	22	5	2
(a) ...	5,356	767	2,203	1,440	519	152	127	37	85	20	4	2
(b) ...	297	113	161	20	3	...	...	...	...	...	...	...
(c) ...	599	37	227	207	77	18	17	6	7	2	1	...

(a) Owned or held from Government
(b) Held from private persons or Institutions for payment in money, kind or share
(c) Partly held from Government and partly from private persons for payment in money, kind or share.

STATE TABLE B-XI—*contd.*

SAMPLE HOUSEHOLDS ENGAGED IN CULTIVATION CLASSIFIED BY INTEREST IN LAND AND SIZE OF LAND CULTIVATED

(*Based on* 20% *Sample*)

Interest in land cultivated	No. of cultivating households	Households engaged in cultivation by size of land in acres										
		Less than 1	1.0—2.4	2.5—4.9	5.0—7.4	7.5—9.9	10.0—12.4	12.5—14.9	15.0—29.9	30.0—49.9	50+	Unspecified
(1)	(2)	(3)	(4)	(5)	(6)	(7)	(8)	(9)	(10)	(11)	(12)	(13)
All Rural Areas—*contd.*												
Polur Taluk												
Total ...	6,345	899	2,693	1,667	665	170	133	32	73	10	2	1
(*a*) ...	5,376	787	2,212	1,418	588	143	120	28	67	10	2	1
(*b*) ...	432	84	277	55	12	1	2	...	1	...	...	...
(*c*) ...	537	28	204	194	65	26	11	4	5	...	...	...
Chengam Taluk												
Total ...	6,145	390	2,270	1,781	996	238	221	60	155	20	12	2
(*a*) ...	4,895	277	1,670	1,457	874	191	200	54	142	18	11	1
(*b*) ...	603	96	400	81	18	2	2	...	3	...	...	1
(*c*) ...	647	17	200	243	104	45	19	6	10	2	1	...
Tiruvannamalai Taluk												
Total ...	6,527	560	2,375	1,999	889	263	203	70	135	24	5	4
(*a*) ...	5,538	455	1,968	1,693	776	236	190	62	125	24	5	4
(*b*) ...	346	86	200	44	14	...	1	...	1	...	...	...
(*c*) ...	643	19	207	262	99	27	12	8	9	...	...	...
All Urban Areas												
NORTH ARCOT DISTRICT												
Total ...	**2,263**	**347**	**938**	**573**	**200**	**60**	**67**	**10**	**54**	**8**	**6**	...
(*a*) ...	**1,740**	**288**	**679**	**413**	**172**	**55**	**63**	**9**	**47**	**8**	**6**	...
(*b*) ...	**337**	**53**	**204**	**62**	**13**	**1**	...	...	**4**	...	...	...
(*c*) ...	**186**	**6**	**55**	**98**	**15**	**4**	**4**	**1**	**3**	...	...	...

All Rural Areas

SOUTH ARCOT DISTRICT

Total ...	**73,366**	**14,131**	**27,194**	**17,396**	**7,165**	**2,516**	**2,091**	**583**	**1,715**	**338**	**144**	**93**
(a) ...	**59,208**	**11,404**	**21,729**	**13,825**	**5,923**	**2,076**	**1,843**	**434**	**1,456**	**305**	**123**	**90**
(b) ...	**5,434**	**1,984**	**2,558**	**719**	**118**	**18**	**15**	**2**	**11**	**4**	**4**	**1**
(c) ...	**8,724**	**743**	**2,907**	**2,852**	**1,124**	**422**	**233**	**147**	**248**	**29**	**17**	**2**
						Gingee Taluk						
Total ...	7,740	1,161	3,076	2,079	789	254	175	49	111	20	8	18
(a) ...	6,875	1,028	2,718	1,847	706	228	160	39	104	20	8	17
(b) ...	296	103	160	30	3	...	...	...	...	...	...	...
(c) ...	569	30	198	202	80	26	15	10	7	...	...	1
						Tindivanam Taluk						
Total ...	8,894	1,755	3,131	2,120	828	372	255	92	256	49	25	11
(a) ...	7,286	1,468	2,574	1,707	664	301	211	73	212	44	22	10
(b) ...	457	192	209	42	7	2	...	...	3	1	1	...
(c) ...	1,151	95	348	371	157	69	44	19	41	4	2	1
						Villupuram Taluk						
Total ...	7,214	1,528	2,862	1,573	588	194	182	54	173	33	20	7
(a) ...	5,514	1,203	2,171	1,174	451	142	154	33	136	31	12	7
(b) ...	658	238	333	72	7	1	3	...	2	1	1	...
(c) ...	1,042	87	358	327	130	51	25	21	35	1	7	...
						Tirukkovilur Taluk						
Total ...	11,558	2,552	4,527	2,571	998	319	241	78	208	40	15	9
(a) ...	8,860	1,877	3,481	1,974	798	253	200	54	169	33	12	9
(b) ...	939	460	400	67	9	...	1	1	1	...	...	...
(c) ...	1,759	215	646	530	191	66	40	23	38	7	3	...

(a) Owned or held from Government
(b) Held from private persons or Institutions for payment in money, kind or share
(c) Partly held from Government and partly from private persons for payment in money, kind or share.

STATE TABLE B-XI—*contd.*

SAMPLE HOUSEHOLDS ENGAGED IN CULTIVATION CLASSIFIED BY INTEREST IN LAND AND SIZE OF LAND CULTIVATED

(*Based on 20% Sample*)

Interest in land cultivated	No. of cultivating house-holds	Households engaged in cultivation by size of land in acres										
		Less than 1	1.0—2.4	2.5—4.9	5.0—7.4	7.5—9.9	10.0—12.4	12.5—14.9	15.0—29.9	30.0—49.9	50+	Unspecified
(1)	(2)	(3)	(4)	(5)	(6)	(7)	(8)	(9)	(10)	(11)	(12)	(13)
All Rural Areas—*contd.*												
Kallakurichi Taluk												
Total ...	11,135	1,635	4,090	2,978	1,280	405	367	68	259	31	15	7
(*a*) ...	9,504	1,343	3,457	2,543	1,119	359	344	50	238	29	15	7
(*b*) ...	652	209	306	100	29	2	3	...	2	1	...	...
(*c*) ...	979	83	327	335	132	44	20	18	19	1	...	...
Vriddachalam Taluk												
Total ...	10,557	1,634	3,630	2,679	1,287	444	404	97	271	59	18	34
(*a*) ...	9,058	1,402	3,048	2,243	1,143	402	374	88	253	54	18	33
(*b*) ...	483	164	240	63	7	3	4	1	...	...	...	1
(*c*) ...	1,016	68	342	373	137	39	26	8	18	5	...	...
Cuddalore Taluk												
Total ...	7,916	1,772	3,014	1,530	689	230	252	71	252	69	31	6
(*a*) ...	6,464	1,409	2,423	1,249	592	196	239	50	214	60	26	6
(*b*) ...	676	288	307	63	11	3	1	...	1	1	1	...
(*c*) ...	776	75	284	218	86	31	12	21	37	8	4	...
Chidambaram Taluk												
Total ...	8,352	2,094	2,864	1,866	706	298	215	74	185	37	12	1
(*a*) ...	5,647	1,674	1,857	1,088	450	195	161	47	130	34	10	1
(*b*) ...	1,273	330	603	282	45	7	3	...	2	...	1	...
(*c*) ...	1,432	90	404	496	211	96	51	27	53	3	1	...

All Urban Areas												
SOUTH ARCOT DISTRICT												
Total ...	2,284	365	870	513	237	75	73	31	74	32	11	3
(a) ...	1,788	286	668	395	192	52	65	26	66	27	10	1
(b) ...	304	71	150	61	13	6	...	...	1	...	...	2
(c) ...	192	8	52	57	32	17	8	5	7	5	1	...
All Rural Areas												
SALEM DISTRICT												
Total ...	83,269	5,083	25,196	25,961	14,255	4,585	3,773	1,051	2,723	417	109	116
(a) ...	73,510	4,556	22,618	22,738	12,393	3,916	3,380	892	2,410	389	106	112
(b) ...	4,337	456	1,793	1,355	548	90	61	9	21	2	...	2
(c) ...	5,422	71	785	1,868	1,314	579	332	150	292	26	3	2
Hosur Taluk												
Total ...	8,595	107	1,439	2,849	1,938	817	590	211	524	78	25	17
(a) ...	7,169	93	1,205	2,352	1,594	669	514	177	454	71	24	16
(b) ...	539	14	192	250	71	7	4	1	...	...	...	...
(c) ...	887	...	42	247	273	141	72	33	70	7	1	1
Krishnagiri Taluk												
Total ...	10,632	631	2,798	3,264	1,949	628	573	154	475	110	31	19
(a) ...	8,834	521	2,316	2,678	1,613	514	498	122	419	105	30	18
(b) ...	791	87	295	245	120	19	14	4	6	...	...	1
(c) ...	1,007	23	187	341	216	95	61	28	50	5	1	...
Harur Taluk												
Total ...	5,913	166	1,330	1,862	1,197	495	319	158	327	44	7	8
(a) ...	5,370	154	1,220	1,684	1,057	449	291	149	310	43	6	7
(b) ...	222	12	81	82	36	8	3	...	...	...	...	...
(c) ...	321	...	29	96	104	38	25	9	17	1	1	1

(a) Owned or held from Government
(b) Held from private persons or Institutions for payment in money, kind or share
(c) Partly held from Government and partly from private persons for payment in money, kind or share.

STATE TABLE B-XI—*contd.*

SAMPLE HOUSEHOLDS ENGAGED IN CULTIVATION CLASSIFIED BY INTEREST IN LAND AND SIZE OF LAND CULTIVATED

(*Based on* 20% *Sample*)

Interest in land cultivated	No. of cultivating house-holds	Households engaged in cultivation by size of land in acres										
		Less than 1	1.0—2.4	2.5—4.9	5.0—7.4	7.5—9.9	10.0—12.4	12.5—14.9	15.0—29.9	30.0—49.9	50+	Unspecified
(1)	(2)	(3)	(4)	(5)	(6)	(7)	(8)	(9)	(10)	(11)	(12)	(13)
All Rural Areas—*contd.*												
Dharmapuri Taluk												
Total ...	10,067	490	3,173	3,252	1,698	524	421	124	327	48	5	5
(*a*) ...	8,480	451	2,743	2,697	1,415	409	352	96	265	42	5	5
(*b*) ...	643	34	305	190	81	14	12	2	4	1	...	...
(*c*) ...	944	5	125	365	202	101	57	26	58	5	...	...
Omalur Taluk												
Total ...	8,421	529	2,714	2,709	1,374	402	341	76	235	27	6	8
(*a*) ...	7,244	505	2,472	2,269	1,108	319	284	52	197	24	6	8
(*b*) ...	548	20	162	225	100	19	17	2	3	...	...	...
(*c*) ...	629	4	80	215	166	64	40	22	35	3	...	...
Yercaud Taluk												
Total ...	489	17	159	162	78	33	21	12	6	1	...	...
(*a*) ...	471	17	154	159	72	31	20	11	6	1	...	...
(*b*) ...	5	...	4	...	1	...	...	...	...	...	...	...
(*c*) ...	13	...	1	3	5	2	1	1	...	...	...	...
Salem Taluk												
Total ...	6,578	695	2,861	1,844	749	159	129	25	91	10	3	12
(*a*) ...	6,010	669	2,623	1,658	679	136	116	22	82	10	3	12
(*b*) ...	325	21	176	98	24	1	3	...	2	...	...	...
(*c*) ...	243	5	62	88	46	22	10	3	7	...	...	...

						Sankari Taluk							
6	Total ...	5,963	461	2,276	1,744	874	217	231	30	104	7	7	12
	(a) ...	5,549	433	2,146	1,593	811	196	222	23	100	7	7	11
	(b) ...	173	25	80	44	16	4	1	...	2	...	...	1
	(c) ...	241	3	50	107	47	17	8	7	2	...	...	...
						Tiruchengode Taluk							
	Total ...	5,269	187	1,196	1,746	1,121	369	340	81	189	27	6	7
	(a) ...	4,979	180	1,147	1,653	1,052	339	322	77	170	26	6	7
	(b) ...	85	5	39	31	9	1	...	...	...	...	...	...
	(c) ...	205	2	10	62	60	29	18	4	19	1	...	...
						Rasipuram Taluk							
	Total ...	3,478	165	1,069	1,217	569	196	144	31	66	15	1	5
	(a) ...	3,234	156	1,003	1,125	527	176	137	31	58	15	1	5
	(b) ...	136	9	61	47	16	3	...	...	...	...	...	...
	(c) ...	108	...	5	45	26	17	7	...	8	...	...	...
						Attur Taluk							
	Total ...	7,555	773	3,128	2,113	935	230	179	43	110	20	1	23
	(a) ...	6,737	699	2,789	1,897	809	201	162	40	99	17	1	23
	(b) ...	450	64	233	74	58	13	5	...	3	...	...	...
	(c) ...	368	10	106	142	68	16	12	3	8	3	...	...
						Namakkal Taluk							
	Total ...	10,309	862	3,053	3,199	1,773	515	485	106	269	30	17	...
	(a) ...	9,433	678	2,800	2,973	1,656	477	462	92	250	28	17	...
	(b) ...	420	165	165	69	16	1	2	...	1	1	...	...
	(c) ...	456	19	88	157	101	37	21	14	18	1	...	...
						All Urban Areas							
						SALEM DISTRICT							
	Total ...	**2,239**	**140**	**781**	**636**	**378**	**95**	**105**	**17**	**59**	**12**	**5**	**11**
	(a) ...	**1,916**	**126**	**659**	**523**	**335**	**80**	**97**	**15**	**55**	**11**	**4**	**11**
	(b) ...	**223**	**14**	**106**	**79**	**19**	**3**	**1**	**1**	...	...	...	...
	(c) ...	**100**	...	**16**	**34**	**24**	**12**	**7**	**1**	**4**	**1**	**1**	...

(a) Owned or held from Government
(b) Held from private persons or Institutions for payment in money, kind or share
(c) Partly held from Government and partly from private persons for payment in money, kind or share.

STATE TABLE B-XI—*contd.*

SAMPLE HOUSEHOLDS ENGAGED IN CULTIVATION CLASSIFIED BY INTEREST IN LAND AND SIZE OF LAND CULTIVATED

(*Based on 20% Sample*).

Interest in land cultivated	No. of cultivating house-holds	Households engaged in cultivation by size of land in acres.										
		Less than 1	1.0—2.4	2.5—4.9	5.0—7.4	7.5—9.9	10.0—12.4	12.5—14.9	15.0—29.9	30.0—49.9	50+	Unspecified
(1)	(2)	(3)	(4)	(5)	(6)	(7)	(8)	(9)	(10)	(11)	(12)	(13)
All Rural Areas												
COIMBATORE DISTRICT												
Total ...	**48,385**	**1,754**	**9,327**	**12,133**	**8,871**	**3,870**	**4,475**	**1,161**	**4,786**	**1,314**	**590**	**104**
(*a*) ...	38,622	1,366	7,488	9,693	7,113	2,970	3,634	827	3,802	1,096	532	101
(*b*) ...	5,028	357	1,495	1,394	789	336	351	47	215	35	6	3
(*c*) ...	4,735	31	344	1,046	969	564	490	287	769	183	52	...
Bhavani Taluk												
Total ...	4,556	223	1,192	1,352	923	243	281	46	226	53	16	1
(*a*) ...	3,774	193	993	1,073	760	200	247	36	207	49	15	1
(*b*) ...	446	30	163	153	78	8	6	1	7	...	...	...
(*c*) ...	336	...	36	126	85	35	28	9	12	4	1	...
Gobichettipalayam Taluk												
Total ...	7,896	392	2,040	2,326	1,489	542	488	124	373	66	21	35
(*a*) ...	6,354	354	1,654	1,852	1,197	411	404	83	291	56	17	35
(*b*) ...	701	36	316	218	95	16	15	...	4	...	1	...
(*c*) ...	841	2	70	256	197	115	69	41	78	10	3	...
Erode Taluk												
Total ...	9,214	507	2,199	2,527	1,752	598	749	126	585	122	37	12
(*a*) ...	7,448	388	1,660	2,021	1,445	482	658	90	539	117	37	11
(*b*) ...	785	103	384	189	68	14	16	3	6	1	...	1
(*c*) ...	981	16	155	317	239	102	75	33	40	4	...	...

Dharapuram Taluk												
Total ...	6,622	169	764	1,113	1,000	591	893	247	1,229	404	197	15
(a) ...	4,986	106	539	810	739	445	713	167	949	321	182	15
(b) ...	805	53	199	198	138	69	87	10	43	7	1	...
(c) ...	831	10	26	105	123	77	93	70	237	76	14	...
Palladam Taluk												
Total ...	5,222	99	738	1,213	1,018	482	556	166	660	189	81	20
(a) ...	4,543	88	669	1,067	897	405	475	139	547	165	71	20
(b) ...	319	11	56	96	66	32	31	2	21	4	...	...
(c) ...	360	...	13	50	55	45	50	25	92	20	10	...
Avanashi Taluk												
Total ...	4,969	102	938	1,410	1,062	480	437	106	340	66	22	6
(a) ...	4,310	98	837	1,236	923	393	374	75	285	64	19	6
(b) ...	281	4	89	101	43	20	12	5	6	...	1	...
(c) ...	378	...	12	73	96	67	51	26	49	2	2	...
Coimbatore Taluk												
Total ...	3,737	95	794	1,031	646	297	313	84	343	78	49	7
(a) ...	2,862	82	669	813	463	199	227	54	240	66	43	6
(b) ...	498	13	109	154	88	42	50	4	35	2	...	1
(c) ...	377	...	16	64	95	56	36	26	68	10	6	...
Pollachi Taluk												
Total ...	3,124	53	252	574	514	357	425	126	535	192	89	7
(a) ...	2,262	16	194	422	363	243	291	91	400	155	80	7
(b) ...	615	37	54	142	121	91	92	12	52	12	2	...
(c) ...	247	...	4	10	30	23	42	23	83	25	7	...
Udamalpet Taluk												
Total ...	3,045	114	410	587	467	280	333	136	495	144	78	1
(a) ...	2,083	41	273	399	326	192	245	92	344	103	68	...
(b) ...	578	70	125	143	92	44	42	10	41	9	1	1
(c) ...	384	3	12	45	49	44	46	34	110	32	9	...

(a) Owned or held from Government
(b) Held from private persons or Institutions for payment in money, kind or share
(c) Partly held from Government and partly from private persons for payment in money, kind or share.

STATE TABLE B-XI—*contd.*

SAMPLE HOUSEHOLDS ENGAGED IN CULTIVATION CLASSIFIED BY INTEREST IN LAND AND SIZE OF LAND CULTIVATED

(*Based on* 20% *Sample*)

Interest in land cultivated	No. of cultivating households	Households engaged in cultivation by size of land in acres: Less than 1	1.0—2.4	2.5—4.9	5.0—7.4	7.5—9.9	10.0—12.4	12.5—14.9	15.0—29.9	30.0—49.9	50+	Unspecified
(1)	(2)	(3)	(4)	(5)	(6)	(7)	(8)	(9)	(10)	(11)	(12)	(13)
						All Urban Areas						
						COIMBATORE DISTRICT						
Total ...	**2,627**	**101**	**616**	**655**	**426**	**207**	**224**	**48**	**226**	**81**	**43**	...
(*a*) ...	**1,941**	**72**	**444**	**460**	**324**	**148**	**171**	**40**	**168**	**74**	**40**	...
(*b*) ...	**522**	**29**	**158**	**152**	**74**	**40**	**33**	**4**	**31**	**1**	...	...
(*c*) ...	**164**	...	**14**	**43**	**28**	**19**	**20**	**4**	**27**	**6**	**3**	...
						All Rural Areas						
						THE NILGIRIS DISTRICT						
Total ...	**2,788**	**314**	**1,138**	**728**	**335**	**89**	**88**	**16**	**63**	**10**	**7**	...
(*a*) ...	**2,453**	**260**	**1,002**	**645**	**304**	**77**	**82**	**11**	**57**	**9**	**6**	...
(*b*) ...	**223**	**48**	**108**	**41**	**12**	**4**	**5**	**2**	**3**	...	...	...
(*c*) ...	**112**	**6**	**28**	**42**	**19**	**8**	**1**	**3**	**3**	**1**	**1**	...
						Gudalur Taluk						
Total ...	278	17	83	71	46	13	21	4	20	3	...	...
(*a*) ...	192	9	64	46	30	6	18	...	17	2	...	...
(*b*) ...	71	8	19	23	11	4	2	2	2	...	...	...
(*c*) ...	15	...	...	2	5	3	1	2	1	1	...	...
						Ootacamund Taluk						
Total ...	1,499	150	583	424	206	55	40	9	25	3	4	...
(*a*) ...	1,328	123	498	382	195	53	39	8	23	3	4	...
(*b*) ...	104	25	69	8	...	...	1	...	1	...	...	...
(*c*) ...	67	2	16	34	11	2	...	1	1	...	...	...

					Coonoor Taluk							
Total ...	1,011	147	472	233	83	21	27	3	18	4	3	...
(a) ...	933	128	440	217	79	18	25	3	17	4	2	...
(b) ...	48	15	20	10	1	...	2	...	...	...	...	...
(c) ...	30	4	12	6	3	3	...	...	1	...	1	...
					All Urban Areas							
					THE NILGIRIS DISTRICT							
Total ...	651	162	236	119	72	21	15	8	10	4	3	1
(a) ...	375	80	153	74	37	8	11	2	6	...	3	1
(b) ...	252	81	78	39	28	12	4	6	4	...	...	...
(c) ...	24	1	5	6	7	1	...	...	...	4	...	...
					All Rural Areas							
					MADURAI DISTRICT							
Total ...	52,908	6,321	18,213	13,667	6,847	2,242	2,288	526	2,003	429	178	194
(a) ...	41,980	5,188	14,628	10,584	5,351	1,668	1,838	364	1,633	383	153	190
(b) ...	4,809	946	2,279	1,010	331	74	103	8	46	7	4	1
(c) ...	6,119	187	1,306	2,073	1,165	500	347	154	324	39	21	3
					Dindigul Taluk							
Total ...	11,250	960	3,843	3,001	1,585	448	567	126	530	140	41	9
(a) ...	9,848	904	3,418	2,577	1,343	389	490	93	461	129	36	8
(b) ...	686	51	306	191	85	10	23	1	13	4	1	1
(c) ...	716	5	119	233	157	49	54	32	56	7	4	...
					Palni Taluk.							
Total ...	4,568	134	820	1,090	900	346	439	106	526	135	69	3
(a) ...	3,762	88	684	888	759	269	359	81	446	123	63	2
(b) ...	508	45	129	137	82	35	47	4	27	2	...	...
(c) ...	298	1	7	65	59	42	33	21	53	10	6	1

(a) Owned or held from Government
(b) Held from private persons or Institutions for payment in money, kind or share
(c) Partly held from Government and partly from private persons for payment in money, kind or share.

STATE TABLE B-XI—*contd.*

SAMPLE HOUSEHOLDS ENGAGED IN CULTIVATION CLASSIFIED BY INTEREST IN LAND AND SIZE OF LAND CULTIVATED

(*Based on 20% Sample*)

Interest in land cultivated	No. of cultivating households	Households engaged in cultivation by size of land in acres										
		Less than 1	1.0—2.4	2.5—4.9	5.0—7.4	7.5—9.9	10.0—12.4	12.5—14.9	15.0—29.9	30.0—49.9	50+	Unspecified
(1)	(2)	(3)	(4)	(5)	(6)	(7)	(8)	(9)	(10)	(11)	(12)	(13)
All Rural Areas- *contd.*												
Kodaikanal Taluk												
Total ...	706	129	261	179	73	14	10	4	23	7	6	...
(*a*) ...	677	126	249	173	68	13	10	4	22	7	5	...
(*b*) ...	3	...	1	...	1	...	...	...	...	...	1	...
(*c*) ...	26	3	11	6	4	1	...	...	1	...	...	...
Periyakulam Taluk												
Total ...	8,271	626	2,619	2,365	1,251	503	384	82	311	56	26	48
(*a*) ...	6,378	486	2,074	1,793	948	370	302	56	237	46	19	47
(*b*) ...	824	128	402	209	56	16	11	2	...	...	...	...
(*c*) ...	1,069	12	143	363	247	117	71	24	74	10	7	1
Nilakkottai Taluk												
Total ...	6,104	972	2,556	1,471	610	151	148	40	108	13	3	32
(*a*) ...	4,737	794	2,019	1,109	448	100	115	27	81	11	1	32
(*b*) ...	672	156	364	118	25	1	7	...	...	1	...	...
(*c*) ...	695	22	173	244	137	50	26	13	27	1	2	...
Melur Taluk												
Total ...	6,282	1,169	2,293	1,535	637	198	219	45	121	23	17	25
(*a*) ...	4,424	919	1,562	1,026	439	124	167	29	98	20	15	25
(*b*) ...	711	181	372	116	27	5	7	...	2	...	1	...
(*c*) ...	1,147	69	359	393	171	69	45	16	21	3	1	...

Madurai Taluk												
Total ...	3,936	733	1,534	901	376	117	104	33	88	12	5	33
(a) ...	2,104	489	797	431	172	51	60	11	46	9	5	33
(b) ...	1,027	222	547	196	46	5	7	1	3	...	...	...
(c) ...	805	22	190	274	158	61	37	21	39	3	...	...
Tirumangalam Taluk												
Total ...	11,791	1,598	4,287	3,125	1,415	465	417	90	296	43	11	44
(a) ...	10,050	1,382	3,825	2,587	1,174	352	335	63	242	38	9	43
(b) ...	378	163	158	43	9	2	1	...	1	...	1	...
(c) ...	1,363	53	304	495	232	111	81	27	53	5	1	1
All Urban Areas												
MADURAI DISTRICT												
Total ...	**4,462**	**496**	**1,544**	**1,135**	**598**	**189**	**176**	**53**	**186**	**52**	**19**	**14**
(a) ...	3,061	348	1,069	740	406	112	135	30	148	43	16	14
(b) ...	861	141	388	217	85	11	8	5	4	1	1	...
(c) ...	540	7	87	178	107	66	33	18	34	8	2	...
All Rural Areas												
TIRUCHIRAPALLI DISTRICT												
Total ...	**78,796**	**10,379**	**25,912**	**20,504**	**10,498**	**3,656**	**3,332**	**833**	**2,736**	**579**	**213**	**154**
(a) ...	61,272	7,785	19,528	15,823	8,584	2,884	2,863	654	2,316	502	185	148
(b) ...	6,991	2,042	3,415	1,100	252	55	53	11	49	7	2	5
(c) ...	10,533	552	2,969	3,581	1,662	717	416	168	371	70	26	1
Perambalur Taluk												
Total ...	10,158	858	3,308	3,129	1,496	571	375	114	267	20	8	12
(a) ...	8,776	744	2,879	2,681	1,286	484	345	91	226	20	8	12
(b) ...	285	63	171	42	6	...	...	1	2	...	...	...
(c) ...	1,097	51	258	406	204	87	30	22	39	...	...	...

(a) Owned or held from Government
(b) Held from private persons or Institutions for payment in money, kind or share
(c) Partly held from Government and partly from private persons for payment in money, kind or share.

STATE TABLE B-XI—*contd.*

SAMPLE HOUSEHOLDS ENGAGED IN CULTIVATION CLASSIFIED BY INTEREST IN LAND AND SIZE OF LAND CULTIVATED

(*Based on* 20% *Sample*)

Interest in land cultivated	No. of cultivating households	Household engaged in cultivation by size of land in acres										
		Less than 1	1.0—2.4	2.5—4.9	5.0—7.4	7.5—9.9	10.0—12.4	12.5—14.9	15.0—29.9	30.0—49.9	50+	Unspecified
(1)	(2)	(3)	(4)	(5)	(6)	(7)	(8)	(9)	(10)	(11)	(12)	(13)
All Rural Areas—*contd.*												
Udaiyarpalayam Taluk												
Total ...	14,852	2,250	4,524	3,901	2,014	797	649	172	414	80	17	34
(*a*) ...	12,499	1,894	3,817	3,218	1,714	662	579	145	354	67	15	34
(*b*) ...	485	211	207	59	6	...	...	...	1	1	...	...
(*c*) ...	1,868	145	500	624	294	135	70	27	59	12	2	...
Lalgudi Taluk												
Total ...	7,178	1,254	2,451	1,901	899	263	215	31	127	9	4	24
(*a*) ...	4,979	791	1,629	1,348	689	197	167	25	100	8	3	22
(*b*) ...	1,139	409	513	176	31	7	2	...	...	...	...	1
(*c*) ...	1,060	54	309	377	179	59	46	6	27	1	1	1
Musiri Taluk												
Total ...	9,884	1,209	3,773	2,777	1,216	337	259	61	167	25	10	50
(*a*) ...	7,159	862	2,610	2,017	951	250	207	47	137	22	8	48
(*b*) ...	1,162	302	667	144	33	6	2	...	6	...	...	2
(*c*) ...	1,563	45	496	616	232	81	50	14	24	3	2	...
Karur Taluk												
Total ...	6,710	552	1,339	1,312	1,154	493	650	141	771	213	83	2
(*a*) ...	5,351	396	1,033	1,058	976	385	540	101	617	175	69	1
(*b*) ...	579	127	205	100	49	21	34	6	31	3	2	1
(*c*) ...	780	29	101	154	129	87	76	34	123	35	12	...

					Kulittalai Taluk							
Total ...	12,006	1,067	3,689	3,139	1,787	568	704	170	644	170	62	6
(a) ...	9,986	835	3,006	2,609	1,522	446	627	143	584	151	57	6
(b) ...	884	201	433	181	42	8	9	2	5	3	...	...
(c) ...	1,136	31	250	349	223	114	68	25	55	16	5	...
					Tiruchirapalli Taluk							
Total ...	3,240	609	1,184	743	351	117	99	32	75	14	6	10
(a) ...	2,023	435	718	392	234	68	70	18	61	13	5	9
(b) ...	740	154	347	181	39	10	4	1	3	...	...	1
(c) ...	477	20	119	170	78	39	25	13	11	1	1	...
					Kulathur Taluk							
Total ...	5,548	721	1,854	1,469	733	280	198	67	175	30	15	6
(a) ...	4,347	563	1,412	1,131	580	233	171	53	157	28	13	6
(b) ...	381	108	196	57	17	2	...	1	...	...	...	...
(c) ...	820	50	246	281	136	45	27	13	18	2	2	...
					Alangudi Taluk							
Total ...	4,770	860	1,872	1,151	517	138	119	30	61	12	5	5
(a) ...	4,041	748	1,573	935	459	114	109	24	57	12	5	5
(b) ...	185	75	88	18	3	1	...	...	...	...	...	...
(c) ...	544	37	211	198	55	23	10	6	4	...	...	...
					Tirumayam Taluk							
Total ...	4,450	999	1,918	982	331	92	64	15	35	6	3	5
(a) ...	2,111	517	851	434	173	45	48	7	23	6	2	5
(b) ...	1,151	392	588	142	26	...	2	...	1	...	...	...
(c) ...	1,188	90	479	406	132	47	14	8	11	...	1	...
					All Urban Areas TIRUCHIRAPALLI DISTRICT							
Total ...	**3,553**	**677**	**1,387**	**786**	**336**	**98**	**120**	**16**	**90**	**21**	**21**	**1**
(a) ...	2,408	396	919	529	262	74	101	15	71	20	20	1
(b) ...	733	232	354	103	25	3	7	...	9	...	...	...
(c) ...	412	49	114	154	49	21	12	1	10	1	1	...

(a) Owned or held from Government
(b) Held from private persons or Institutions for payment in money, kind or share
(c) Partly held from Government and partly from private persons for payment in money, kind or share.

STATE TABLE B-XI—*contd.*

SAMPLE HOUSEHOLDS ENGAGED IN CULTIVATION CLASSIFIED BY INTEREST IN LAND AND SIZE OF LAND CULTIVATED

(*Based on 20% Sample*)

Interest in land cultivated	No. of cultivating households	Households engaged in cultivation by size of land in acres										
		Less than 1	1.0—2.4	2.5—4.9	5.0—7.4	7.5—9.9	10.0—12.4	12.5—14.9	15.0—29.9	30.0—49.9	50+	Unspecified
(1)	(2)	(3)	(4)	(5)	(6)	(7)	(8)	(9)	(10)	(11)	(12)	(13)
						All Rural Areas						
						THANJAVUR DISTRICT						
Total ...	**58,186**	**9,339**	**20,261**	**15,074**	**7,065**	**1.939**	**1,726**	**701**	**1,481**	**352**	**153**	**95**
(*a*) ...	**27,512**	**5,120**	**10,347**	**6,685**	**2,911**	**625**	**706**	**255**	**602**	**150**	**57**	**54**
(*b*) ...	**19,558**	**3,823**	**7,487**	**4,671**	**2,028**	**411**	**437**	**160**	**354**	**106**	**43**	**38**
(*c*) ...	**11,116**	**396**	**2,427**	**3,718**	**2,126**	**903**	**583**	**286**	**525**	**96**	**53**	**3**
						Sirkali Taluk						
Total ...	2,666	347	970	821	271	87	64	30	47	15	7	7
(*a*) ...	1,041	180	412	301	82	18	15	9	11	7	2	4
(*b*) ...	1,008	161	426	282	74	18	15	9	14	3	3	3
(*c*) ...	617	6	132	238	115	51	34	12	22	5	2	...
						Mayuram Taluk						
Total ...	4,773	548	1,415	1,590	677	146	137	66	125	36	19	14
(*a*) ...	1,800	263	591	617	188	25	40	13	42	10	3	8
(*b*) ...	1,850	278	648	589	203	25	34	14	29	17	7	6
(*c*) ...	1,123	7	176	384	286	96	63	39	54	9	9	...
						Kumbakonam Taluk						
Total ...	4,104	788	1,477	1,022	463	128	93	39	77	13	4	...
(*a*) ...	1,620	391	674	351	135	19	14	7	23	6	...	...
(*b*) ...	1,526	368	617	336	134	17	25	10	13	3	3	...
(*c*) ...	958	29	186	335	194	92	54	22	41	4	1	..

					Nannilam Taluk							
Total ...	3,828	389	988	1,148	626	197	172	83	172	36	15	2
(a) ...	1,397	198	441	447	166	28	40	26	36	7	8	...
(b) ...	1,364	174	439	407	198	41	44	14	35	9	1	2
(c) ...	1,067	17	108	294	262	128	88	43	101	20	6	...
					Papanasam Taluk							
Total ...	3,991	822	1,305	908	447	147	125	49	137	34	13	4
(a) ...	1,507	398	541	323	124	31	34	7	35	10	2	2
(b) ...	1,454	382	555	285	125	23	29	12	29	10	3	1
(c) ...	1,030	42	209	300	198	93	62	30	73	14	8	1
					Thanjavur Taluk							
Total ...	5,714	1,036	2,095	1,261	660	189	199	59	156	28	9	22
(a) ...	2,424	516	928	480	251	61	73	19	70	14	2	10
(b) ...	2,316	465	926	467	236	56	80	18	44	8	5	11
(c) ...	974	55	241	314	173	72	46	22	42	6	2	1
					Orathanad Taluk							
Total ...	6,663	1,069	2,535	1,633	826	177	189	68	121	30	12	3
(a) ...	5,818	959	2,224	1,391	725	135	167	62	114	26	12	3
(b) ...	223	67	118	23	10	1	1	...	2	1	...	...
(c) ...	622	43	193	219	91	41	21	6	5	3	...	...
					Mannargudi Taluk							
Total ...	5,170	948	1,608	1,332	692	181	150	57	142	30	6	24
(a) ...	2,164	498	720	546	234	44	51	14	39	6	2	10
(b) ...	2,089	425	738	513	247	46	48	13	34	11	1	13
(c) ...	917	25	150	273	211	91	51	30	69	13	3	1
					Nagapattinam Taluk							
Total ...	2.648	385	833	653	317	114	116	46	115	42	27	...
(a) ...	1,053	201	402	239	84	30	32	10	30	18	7	...
(b) ...	1,044	178	368	253	123	24	33	9	39	11	6	...
(c) ...	551	6	63	161	110	60	51	27	46	13	14	...

(a) Owned or held from Government
(b) Held from private persons or Institutions for payment in money, kind or share
(c) Partly held from Government and partly from private persons for payment in money, kind or share.

STATE TABLE B-XI—*contd.*

SAMPLE HOUSEHOLDS ENGAGED IN CULTIVATION CLASSIFIED BY INTEREST IN LAND AND SIZE OF LAND CULTIVATED

(*Based on 20% Sample*)

Interest in land cultivated	No. of cultivating house-holds	Households engaged in cultivation by size of land in acres										
		Less than 1	1.0—2.4	2.5—4.9	5.0—7.4	7.5—9.9	10.0—12.4	12.5—14.9	15.0—29.9	30.0—49.9	50+	Unspecified
(1)	(2)	(3)	(4)	(5)	(6)	(7)	(8)	(9)	(10)	(11)	(12)	(13)
					All Rural Areas—*contd.*							
					Tiruthuraipundi Taluk							
Total ...	6,244	1,031	2,337	1,496	715	182	178	70	162	49	21	3
(*a*) ...	2,630	485	1,107	556	250	55	62	22	59	26	7	1
(*b*) ...	2,456	500	945	530	267	55	59	18	56	15	9	2
(*c*) ...	1,158	46	285	410	198	72	57	30	47	8	5	...
					Pattukkottai Taluk							
Total ...	7,294	1,325	2,724	1,784	787	238	166	89	137	30	11	3
(*a*) ...	3,220	639	1,221	721	337	94	83	38	69	11	4	3
(*b*) ...	3,084	619	1,161	702	333	90	59	40	57	18	5	...
(*c*) ...	990	67	342	361	117	54	24	11	11	1	2	...
					Arantangi Taluk							
Total ...	5,091	651	1,974	1,426	584	153	137	45	90	9	9	13
(*a*) ...	2,838	392	1,086	713	335	85	95	28	74	9	8	13
(*b*) ...	1,144	206	546	284	78	15	10	3	2	...	...	...
(*c*) ...	1,109	53	342	429	171	53	32	14	14	...	1	...
					All Urban Areas							
					THANJAVUR DISTRICT							
Total ...	3,071	320	1,006	752	396	99	153	66	165	62	46	6
(*a*) ...	2,055	238	643	445	276	55	120	52	131	50	40	5
(*b*) ...	699	73	307	215	66	12	14	3	7	1	1	...
(*c*) ...	317	9	56	92	54	32	19	11	27	11	5	1

All Rural Areas

RAMANATHAPURAM DISTRICT

Total ...	55,484	6,922	18,047	14,579	7,262	2,573	2,379	665	2,234	458	180	185
(a) ...	43,108	5,449	14,426	11,132	5,449	1,763	1,908	445	1,829	371	157	179
(b) ...	4,107	1,148	1,745	829	258	63	39	13	10	1	...	1
(c) ...	8,269	325	1,876	2,618	1,555	747	432	207	395	86	23	5
Tirupattur Taluk												
Total ...	6,722	1,734	2,822	1,373	463	116	98	22	68	9	2	15
(a) ...	4,927	1,222	2,093	999	350	87	77	18	56	8	2	15
(b) ...	797	360	373	51	10	...	3	...	...	...	...	...
(c) ...	998	152	356	323	103	29	18	4	12	1	...	...
Sivaganga Taluk												
Total ...	7,902	1,528	3,266	1,991	646	171	127	34	77	6	1	55
(a) ...	6,338	1,179	2,635	1,602	513	141	109	28	71	6	1	53
(b) ...	717	280	324	83	20	2	6	...	1	...	...	1
(c) ...	847	69	307	306	113	28	12	6	5	...	...	1
Tiruvadanai Taluk												
Total ...	6,236	703	2,112	1,767	861	280	243	49	190	16	9	6
(a) ...	4,833	577	1,616	1,332	677	198	209	32	163	15	8	6
(b) ...	350	98	178	62	9	3	...	...	...	...	...	...
(c) ...	1,053	28	318	373	175	79	34	17	27	1	1	...
Paramakudi Taluk												
Total ...	6,252	487	1,891	1,894	1,025	368	269	89	164	30	5	30
(a) ...	3,926	391	1,373	1,121	551	159	157	34	95	13	2	30
(b) ...	648	73	277	199	76	15	8	...	...	...	...	...
(c) ...	1,678	23	241	574	398	194	104	55	69	17	3	...

(a) Owned or held from Government
(b) Held from private persons or Instituions for payment in money, kind or share
(c) Partly held from Government and partly from private persons for payment in money, kind or share.

STATE TABLE B-XI—*contd.*

SAMPLE HOUSEHOLDS ENGAGED IN CULTIVATION CLASSIFIED BY INTEREST IN LAND AND SIZE OF LAND CULTIVATED

(Based on 20% Sample)

Interest in land cultivated	No. of cultivating households	Households engaged in cultivation by size of land in acres										
		Less than 1	1.0—2.4	2.5—4.9	5.0—7.4	7.5—9.9	10.0—12.4	12.5—14.9	15.0—29.9	30.0—49.9	50+	Unspecified
(1)	(2)	(3)	(4)	(5)	(6)	(7)	(8)	(9)	(10)	(11)	(12)	(13)
All Rural Areas—*contd.*												
Ramanathapuram Taluk												
Total ...	3,050	270	966	946	441	158	114	29	90	18	7	11
(*a*) ...	2,215	202	736	677	308	95	83	19	65	13	7	10
(*b*) ...	399	62	163	116	36	14	5	2	1	...	...	...
(*c*) ...	436	6	67	153	97	49	26	8	24	5	...	1
Mudukulathur Taluk												
Total ...	7,046	369	1,880	1,993	1,219	470	437	139	418	70	34	17
(*a*) ...	4,986	279	1,461	1,432	811	245	300	67	300	49	25	17
(*b*) ...	547	78	153	184	78	24	13	11	6	...	...	...
(*c*) ...	1,513	12	266	377	330	201	124	61	112	21	9	...
Aruppukkottai Taluk												
Total ...	7,195	639	2,012	1,932	1,060	404	379	120	459	95	53	42
(*a*) ...	6,238	550	1,780	1,686	901	332	334	94	392	80	47	42
(*b*) ...	230	77	103	40	9	1	...	...	...	...	...	...
(*c*) ...	727	12	129	206	150	71	45	26	67	15	6	...
Sattur Taluk												
Total ...	6,930	507	1,618	1,698	1,047	461	567	155	624	183	62	8
(*a*) ...	6,295	449	1,519	1,546	958	397	510	131	559	162	58	6
(*b*) ...	131	48	31	40	7	2	2	...	1	...	...	...
(*c*) ...	504	10	68	112	82	62	55	24	64	21	4	2

Srivilliputtur Taluk												
Total ...	4,151	685	1,480	985	500	145	145	28	144	31	7	1
(a) ...	3,350	600	1,213	737	380	109	129	22	128	25	7	...
(b) ...	288	72	143	54	13	2	2	...	1	1	...	...
(c) ...	513	13	124	194	107	34	14	6	15	5	...	1
All Urban Areas												
RAMANATHAPURAM DISTRICT												
Total ...	**3,035**	**441**	**1,138**	**643**	**345**	**100**	**127**	**27**	**146**	**40**	**15**	**13**
(a) ...	**2,487**	**383**	**921**	**505**	**278**	**82**	**113**	**18**	**129**	**34**	**11**	**13**
(b) ...	**338**	**56**	**175**	**70**	**24**	**4**	**4**	**1**	**3**	**...**	**1**	**...**
(c) ...	**210**	**2**	**42**	**68**	**43**	**14**	**10**	**8**	**14**	**6**	**3**	**...**
All Rural Areas												
TIRUNELVELI DISTRICT												
Total ...	**46,976**	**11,881**	**14,285**	**9,254**	**4,527**	**1,651**	**1,721**	**642**	**2,076**	**554**	**244**	**141**
(a) ...	**34,461**	**7,826**	**9,951**	**6,929**	**3,742**	**1,364**	**1,506**	**499**	**1,809**	**489**	**214**	**132**
(b) ...	**5,946**	**3,292**	**2,005**	**498**	**85**	**20**	**16**	**5**	**14**	**...**	**2**	**9**
(c) ...	**6,569**	**763**	**2,329**	**1,827**	**700**	**267**	**199**	**138**	**253**	**65**	**28**	**...**
Sankaranayinarkoil Taluk												
Total ...	6,675	714	1,935	1,776	916	327	354	100	399	102	36	16
(a) ...	5,608	619	1,658	1,399	775	269	308	79	360	92	33	16
(b) ...	232	69	87	55	15	2	2	...	1	...	1	...
(c) ...	835	26	190	322	126	56	44	21	38	10	2	...
Kovilpatti Taluk												
Total ...	10,512	644	2,221	2,467	1,665	733	815	356	1,093	339	143	36
(a) ...	9,530	589	2,098	2,255	1,507	655	741	272	950	303	126	34
(b) ...	185	43	66	46	16	3	4	2	3	...	...	2
(c) ...	797	12	57	166	142	75	70	82	140	36	17	...

(a) Owned or held from Government
(b) Held from private persons or Institutions for payment in money, kind or share
(c) Partly held from Government and partly from private persons for payment in money, kind or share.

STATE TABLE B-XI—*contd.*

SAMPLE HOUSEHOLDS ENGAGED IN CULTIVATION CLASSIFIED BY INTEREST IN LAND AND SIZE OF LAND CULTIVATED

(*Based on* 20% *Sample*)

Interest in land cultivated	No. of cultivating households	Households engaged in cultivation by size of land in acres										
		Less than 1	1.0—2.4	2.5—4.9	5.0—7.4	7.5—9.9	10.0—12.4	12.5—14.9	15.0—29.9	30.0—49.9	50+	Unspecified
(1)	(2)	(3)	(4)	(5)	(6)	(7)	(8)	(9)	(10)	(11)	(12)	(13)
All Rural Areas—*contd.*												
Srivaikuntam Taluk												
Total ...	4,463	1,586	1,265	729	322	136	114	57	175	32	19	28
(*a*) ...	3,171	1,079	839	514	255	105	102	51	159	28	17	22
(*b*) ...	725	412	233	59	10	3	...	...	2	...	...	6
(*c*) ...	567	95	193	156	57	28	12	6	14	4	2	...
Tirunelveli Taluk												
Total ...	4,040	1,548	1,358	646	245	67	79	22	41	14	7	13
(*a*) ...	2,147	800	641	354	162	50	56	19	35	11	6	13
(*b*) ...	971	599	301	49	16	2	3	...	1	...	...	...
(*c*) ...	922	149	416	243	67	15	20	3	5	3	1	...
Tenkasi Taluk												
Total ...	6,254	1,940	2,292	1,186	422	130	99	41	102	17	8	17
(*a*) ...	4,824	1,525	1,720	885	334	104	91	32	94	16	7	16
(*b*) ...	601	329	209	52	6	2	...	1	1	...	...	1
(*c*) ...	829	86	363	249	82	24	8	8	7	1	1	...
Shencottah Taluk												
Total ...	1,004	368	357	188	58	11	9	...	10	...	2	1
(*a*) ...	568	220	207	91	32	6	5	...	6	...	...	1
(*b*) ...	226	122	74	25	3	1	...	...	1	...	...	...
(*c*) ...	210	26	76	72	23	4	4	...	3	...	2	...

11

Ambasamudram Taluk												
Total ...	4,137	1,816	1,429	569	193	33	35	12	41	6	1	2
(*a*) ...	2,033	906	608	288	131	24	27	8	34	5	...	2
(*b*) ...	1,310	803	440	61	5	...	...	...	...	...	1	...
(*c*) ...	794	107	381	220	57	9	8	4	7	1	...	...
Nanguneri Taluk												
Total ...	6,770	2,203	2,350	1,171	487	155	157	34	147	25	22	19
(*a*) ...	4,287	1,313	1,433	754	360	105	127	24	116	17	19	19
(*b*) ...	1,243	689	407	118	11	6	7	...	5	...	...	...
(*c*) ...	1,240	201	510	299	116	44	23	10	26	8	3	...
Tiruchendur Taluk												
Total ...	3,121	1,062	1,078	522	219	59	59	20	68	19	6	9
(*a*) ...	2,293	775	747	389	186	46	49	14	55	17	6	9
(*b*) ...	453	226	188	33	3	1	...	2	...	...	...	...
(*c*) ...	375	61	143	100	30	12	10	4	13	2	...	...
All Urban Areas												
TIRUNELVELI DISTRICT												
Total ...	**5,476**	**2,160**	**1,774**	**789**	**321**	**105**	**126**	**30**	**103**	**43**	**21**	**4**
(*a*) ...	**3,625**	**1,407**	**1,124**	**495**	**238**	**84**	**107**	**21**	**86**	**38**	**21**	**4**
(*b*) ...	**1,246**	**688**	**423**	**101**	**25**	**4**	**1**	**1**	**2**	**1**	...	...
(*c*) ...	**605**	**65**	**227**	**193**	**58**	**17**	**18**	**8**	**15**	**4**	...	...

(*a*) Owned or held from Government
(*b*) Held from private persons or Institutions for payment in money, kind or share
(*c*) Partly held from Government and partly from private persons for payment in money, kind or share.

STATE TABLE B-XI—*concld.*

SAMPLE HOUSEHOLDS ENGAGED IN CULTIVATION CLASSIFIED BY INTEREST IN LAND AND SIZE OF LAND CULTIVATED

(*Based on 20% Sample*)

Interest in land cultivated	No. of cultivating households	Households engaged in cultivation by size of land in acres										
		Less than 1	1.0—2.4	2.5—4.9	5.0—7.4	7.5—9.9	10.0—12.4	12.5—14.9	15.0—29.9	30.0—49.9	50+	Unspecified
(1)	(2)	(3)	(4)	(5)	(6)	(7)	(8)	(9)	(10)	(11)	(12)	(13)
All Rural Areas												
KANYAKUMARI DISTRICT												
Total ...	**14,470**	**8,027**	**4,271**	**1,437**	**436**	**94**	**92**	**36**	**57**	**16**	**4**	...
(a) ...	**9,111**	**5,515**	**2,416**	**759**	**241**	**49**	**61**	**19**	**38**	**9**	**4**	...
(b) ...	**1,942**	**1,234**	**571**	**103**	**23**	**6**	**3**	**1**	**1**	...	...	...
(c) ...	**3,417**	**1,278**	**1,284**	**575**	**172**	**39**	**28**	**16**	**18**	**7**	...	...
Vilavancode Taluk												
Total ...	5,545	3,110	1,630	541	154	28	32	20	20	7	3	...
(a) ...	3,648	2,104	1,048	332	97	12	23	10	14	5	3	...
(b) ...	363	278	73	9	2	1	...	...	...	...	...	...
(c) ...	1,534	728	509	200	55	15	9	10	6	2	...	...
Kalkulam Taluk												
Total ...	4,838	2,707	1,396	476	153	23	35	10	29	8	1	...
(a) ...	3,011	1,840	779	238	89	14	21	7	19	3	1	...
(b) ...	693	492	153	35	8	1	2	1	1	...	...	...
(c) ...	1,134	375	464	203	56	8	12	2	9	5	...	...
Thovala Taluk												
Total ...	1,037	326	417	178	78	18	11	4	4	1	...	...
(a) ...	461	185	155	69	29	9	10	1	2	1	...	...
(b) ...	334	129	161	32	10	2	...	...	...	...	...	...
(c) ...	242	12	101	77	39	7	1	3	2	...	...	...

Agastheeswaram Taluk												
Total ...	3,050	1,884	828	242	51	25	14	2	4	...	...	...
(a) ...	1,991	1,386	434	120	26	14	7	1	3	...	...	...
(b) ...	552	335	184	27	3	2	1	...	...	...	...	...
(c) ...	507	163	210	95	22	9	6	1	1	...	...	...
All Urban Areas												
KANYAKUMARI DISTRICT												
Total ...	817	390	288	73	39	5	11	3	6	2	...	..
(a) ...	520	250	176	45	27	4	10	3	4	1	...	...
(b) ...	195	115	71	6	1	...	1	...	...	1	...	...
(c) ...	102	25	41	22	11	1	...	...	2	...	...	...

(a) Owned or held from Government
(b) Held from private persons or Institutions for payment in money, kind or share
(c) Partly held from Government and partly from private persons for payment in money, kind or share.

TABLE B-XII

Sample households engaged in cultivation only classified by size of land cultivated and number of family workers and hired workers in rural and urban areas separately

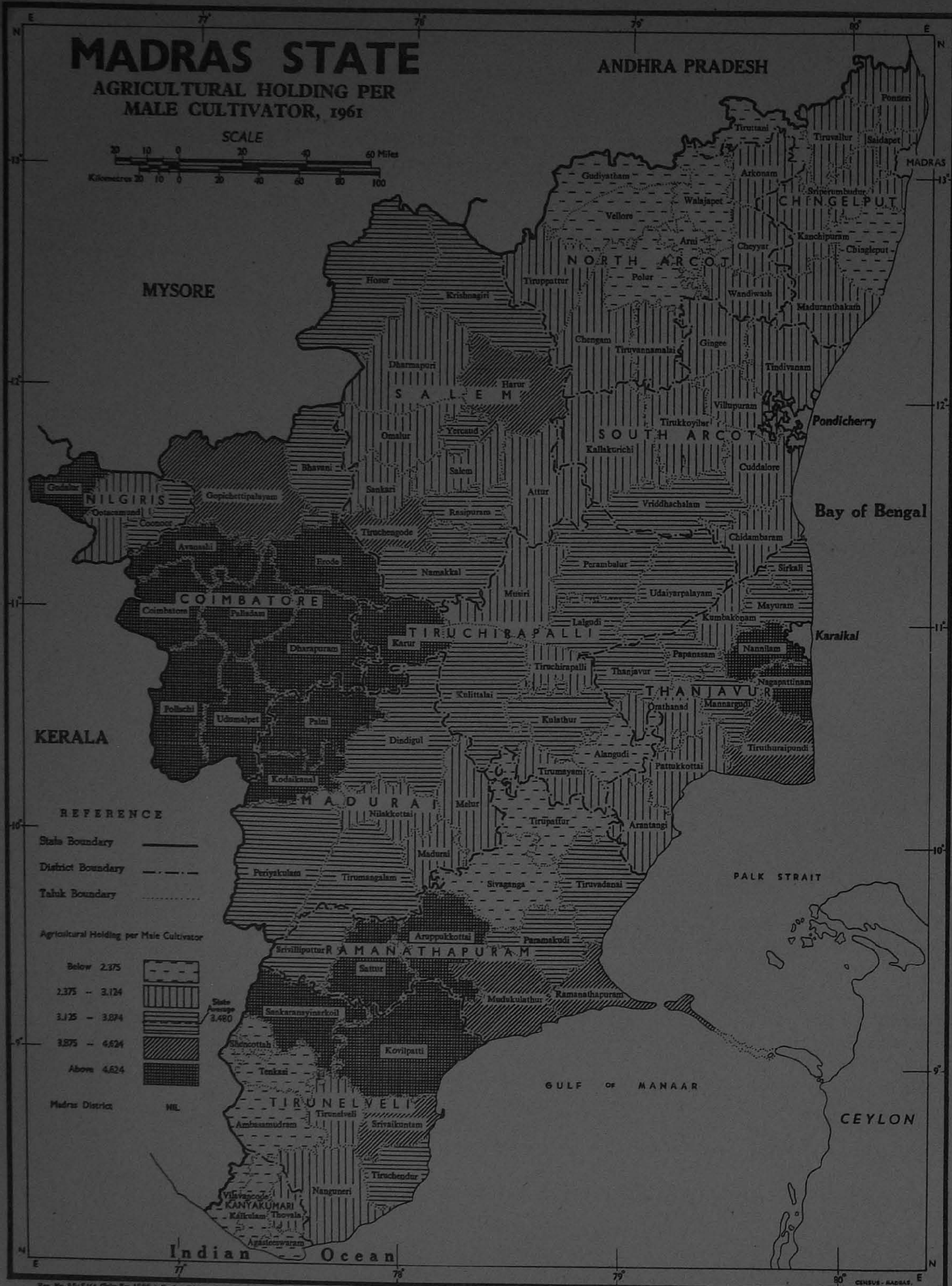

Reg. No. 55·E'64 (Sales Em. 1066) Copies 4000

Reproduced from Indentor's Original

Helio. F. Z. P. C. S. O., Madras.

FLY LEAF

TABLE B-XII—SAMPLE HOUSEHOLDS ENGAGED IN CULTIVATION ONLY CLASSIFIED BY SIZE OF LAND CULTIVATED AND NUMBER OF FAMILY WORKERS AND HIRED WORKERS

This table presents data of households engaged in cultivation only, classified by size of land cultivated and number of family workers and hired workers. Households having a particular size of holding mentioned in table B-XI are cross tabulated with reference to the number of persons working in cultivation. It is presented for Rural and Urban separately. The figures are presented for State, District and Taluk in respect of Rural. For Urban the figures are shown only for State and District.

The size of the holdings are same as in Table B-XI :

Less than		1 acre
1.0	—	2.4 acres
2.5	—	4.9 „
5.0	—	7.4 „
7.5	—	9.9 „
10.0	—	12.4 „
12.5	—	14.9 „
15.0	—	29.9 „
30.0	—	49.9 „
50.0 and above		
and Unspecified.		

The number of persons working is grouped under 1, 2, 3-5, 6-10, more than 10 persons and unspecified. Under each group family workers and hired workers are shown separately.

Family workers in household cultivation mean those members of the household who are engaged in cultivation by having some direct part in cultivation or in direction or supervision of cultivation. They need not necessarily do any manual labour. But absentee landlords are excluded.

Hired workers refer to workers other than family members who were engaged in whole-time employment and who worked during the last cultivation season or during the current cultivation season.

For definition of Household Cultivation *see* the Preliminary note.

Similar data on households engaged in Household Industry are presented in table B-XV.

TABLE B-XII

SAMPLE HOUSEHOLDS ENGAGED IN CULTIVATION ONLY CLASSIFIED BY SIZE OF LAND CULTIVATED AND NUMBER OF FAMILY WORKERS AND HIRED WORKERS

Size of land (class ranges in acres)	Total of cultivating households				Cultivating households according to number of persons engaged in cultivation						
					1 Person			2 Persons			
	Household	Family Worker		Hired Worker	Household	Family Worker		Household	Family Worker		Hired Worker
		Males	Females			Males	Females		Males	Females	
(1)	(2)	(3)	(4)	(5)	(6)	(7)	(8)	(9)	(10)	(11)	(12)
All Rural Areas											
MADRAS STATE											
All Sizes ...	584,330	837,581	465,421	1,077,034	164,116	138,318	25,798	162,102	194,202	115,459	14,543
Less than 1 ...	82,199	89,096	46,731	36,958	41,337	33,780	7,557	23,566	26,672	18,744	1,716
1.0 — 2.4 ...	192,894	245,330	137,667	205,626	65,173	54,546	10,627	61,290	71,958	46,062	4,560
2.5 — 4.9 ...	150,376	222,671	126,775	288,882	34,633	29,844	4,789	43,581	52,844	30,116	4,202
5.0 — 7.4 ...	74,772	123,864	69,534	198,126	12,845	11,214	1,631	18,510	23,199	11,640	2,181
7.5 — 9.9 ...	25,262	44,688	24,921	85,364	3,403	3,011	392	5,436	6,878	3,297	697
10.0 — 12.4 ...	23,579	43,024	23,760	84,036	2,975	2,635	340	4,499	5,784	2,661	553
12.5 — 14.9 ...	6,639	12,762	6,807	28,871	691	606	85	1,113	1,446	611	169
15.0 — 29.9 ...	20,861	41,422	21,796	100,353	2,079	1,859	220	3,013	4,006	1,641	379
30.0 — 49.9 ...	4,639	9,573	4,759	31,372	386	347	39	485	693	218	59
50+ ...	1,878	3,582	1,608	17,000	180	166	14	165	222	92	16
Unspecified ...	1,231	1,569	1,063	446	414	310	104	444	500	377	11
Chingleput District											
All Sizes ...	36,633	53,330	18,392	68,283	13,082	11,709	1,373	9,478	12,708	4,904	1,344
Less than 1 ...	6,843	7,768	3,100	3,220	3,682	3,171	511	1,780	2,181	1,228	151
1.0 — 2.4 ...	14,331	19,201	7,081	19,322	5,762	5,170	592	3,929	5,195	2,222	441
2.5 — 4.9 ...	8,702	13,762	4,851	18,367	2,432	2,251	181	2,403	3,329	1,059	418
5.0 — 7.4 ...	3,343	6,017	1,825	10,124	667	617	50	843	1,216	262	208
7.5 — 9.9 ...	1,067	2,012	595	4,151	163	151	12	199	290	57	51
10.0 — 12.4 ...	938	1,794	401	4,369	149	142	7	145	220	28	42
12.5 — 14.9 ...	244	481	102	1,323	26	24	2	39	66	3	9
15.0 — 29.9 ...	769	1,606	302	4,334	98	94	4	82	132	11	21
30.0 — 49.9 ...	190	389	47	2,026	20	18	2	7	12	...	2
50+ ...	72	144	23	1,046	12	11	1	4	6	2	...
Unspecified ...	134	156	65	1	71	60	11	47	61	32	1

UNION TABLE B-XII—*contd.*

SAMPLE HOUSEHOLDS ENGAGED IN CULTIVATION ONLY CLASSIFIED BY SIZE OF LAND CULTIVATED AND NUMBER OF FAMILY WORKERS AND HIRED WORKERS

Size of land (class ranges in acres)	Cultivating households according to number of persons engaged in cultivation															
	3—5 Persons				6—10 Persons				More than 10 Persons				Unspecified			
	Household	Family Worker Males	Family Worker Females	Hired Worker	Household	Family Worker Males	Family Worker Females	Hired Worker	Household	Family Worker Males	Family Worker Females	Hired Worker	Household	Family Worker Males	Family Worker Females	Hired Worker
	(13)	(14)	(15)	(16)	(17)	(18)	(19)	(20)	(21)	(22)	(23)	(24)	(25)	(26)	(27)	(28)
All Rural Areas—*contd.*																
MADRAS STATE—*contd.*																
All Sizes	180,031	341,357	217,527 17,112	97,111	42,789	103,785	72,126	127,720	35,036	59,919	34,511	837,637	256	...	...	23
Less than 1	13,922	23,716	62,289	7,620	2,198	3,691	2,683	8,923	1,084	1,237	635	18,697	92	...	...	2
1.0 — 2.4	49,789	90,912	64,744	23,806	9,012	18,005	12,803	32,557	7,550	9,909	5,886	144,701	80	...	...	2
2.5 — 4.9	51,903	99,827	35,743	23,636	10,717	25,443	18,335	32,274	9,497	14,713	8,791	228,757	45	...	...	13
5.0 — 7.4	29,710	58,526	12,341	15,706	7,391	19,688	13,961	18,536	6,300	11,237	6,559	161,703	16	...	...	...
7.5 — 9.9	10,684	21,172	11,258	6,537	3,181	8,772	6,191	7,912	2,554	4,855	2,700	70,218	4	...	...	...
10.0 — 12.4	10,183	20,042	2,920	7,283	3,313	9,235	6,438	7,791	2,603	5,328	3,063	68,409	6	...	...	...
12.5 — 14.9	2,821	5,563	8,723	2,356	1,128	3,210	2,096	2,700	886	1,937	1,095	23,646	...	...	...	...
15.0 — 29.9	8,589	16,888	1,557	7,736	4,183	11,548	7,241	11,337	2,988	7,121	3,971	80,898	9	...	...	3
30.0 — 49.9	1,633	3,146	394	1,802	1,148	2,994	1,696	3,705	984	2,393	1,249	25,806	3	...	...	...
50+	488	968	446	574	473	1,074	575	1,901	572	1,152	533	14,509	...	...	...	...
Unspecified	309	597		55	45	125	107	84	18	37	29	293	1	...	...	3
Chingleput District—*contd.*																
All Sizes	9,241	18,945	7,786	6,723	2,430	5,874	2,874	8,547	2,380	4,094	1,455	51,669	22	...	...	...
Less than 1	1,070	1,987	1,114	677	203	316	201	882	97	113	46	1,510	11	...	...	...
1.0 — 2.4	3188	6,350	3,012	2,014	703	1,455	821	2,658	742	1,031	434	14,209	7	...	...	...
2.5 — 4.9	2,568	5,499	2,269	1,516	663	1,650	886	2,220	634	1,033	456	14,213	2	...	...	...
5.0 — 7.4	1,151	2,503	844	876	308	908	428	867	372	773	241	8,173	2	...	...	...
7.5 — 9.9	450	933	260	486	130	385	198	352	125	253	68	3,262	...	...	...	...
10.0 — 12.4	371	767	141	467	137	381	152	454	136	284	73	3,406	...	...	...	...
12.5 — 14.9	95	191	23	152	41	121	43	132	43	79	31	1,030	...	...	...	...
15.0 — 29.9	285	592	97	447	167	468	114	612	137	320	76	3,254	...	...	...	...
30.0 — 49.9	43	78	7	82	56	137	21	265	64	144	17	1,677	...	...	...	...
50+	5	12	1	6	21	51	6	105	30	64	13	935	...	...	...	...
Unspecified	15	33	18	...	1	2	4	...	...	...	...	...	...	...	...	...

UNION TABLE B-XII—*contd.*

SAMPLE HOUSEHOLDS ENGAGED IN CULTIVATION ONLY CLASSIFIED BY SIZE OF LAND CULTIVATED AND NUMBER OF FAMILY WORKERS AND HIRED WORKERS

Size of land (class ranges in acres)		Total of cultivating households				Cultivating households according to number of persons engaged in cultivation						
						1 Person			2 Persons			
		Household	Family Worker		Hired Worker	Household	Family Worker		Household	Family Worker		Hired Worker
			Males	Females			Males	Females		Males	Females	
(1)		(2)	(3)	(4)	(5)	(6)	(7)	(8)	(9)	(10)	(11)	(12)
All Rural Areas—*contd.*												
North Arcot District												
All Sizes	...	**62,188**	**96,696**	**53,156**	**62,312**	**16,482**	**14,218**	**2,264**	**19,005**	**23,326**	**13,594**	**1,090**
Less than 1	...	8,316	9,560	5,879	2,536	3,528	2,781	747	2,865	3,184	2,494	52
1.0 — 2.4	...	24,488	33,417	19,164	16,160	7,632	6,564	1,068	8,494	10,132	6,563	293
2.5 — 4.9	...	17,138	28,474	15,539	19,078	3,655	3,318	337	5,089	6,467	3,353	358
5.0 — 7.4	...	6,947	13,582	6,992	10,064	1,038	965	73	1,710	2,330	851	239
7.5 — 9.9	...	1,908	3,990	1,972	3,549	259	242	17	380	532	163	65
10.0 — 12.4	...	1,587	3,454	1,724	4,431	193	181	12	230	330	83	47
12.5 — 14.9	...	447	1,017	495	1,353	41	40	1	66	94	22	16
15.0 — 29.9	...	1,069	2,526	1,104	3,625	104	99	5	132	203	45	16
30.0 — 49.9	...	178	471	200	872	16	16	...	14	24	4	...
50+	...	58	132	35	628	2	2	...	5	9	1	...
Unspecified	...	52	73	52	16	14	10	4	20	21	15	4
South Arcot District												
All Sizes	...	**71,115**	**101,480**	**41,907**	**168,686**	**23,383**	**20,857**	**2,526**	**18,402**	**23,744**	**11,066**	**1,994**
Less than 1	...	13,574	15,507	6,671	8,255	6,931	6,025	906	3,673	4,450	2,627	269
1.0 — 2.4	...	26,258	34,628	15,007	38,564	9,656	8,637	1,019	7,481	9,507	4,799	656
2.5 — 4.9	...	16,904	25,949	10,846	51,542	4,351	3,941	410	4,401	5,859	2,401	542
5.0 — 7.4	...	7,012	11,911	4,743	27,394	1,414	1,297	117	1,604	2,201	752	255
7.5 — 9.9	...	2,469	4,346	1,642	12,096	392	368	24	523	708	223	115
10.0 — 12.4	...	2,067	3,764	1,421	10,327	313	293	20	357	507	131	76
12.5 — 14.9	...	577	1,129	326	3,140	69	63	6	86	121	25	26
15.0 — 29.9	...	1,684	3,271	982	12,083	179	165	14	200	281	74	45
30.0 — 49.9	...	335	615	154	3,107	29	26	3	35	54	7	9
50+	...	142	232	52	2,145	12	12	...	15	23	6	1
Unspecified	...	93	128	63	33	37	30	7	27	33	21	...

UNION TABLE B-XII—*contd.*

SAMPLE HOUSEHOLDS ENGAGED IN CULTIVATION ONLY CLASSIFIED BY SIZE OF LAND CULTIVATED AND NUMBER OF FAMILY WORKERS AND HIRED WORKERS

Size of land (class ranges in acres)	Cultivating households according to number of persons engaged in cultivation															
	3—5 Persons				6—10 Persons				More than 10 Persons				Unspecified			
	House-hold	Family Worker		Hired Worker	House-hold	Family Worker		Hired Worker	House-hold	Family Worker		Hired Worker	House-hold	Family Worker		Hired Worker
		Males	Females			Males	Females			Males	Females			Males	Females	
	(13)	(14)	(15)	(16)	(17)	(18)	(19)	(20)	(21)	(22)	(23)	(24)	(25)	(26)	(27)	(28)
All Rural Areas—*contd.*																
North Arcot District—*contd.*																
All Sizes	20,333	42,246	25,798	5,964	4,312	12,695	8,998	8,412	2,042	4,211	2,502	46,845	14	...	...	1
Less than 1	1,649	3,074	2,280	328	178	404	301	496	91	117	57	1,660	5	...	...	...
1.0 — 2.4	6,788	13,412	9,212	1,485	1,038	2,512	1,862	2,799	532	797	459	11,583	4	...	...	...
2.5 — 4.9	6,559	13,961	8,511	1,427	1,202	3,593	2,639	2,157	629	1,135	699	15,135	4	...	...	1
5.0 — 7.4	3,038	6,748	3,601	1,033	829	2,775	1,997	947	332	764	470	7,845	...	...	...	...
7.5 — 9.9	864	1,952	923	442	295	976	720	386	110	288	149	2,656	...	...	...	...
10.0 — 12.4	725	1,568	737	485	308	999	687	462	130	376	205	3,437	1	...	...	...
12.5 — 14.9	204	444	182	158	96	315	209	168	40	124	81	1,011	...	...	...	...
15.0 — 29.9	431	931	299	510	285	901	506	692	117	392	249	2,407	...	...	...	...
30.0 — 49.9	43	88	22	69	65	178	60	241	40	165	114	562	...	...	...	...
50+	17	37	10	23	14	35	9	61	20	49	15	544	...	...	...	...
Unspecified	15	31	21	4	2	7	8	3	1	4	4	5	...	...	...	...
South Arcot District—*contd.*																
All Sizes	19,149	37,403	18,947	12,808	4,575	10,529	6,021	16,050	5,604	8,947	3,347	137,834	2	...	...	...
Less than 1	2,235	3,921	2,534	1,357	454	771	461	1,949	279	340	143	4,680	2	...	...	...
1.0 — 2.4	6,446	12,231	6,981	3,640	1,128	2,231	1,385	4,436	1,547	2,022	823	29,832	...	...	...	...
2.5 — 4.9	5,369	10,845	5,308	3,310	1,207	2,860	1,740	3,908	1,576	2,444	987	43,782	...	...	...	...
5.0 — 7.4	2,459	5,117	2,234	1,685	715	1,857	1,092	2,233	820	1,439	548	23,221	...	...	...	...
7.5 — 9.9	905	1,848	751	788	286	751	412	920	363	671	232	10,273	...	...	...	...
10.0 — 12.4	786	1,552	585	823	271	754	449	726	340	658	236	8,702	...	...	...	...
12.5 — 14.9	228	459	143	279	83	245	95	250	111	241	57	2,585	...	...	...	...
15.0 — 29.9	578	1,162	322	730	329	842	335	1,150	398	821	237	10,158	...	...	...	...
30.0 — 49.9	95	169	47	162	72	164	39	317	104	202	58	2,619	...	...	...	...
50+	25	49	13	32	25	40	7	145	65	108	26	1,967	...	...	...	...
Unspecified	23	50	29	2	5	14	6	16	1	1	...	15	...	...	...	...

UNION TABLE B-XII—*contd.*

SAMPLE HOUSEHOLDS ENGAGED IN CULTIVATION ONLY CLASSIFIED BY SIZE OF LAND CULTIVATED AND NUMBER OF FAMILY WORKERS AND HIRED WORKERS

Size of land (class ranges in acres)	Total of cultivating households				Cultivating households according to number of persons engaged in cultivation						
					1 Person			2 Persons			
	Household	Family Worker		Hired Worker	Household	Family Worker		Household	Family Worker		Hired Worker
		Males	Females			Males	Females		Males	Females	
(1)	(2)	(3)	(4)	(5)	(6)	(7)	(8)	(9)	(10)	(11)	(12)
All Rural Areas—*contd.*											
Salem District											
All Sizes ...	78,822	124,683	81,857	133,441	14,936	12,590	2,346	22,453	25,814	17,967	1,125
Less than 1 ...	4,511	5,005	3,012	1,963	1,906	1,539	367	1,554	1,710	1,347	51
1.0 — 2.4 ...	23,334	30,192	20,072	21,196	6,258	5,128	1,130	8,199	9,132	6,903	363
2.5 — 4.9 ...	24,733	38,198	25,503	37,362	4,221	3,653	568	7,388	8,490	5,902	384
5.0 — 7.4 ...	13,765	24,298	15,939	29,056	1,655	1,465	190	3,318	3,978	2,466	192
7.5 — 9.9 ...	4,464	8,760	5,787	12,342	347	313	34	855	1,052	601	57
10.0 — 12.4 ...	3,681	7,691	4,849	12,322	285	253	32	640	814	429	37
12.5 — 14.9 ...	1,029	2,354	1,553	4,582	59	53	6	134	177	86	5
15.0 — 29.9 ...	2,681	6,666	4,178	11 839	146	134	12	273	346	171	29
30.0 — 49.9 ...	407	1,074	689	2,217	25	22	3	35	51	16	3
50+ ...	106	281	148	516	14	13	1	12	15	7	2
Unspecified ...	111	164	127	46	20	17	3	45	49	39	2
Coimbatore District											
All Sizes ...	43,203	64,887	32,799	61,829	10,639	9,369	1,270	11,560	14,136	7,601	1,383
Less than 1 ...	1,466	1,588	753	395	812	692	120	413	468	340	18
1.0 — 2.4 ...	8,092	9,715	5,082	4,910	3,272	2,800	472	2,637	3,034	1,992	248
2.5 — 4.9 ...	10,868	14,950	7,954	9,564	3,106	2,742	364	3,447	4,114	2,381	399
5.0 — 7.4 ...	8,040	12,245	6,508	8,617	1,662	1,496	166	2,251	2,789	1,418	295
7.5 — 9.9 ...	3,505	5,731	2,853	5,322	605	557	48	843	1,084	475	127
10.0 — 12.4 ...	4,025	6,998	3,477	7,856	518	471	47	873	1,154	464	128
12.5 — 14.9 ...	1,039	1,905	868	2,088	111	98	13	195	245	98	47
15.0 — 29.9 ...	4,314	8,193	3,826	12,976	399	373	26	687	954	314	106
30.0 — 49.9 ...	1,199	2,427	1,006	5,621	80	73	7	133	189	65	12
50+ ...	556	992	400	4,465	39	36	3	47	66	25	3
Unspecified ...	99	143	72	15	35	31	4	34	39	29	...

UNION TABLE B-XII—*contd.*

SAMPLE HOUSEHOLDS ENGAGED IN CULTIVATION ONLY CLASSIFIED BY SIZE OF LAND CULTIVATED AND NUMBER OF FAMILY WORKERS AND HIRED WORKERS

Size of land (class ranges in acres)	Cultivating households according to number of persons engaged in cultivation															
	3—5 Persons				6—10 Persons				More than 10 Persons				Unspecified			
	House-hold	Family Worker		Hired Worker	House-hold	Family Worker		Hired Worker	House-hold	Family Worker		Hired Worker	House-hold	Family Worker		Hired Worker
		Males	Females			Males	Females			Males	Females			Males	Females	
	(13)	(14)	(15)	(16)	(17)	(18)	(19)	(20)	(21)	(22)	(23)	(24)	(25)	(26)	(27)	(28)
All Rural Areas—*contd.*																
Salem District—*contd.*																
All Sizes	**28,386**	**54,805**	**38,919**	**11,121**	**7,714**	**20,781**	**15,440**	**18,788**	**5,332**	**10,693**	**7,185**	**102,407**	**1**	...	...	...
Less than 1	826	1,426	1,055	418	158	259	193	634	67	71	50	860	...	...	...	...
1.0 — 2.4	6,587	11,899	9,110	2,480	1,426	2,904	2,176	4,922	863	1129	753	13431	1	...	...	...
2.5 — 4.9	9,452	18,148	13,229	3,161	2,099	5,247	3,999	5,813	1,573	2,660	1,805	28,004	...	...	...	...
5.0 — 7.4	6,056	12,010	8,391	2,326	1,564	4,538	3,358	3,117	1,172	2,307	1,534	23,421	...	...	...	...
7.5 — 9.9	2,084	4,212	2,886	839	692	2139	1,579	1,255	486	1,044	687	10,191	...	...	...	...
10.0 — 12.4	1,665	3,463	2,157	842	661	2,072	1,507	1,139	430	1,089	724	10,304	...	...	...	...
12.5 — 14.9	442	940	605	189	237	759	572	370	157	425	284	4,018	...	...	...	...
15.0 — 29.9	1,084	2,328	1,267	712	729	2,389	1,723	1,235	449	1,469	1,005	9,863	...	...	...	...
30.0 — 49.9	130	263	146	121	117	380	269	231	100	358	255	1,862	...	...	...	...
50+	26	52	22	29	23	72	40	62	31	129	78	423	...	...	...	...
Unspecified	34	64	51	4	8	22	24	10	4	12	10	30	...	...	...	...
Coimbatore District—*contd.*																
All Sizes	**15,497**	**29,352**	**16,778**	**11,016**	**3,673**	**8,848**	**5,564**	**11,386**	**1,806**	**3,182**	**1,586**	**38,044**	**28**	...	...	...
Less than 1	209	376	257	77	18	38	31	52	13	14	5	248	1	...	...	...
1.0 — 2.4	1,838	3,307	2,240	894	224	432	309	791	115	142	69	2,977	6	...	...	...
2.5 — 4.9	3,567	6,590	4,197	1,940	504	1,171	824	1,490	233	333	188	5,735	11	...	...	...
5.0 — 7.4	3,300	6,206	3,789	2,091	575	1,371	916	1,696	250	383	219	4,535	2	...	...	...
7.5 — 9.9	1,517	2,917	1,567	1,094	368	887	599	1,112	170	286	164	2,989	2	...	...	...
10.0 — 12.4	1,912	3,733	1,955	1,555	482	1,222	800	1,342	238	418	211	4,831	2	...	...	...
12.5 — 14.9	507	1,017	447	482	157	424	241	408	69	121	69	1,151	...	...	...	...
15.0 — 29.9	2,023	3,959	1,855	2,101	839	2,136	1,257	2,516	365	771	374	8,253	1	...	...	...
30.0 — 49.9	474	946	360	600	328	805	407	1,191	181	414	167	3,818	3	...	...	...
50+	124	242	79	177	174	348	173	778	172	300	120	3,507	...	...	...	...
Unspecified	26	59	32	5	4	14	7	10	...	...	...	...	...	...	...	...

UNION TABLE B-XII—*contd.*

SAMPLE HOUSEHOLDS ENGAGED IN CULTIVATION ONLY CLASSIFIED BY SIZE OF LAND CULTIVATED AND NUMBER OF FAMILY WORKERS AND HIRED WORKERS

Size of land (class ranges in acres)	Total of cultivating households				Cultivating households according to number of persons engaged in cultivation						
					1 Person			2 Persons			
	Household	Family Worker		Hired Worker	Household	Family Worker		Household	Family Worker		Hired Worker
		Males	Females			Males	Females		Males	Females	
(1)	(2)	(3)	(4)	(5)	(6)	(7)	(8)	(9)	(10)	(11)	(12)
					All Rural Areas—*contd.*						
					The Nilgiris District						
All Sizes ...	**2,755**	**3,545**	**2,960**	**3,701**	**383**	**301**	**82**	**907**	**927**	**839**	**48**
Less than 1 ...	312	319	282	71	97	69	28	137	128	132	14
1.0 — 2.4 ...	1,124	1,369	1,114	743	184	151	33	470	487	433	20
2.5 — 4.9 ...	722	946	837	966	74	59	15	209	218	190	10
5.0 — 7.4 ...	328	493	426	581	16	15	1	55	58	52	...
7.5 — 9.9 ...	88	134	119	289	5	3	2	15	16	12	2
10.0 — 12.4 ...	86	121	89	369	2	1	1	14	14	12	2
12.5 — 14.9 ...	15	20	15	61	...	...	...	2	2	2	...
15.0 — 29.9 ...	63	110	65	418	3	1	2	5	4	6	...
30.0 — 49.9 ...	10	17	7	125	2	2	...	...	...	...	...
50+ ...	7	16	6	78	...	...	...	...	...	...	...
Unspecified ...	...	...	...	...	...	...	...	...	...	...	...
					Madurai District						
All Sizes ...	**51,538**	**75,359**	**44,234**	**82,069**	**13,282**	**11,059**	**2,223**	**14,482**	**17,300**	**10,714**	**950**
Less than 1 ...	6,048	6,560	3,951	2,961	2,739	2,153	586	1,933	2,099	1,636	131
1.0 — 2.4 ...	17,680	22,665	13,362	13,770	5,655	4,638	1,017	5,750	6,723	4,435	342
2.5 — 4.9 ...	13,342	20,190	11,846	20,420	2,875	2,509	366	3,786	4,630	2,687	255
5.0 — 7.4 ...	6,716	11,260	6,428	16,100	1,143	985	158	1,584	2,002	1,049	117
7.5 — 9.9 ...	2,206	3,970	2,316	6,569	265	233	32	490	628	315	37
10.0 — 12.4 ...	2,259	4,178	2,532	7,197	246	223	23	415	523	273	34
12.5 — 14.9 ...	518	1,005	645	1,877	50	46	4	84	104	58	6
15.0 — 29.9 ...	1,978	4,019	2,254	8,843	196	180	16	312	427	173	24
30.0 — 49.9 ...	426	912	532	2,627	39	33	6	48	74	20	2
50+ ...	175	338	185	1,589	15	15	...	14	16	10	2
Unspecified ...	190	262	183	116	59	44	15	66	74	58	...

UNION TABLE B-XII—*contd.*

SAMPLE HOUSEHOLDS ENGAGED IN CULTIVATION ONLY CLASSIFIED BY SIZE OF LAND CULTIVATED AND NUMBER OF FAMILY WORKERS AND HIRED WORKERS

Cultivating households according to number of persons engaged in cultivation

Size of land (class ranges in acres)		3—5 Persons				6—10 Persons				More than 10 Persons				Unspecified			
		House-hold	Family Worker		Hired Worker	House-hold	Family Worker		Hired Worker	House-hold	Family Worker		Hired Worker	House-hold	Family Worker		Hired Worker
			Males	Females			Males	Females			Males	Females			Males	Females	
		(13)	(14)	(15)	(16)	(17)	(18)	(19)	(20)	(21)	(22)	(23)	(24)	(25)	(26)	(27)	(28)
All Rural Areas—*contd*																	
The Nilgiris District—*contd.*																	
All Sizes	...	1,062	1,607	1,501	824	281	521	408	1,080	120	189	130	1,749	2	...	...	...
Less than 1	...	68	97	107	24	8	20	12	19	2	5	3	14	...	...	...	...
1.0 — 2.4	...	396	608	550	252	53	92	72	227	20	31	26	244	1	...	...	...
2.5 — 4.9	...	347	514	493	297	66	121	108	224	25	34	31	435	1	...	...	...
5.0 — 7.4	...	174	265	248	172	67	133	104	226	16	22	21	183	...	...	...	...
7.5 — 9.9	...	29	48	45	17	31	59	50	112	8	8	10	158	...	...	...	...
10.0 — 12.4	...	33	47	40	43	23	38	26	109	14	21	10	215	...	...	...	...
12.5 — 14.9	...	4	3	5	10	8	14	7	41	1	1	1	10	...	...	...	...
15.0 — 29.9	...	9	20	11	9	22	38	27	104	24	47	19	305	...	...	...	...
30.0 — 49.9	...	...	...	...	...	1	1	1	5	7	14	6	120	...	...	...	...
50+	...	2	5	2	...	2	5	1	13	3	6	3	65	...	...	...	...
Unspecified	...	...	...	...	...	...	...	...	...	...	...	...	...	...	...	...	...
Madurai District—*contd.*																	
All Sizes	...	16,754	31,940	20,662	8,784	4,344	10,347	7,669	12,900	2,568	4,713	2,966	59,428	108	...	...	7
Less than 1	...	1,145	1,959	1,489	506	138	269	189	505	76	80	51	1,817	17	...	...	2
1.0 — 2.4	...	4,967	8,933	6,205	2,614	869	1,834	1,325	2,842	393	537	380	7,972	46	...	...	...
2.5 — 4.9	...	4,876	9,437	6,106	2,368	1,179	2,634	2,067	3,692	604	980	620	14,103	22	...	...	2
5.0 — 7.4	...	2,657	5,386	3,220	1,317	814	1,947	1,450	2,429	506	940	551	12,237	12	...	...	...
7.5 — 9.9	...	906	1,844	1,096	451	309	813	605	820	234	452	268	5,261	2	...	...	...
10.0 — 12.4	...	970	1,926	1,178	593	356	960	691	926	269	546	367	5,644	3	...	...	...
12.5 — 14.9	...	208	405	265	124	104	276	210	277	72	174	108	1,470	...	...	...	...
15.0 — 29.9	...	783	1,567	848	612	407	1,181	808	926	274	664	409	7,278	6	...	...	3
30.0 — 49.9	...	143	277	148	140	111	301	214	301	85	227	144	2,184	...	...	...	...
50+	...	48	103	35	55	46	99	74	179	52	105	66	1,353	...	...	...	...
Unspecified	...	51	103	72	4	11	33	36	3	3	8	2	109	...	...	...	...

UNION TABLE B-XII— *contd.*

SAMPLE HOUSEHOLDS ENGAGED IN CULTIVATION ONLY CLASSIFIED BY SIZE OF LAND CULTIVATED AND NUMBER OF FAMILY WORKERS AND HIRED WORKERS

Size of land (class ranges in acres)	Total of cultivating households				Cultivating households according to number of persons engaged in cultivation						
					1 Person			2 Persons			
	Household	Family Worker		Hired Worker	Household	Family Worker		Household	Family Worker		Hired Worker
		Males	Females			Males	Females		Males	Females	
(1)	(2)	(3)	(4)	(5)	(6)	(7)	(8)	(9)	(10)	(11)	(12)
All Rural Areas—*contd.*											
Tiruchirapalli District											
All Sizes ...	75,281	107,147	73,288	227,433	16,741	13,204	3,537	20,475	23,305	16,304	1,341
Less than 1 ...	9779	10,608	7,496	6,961	3,838	2,841	997	3,100	3,333	2,731	136
1.0 — 2.4 ...	24,666	30,949	21,771	44,161	6,750	5,176	1,574	7,688	8,525	6,478	373
2.5 — 4.9 ...	19,623	28,357	19,332	63,799	3,723	3,073	650	5,421	6,262	4,163	417
5.0 — 7.4 ...	10,141	16,428	11,002	48,291	1405	1,210	195	2,384	2,849	1,715	204
7.5 — 9.9 ...	3,532	6,273	4,032	21,352	375	332	43	705	872	448	90
10.0 — 12.4 ...	3,215	5,862	3,982	15,106	312	273	39	604	731	417	60
12.5 — 14.9 ...	793	1,551	1,046	5,492	62	58	4	120	152	73	15
15.0 — 29.9 ...	2,632	5,364	3,434	16,693	192	173	19	329	431	187	40
30.0 — 49.9 ...	550	1,166	776	3,690	34	34	...	42	55	26	3
50+ ...	200	412	272	1,783	13	12	1	19	26	11	1
Unspecified ...	150	177	145	105	37	22	15	63	69	55	2
Thanjavur District											
All Sizes ...	56.734	76,687	31,250	154,302	17,709	15,710	1,999	15,564	19,120	8,810	3,198
Less than 1 ...	8,898	9,560	4,237	4,236	4,818	4,077	741	2,512	2,878	1,858	288
1.0 — 2.4 ...	19,684	24,335	11,077	25,279	7,217	6,345	872	6,320	7,500	3,989	1,151
2.5 — 4.9 ...	14,802	20,927	8,820	40,928	3,679	3,410	269	4,315	5,419	2,173	1,038
5.0 — 7.4 ...	6,964	11,011	4,008	28,171	1,226	1,153	73	1,603	2,148	561	497
7.5 — 9.9 ...	1,912	3,206	1,159	11,945	226	213	13	312	433	92	99
10.0 — 12.4 ...	1,710	2,877	831	12,288	245	232	13	239	350	58	70
12.5 — 14.9 ...	697	1,234	329	5,406	81	78	3	79	115	20	23
15.0 — 29.9 ...	1,470	2,585	590	16,872	147	142	5	119	188	24	26
30.0 — 49.9 ...	351	591	97	6,402	28	25	3	21	37	2	3
50+ ...	151	235	37	2,745	12	10	2	10	15	3	2
Unspecified ...	95	126	65	30	30	25	5	34	37	30	1

UNION TABLE B-XII—*contd.*

SAMPLE HOUSEHOLDS ENGAGED IN CULTIVATION ONLY CLASSIFIED BY SIZE OF LAND CULTIVATED AND NUMBER OF FAMILY WORKERS AND HIRED WORKERS

Cultivating households according to number of persons engaged in cultivation

Size of land (class ranges in acres)		3—5 Persons				6—10 Persons				More than 10 Persons				Unspecified			
		Household	Family Worker Males	Family Worker Females	Hired Worker	Household	Family Worker Males	Family Worker Females	Hired Worker	Household	Family Worker Males	Family Worker Females	Hired Worker	Household	Family Worker Males	Family Worker Females	Hired Worker
		(13)	(14)	(15)	(16)	(17)	(18)	(19)	(20)	(21)	(22)	(23)	(24)	(25)	(26)	(27)	(28)
All Rural Areas—*contd.*																	
Tiruchirapalli District—*contd.*																	
All Sizes	...	24,327	44,396	33,480	10,669	6,076	13,757	10,853	18,987	7,651	12,485	9,114	196,433	11	...	...	3
Less than 1	...	2,163	3,515	2,965	1,119	466	702	637	1,950	209	217	166	3,756	3	...	...	...
1.0 — 2.4	...	6,852	12,086	9,642	2,785	1,488	2,724	2,118	5,856	1,884	2,438	1,959	35,147	4	...	...	...
2.5 — 4.9	...	6,734	12,384	9,520	2,474	1,463	3,213	2,498	4,741	2,280	3,425	2,501	56,167	2	...	...	...
5.0 — 7.4	...	3,993	7,596	5,432	1,619	962	2,412	1,945	2,503	1,397	2,361	1,715	43,965	...	...	...	...
7.5 — 9.9	...	1,472	2,864	1,983	674	430	1,183	884	1,168	550	1,022	674	19,420	...	...	...	...
10.0 — 12.4	...	1,355	2,618	1,787	685	460	1,268	1,050	933	484	972	689	13,428	...	...	...	...
12.5 — 14.9	...	330	640	417	214	129	363	305	257	152	338	247	5,006	...	...	...	...
15.0 — 29.9	...	1,120	2,137	1,351	817	467	1,340	1,031	979	523	1,283	846	14,857	1	...	...	...
30.0 — 49.9	...	215	388	258	217	140	377	268	370	119	312	224	3,100	...	...	...	...
50+	...	54	102	61	55	64	158	108	210	50	114	91	1,517	...	...	...	...
Unspecified	...	39	66	64	10	7	17	9	20	3	3	2	70	1	...	...	3
Thanjavur District—*contd.*																	
All Sizes	...	16,130	28,880	14,393	14,685	3,577	7,285	3,885	14,322	3,754	5,692	2,163	122,097	...	...	...	...
Less than 1	...	1,296	2,241	1,483	723	141	214	112	640	131	150	43	2,585	...	...	...	...
1.0 — 2.4	...	4,601	8,131	4,859	3,103	787	1,391	935	3,294	759	968	422	17,731	...	...	...	...
2.5 — 4.9	...	4,887	8,896	4,698	3,795	884	1,727	998	3,660	1,037	1,475	682	32,435	...	...	...	...
5.0 — 7.4	...	2,787	5,087	2,061	2,999	639	1,466	858	2,098	709	1,157	455	22,577	...	...	...	...
7.5 — 9.9	...	888	1,592	588	1,185	251	568	330	895	235	400	136	9,766	...	...	...	...
10.0 — 12.4	...	742	1,314	360	1,139	238	566	262	845	246	415	138	10,234	...	...	...	...
12.5 — 14.9	...	284	493	101	532	137	339	138	474	116	209	67	4,377	...	...	...	...
15.0 — 29.9	...	524	895	184	1,026	391	806	227	1,818	289	554	150	14,002	...	...	...	...
30.0 — 49.9	...	73	131	24	139	83	165	19	443	146	233	49	5,817	...	...	...	...
50+	...	19	38	5	34	25	42	6	146	85	130	21	2,563	...	...	...	...
Unspecified	...	29	62	30	10	1	1	...	9	1	1	...	10	...	...	...	...

UNION TABLE B-XII—*contd.*

SAMPLE HOUSEHOLDS ENGAGED IN CULTIVATION ONLY CLASSIFIED BY SIZE OF LAND CULTIVATED AND NUMBER OF FAMILY WORKERS AND HIRED WORKERS

Size of land (class ranges in acres)	Total of cultivating households				Cultivating households according to number of persons engaged in cultivation						
					1 Person			2 Persons			
	Household	Family Worker		Hired Worker	Household	Family Worker		Household	Family Worker		Hired Worker
		Males	Females			Males	Females		Males	Females	
(1)	(2)	(3)	(4)	(5)	(6)	(7)	(8)	(9)	(10)	(11)	(12)
All Rural Areas—*contd.*											
Ramanathapuram District											
All Sizes ...	53,381	69,424	53,052	71,669	15,129	10,654	4,475	15,904	17,477	13,817	514
Less than 1 ...	6,547	6,488	5,236	2,072	2,934	1,890	1,044	2,061	2,104	1,933	85
1.0 — 2.4 ...	17,314	19,940	15,292	11,332	5,931	4,129	1,802	5,714	6,194	5,088	146
2.5 — 4.9 ...	14,039	18,439	14,204	17,817	3,552	2,539	1,013	4,355	4,807	3,777	126
5.0 — 7.4 ...	7,037	10,418	7,910	14,223	1,411	1,068	343	1,866	2,125	1,536	71
7.5 — 9.9 ...	2,488	3,877	2,910	5,817	403	314	89	652	745	539	20
10.0 — 12.4 ...	2,319	3,787	2,785	6,420	376	300	76	541	646	414	22
12.5 — 14.9 ...	646	1,106	812	2,199	77	63	14	147	177	110	7
15.0 — 29.9 ...	2,192	3,884	2,878	8,382	318	260	58	419	494	320	24
30.0 — 49.9 ...	445	909	619	2,450	41	36	5	71	96	35	11
50+ ...	175	378	222	915	27	25	2	12	18	5	1
Unspecified ...	179	198	184	42	59	30	29	66	71	60	1
Tirunelveli District											
All Sizes ...	41,190	51,064	31,450	28,147	15,432	12,071	3,361	12,072	13,693	9,503	948
Less than 1 ...	9,938	9,971	5,565	2,211	5,463	4,225	1,238	2,809	3,093	2,270	255
1.0 — 2.4 ...	12,363	14,534	8,323	5,014	5,100	4,107	993	3,892	4,451	3,025	308
2.5 — 4.9 ...	8,221	10,727	6,903	5,371	2,555	1,951	604	2,507	2,863	1,986	165
5.0 — 7.4 ...	4,080	5,639	3,709	3,745	1,102	839	263	1,222	1,399	967	78
7.5 — 9.9 ...	1,538	2,266	1,532	1,272	340	263	77	458	513	372	31
10.0 — 12.4 ...	1,605	2,374	1,661	2,367	322	252	70	432	481	352	31
12.5 — 14.9 ...	598	907	610	1,173	109	77	32	157	186	113	15
15.0 — 29.9 ...	1,953	3,106	2,181	3,942	286	227	59	448	534	315	47
30.0 — 49.9 ...	533	981	631	2,021	69	59	10	78	99	43	14
50+ ...	233	417	228	989	34	30	4	27	28	22	4
Unspecified ...	128	142	107	42	52	41	11	42	46	38	...

UNION TABLE B-XII—*contd.*

SAMPLE HOUSEHOLDS ENGAGED IN CULTIVATION ONLY CLASSIFIED BY SIZE OF LAND CULTIVATED AND NUMBER OF FAMILY WORKERS AND HIRED WORKERS

Cultivating households according to number of persons engaged in cultivation

Size of land (class ranges in acres)	3—5 Persons				6—10 Persons				More than 10 Persons				*Unspecified*			
	House-hold	Family Worker		Hired Worker	House-hold	Family Worker		Hired Worker	House-hold	Family Worker		Hired Worker	House-hold	Family Worker		Hired Worker
		Males	Females			Males	Females			Males	Females			Males	Females	
	(13)	(14)	(15)	(16)	(17)	(18)	(19)	(20)	(21)	(22)	(23)	(24)	(25)	(26)	(27)	(28)
All Rural Areas—*contd.*																
Ramanathapuram District—*contd.*																
All Sizes ...	16,355	29,406	24,615	5,352	3,421	7,960	6,871	9,326	2,566	3,927	3,274	56,477	6	...	...	...
Less than 1 ...	1,300	2,079	1,877	569	198	357	339	711	50	58	43	707	4	...	...	...
1.0 — 2.4 ...	4,535	7,747	6,789	1,650	737	1,407	1,173	2,566	396	463	440	6,970	1	...	...	...
2.5 — 4.9 ...	4,577	8,262	6,962	1,367	916	2,031	1,773	2,680	638	800	679	13,644	1	...	...	...
5.0 — 7.4 ...	2,584	4,850	4,025	671	610	1,517	1,303	1,490	566	858	703	11,991	...	...	...	...
7.5 — 9.9 ...	981	1,862	1,468	274	237	627	536	488	215	329	278	5,035	...	...	...	...
10.0 — 12.4 ...	950	1,829	1,410	279	232	628	562	445	220	384	323	5,674	...	...	...	...
12.5 — 14.9 ...	260	495	398	75	77	209	167	152	85	162	123	1,965	...	...	...	...
15.0 — 29.9 ...	884	1,723	1,307	311	294	831	729	579	277	576	464	7,468	...	...	...	...
30.0 — 49.9 ...	170	337	226	101	78	223	188	130	85	217	165	2,208	...	...	...	...
50+ ...	65	132	67	55	40	127	97	78	31	76	51	781	...	...	...	...
Unspecified ...	49	90	86	...	2	3	4	7	3	4	5	34	...	...	...	...
Tirunelveli District—*contd.*																
All Sizes ...	10,994	19,548	14,356	5,805	1,926	4,545	3,485	5,430	766	1,207	745	15,964		...	...	...
Less than 1 ...	1,478	2,356	1,844	948	159	263	196	659	29	34	17	349	...	...	...	...
1.0 — 2.4 ...	2,853	5,019	3,586	1,537	378	789	610	1,158	140	168	109	2,011	...	...	...	...
2.5 — 4.9 ...	2,573	4,638	3,388	1,239	428	1,034	789	1,123	158	241	136	2,844	...	...	...	...
5.0 — 7.4 ...	1,398	2,574	1,884	682	258	678	499	678	100	149	96	2,307	...	...	...	...
7.5 — 9.9 ...	563	1,062	773	234	138	358	277	330	39	70	33	677	...	...	...	...
10.0 — 12.4 ...	649	1,186	908	317	133	327	248	347	69	128	83	1,672	...	...	...	...
12.5 — 14.9 ...	246	458	331	111	53	136	109	136	33	50	25	911	...	...	...	...
15.0 — 29.9 ...	860	1,558	1,132	447	241	590	484	668	118	197	141	2,780	...	...	...	...
30.0 — 49.9 ...	244	465	318	166	95	261	210	201	47	97	50	1,640	...	...	...	...
50+ ...	102	193	99	108	39	97	54	124	31	69	49	753	...	...	...	...
Unspecified ...	28	39	43	16	4	12	9	6	2	4	6	20	...	...	...	...

UNION TABLE B-XII—*contd.*

SAMPLE HOUSEHOLDS ENGAGED IN CULTIVATION ONLY CLASSIFIED BY SIZE OF LAND CULTIVATED AND NUMBER OF FAMILY WORKERS AND HIRED WORKERS

Size of land (class ranges in acres)	Total of cultivating households				Cultivating households according to number of persons engaged in cultivation						
					1 Person			2 Persons			
	Household	Family Worker		Hired Worker	Household	Family Worker		Household	Family Worker		Hired Worker
		Males	Females			Males	Females		Males	Females	
(1)	(2)	(3)	(4)	(5)	(6)	(7)	(8)	(9)	(10)	(11)	(12)
					All Rural Areas—*contd.*						
					Kanyakumari District						
All Sizes ...	**11,490**	**13,279**	**1,076**	**15,162**	**6,918**	**6,576**	**342**	**1,800**	**2,652**	**340**	**608**
Less than 1 ...	5,967	6,162	549	2,077	4,589	4,317	272	729	1,044	148	266
1.0 — 2.4 ...	3,560	4,385	322	5,175	1,756	1,701	55	716	1,078	135	219
2.5 — 4.9 ...	1,282	1,752	140	3,668	410	398	12	260	386	44	90
5.0 — 7.4 ...	399	562	44	1,760	106	104	2	70	104	11	25
7.5 — 9.9 ...	85	123	4	660	23	22	1	4	5	...	3
10.0 — 12.4 ...	87	124	8	984	14	14	...	9	14	...	4
12.5 — 14.9 ...	36	53	6	177	6	6	...	4	7	1	...
15.0 — 29.9 ...	56	92	2	346	11	11	...	7	12	1	1
30.0 — 49.9 ...	15	21	1	214	3	3	...	1	2	...	...
50+ ...	3	5	...	101	...	...	...	...	...	...	...
Unspecified ...	...	...	...	...	...	...	...	...	...	...	...

UNION TABLE B-XII—*contd.*

AMPLE HOUSEHOLDS ENGAGED IN CULTIVATION ONLY CLASSIFIED BY SIZE OF LAND CULTIVATED AND NUMBER OF FAMILY WORKERS AND HIRED WORKERS

Size of land (class ranges in acres)	Cultivating households according to number of persons engaged in cultivation															
	3—5 Persons				6—10 Persons				More than 10 Persons				Unspecified			
	House-hold	Family Worker		Hired Worker	House-hold	Family Worker		Hired Worker	House-hold	Family Worker		Hired Worker	House-hold	Family Worker		Hired Worker
		Males	Females			Males	Females			Males	Females			Males	Females	
	(13)	(14)	(15)	(16)	(17)	(18)	(19)	(20)	(21)	(22)	(23)	(24)	(25)	(26)	(27)	(28)
All Rural Areas—*concld.*																
Kanyakumari District—*contd.*																
All Sizes ...	1,803	2,829	292	3,360	460	643	58	2,492	447	579	44	8,690	62	...	...	12
Less than 1 ...	483	685	107	874	77	78	11	426	40	38	11	511	49	...	...	...
1.0 — 2.4 ...	738	1,189	103	1,352	181	234	17	1,008	159	183	12	2,594	10	...	...	2
2.5 — 4.9 ...	394	653	63	742	106	162	14	566	110	153	7	2,260	2	...	...	10
5.0 — 7.4 ...	113	184	14	235	50	86	11	252	60	84	6	1,248	...	...	...	...
7.5 — 9.9 ...	25	38	1	53	14	26	1	74	19	32	1	530	...	...	...	...
10.0 — 12.4 ...	25	39	...	55	12	20	4	63	27	37	4	862	...	...	...	...
12.5 — 14.9 ...	13	18	3	30	6	9	...	35	7	13	2	112	...	...	...	...
15.0 — 29.9 ...	8	16	...	14	12	26	...	58	17	27	1	273	1	...	...	...
30.0 — 49.9 ...	3	4	1	5	2	2	...	10	6	10	...	199	...	...	...	...
50+ ...	1	3	...	...	...	...	...	...	2	2	...	101	...	...	...	...
Unspecified ...	...	...	...	...	...	...	...	...	...	...	...	...	...	...	...	...

UNION TABLE B-XII—*contd.*

SAMPLE HOUSEHOLDS ENGAGED IN CULTIVATION ONLY CLASSIFIED BY SIZE OF LAND CULTIVATED AND NUMBER OF FAMILY WORKERS AND HIRED WORKERS

Size of land (class ranges in acres)	Total of cultivating households				Cultivating households according to number of persons engaged in cultivation						
					1 Person			2 Persons			
	Household	Family Worker		Hired Worker	Household	Family Worker		Household	Family Worker		Hired Worker
		Males	Females			Males	Females		Males	Females	
(1)	(2)	(3)	(4)	(5)	(6)	(7)	(8)	(9)	(10)	(11)	(12)
All Urban Areas											
MADRAS STATE											
All Sizes ...	**30,525**	**38,177**	**13,516**	**72,275**	**11,457**	**10,321**	**1,136**	**6,685**	**8,100**	**3,684**	**1,586**
Less than 1 ...	5,388	5,606	2,101	4,486	2,978	2,572	406	1,248	1,434	799	263
1.0 — 2.4 ...	10,638	12,505	4,714	17,126	4,461	4,035	426	2,652	3,109	1,575	620
2.5 — 4.9 ...	6,779	8,926	3,358	16,259	2,178	2,003	175	1,567	1,935	813	386
5.0 — 7.4 ...	3,370	4,704	1,537	10,856	935	868	67	642	844	253	187
7.5 — 9.9 ...	1,061	1,585	543	3,852	232	211	21	184	238	81	49
10.0 — 12.4 ...	1,218	1,740	478	5,245	280	263	17	177	236	79	39
12.5 — 14.9 ...	312	463	126	1,869	57	55	2	32	45	10	9
15.0 — 29.9 ...	1,144	1,749	458	6,181	218	207	11	136	192	53	27
30.0 — 49.9 ...	360	522	114	3,298	52	50	2	24	33	10	5
50+ ...	197	306	54	3,014	35	31	4	12	21	3	...
Unspecified ...	58	71	33	89	31	26	5	11	13	8	1
Madras District											
All Sizes ...	**41**	**44**	**4**	**264**	**20**	**20**	...	**1**	**1**	...	**1**
Less than 1 ...	3	3	...	...	3	3	...	...	...	...	...
1.0 — 2.4 ...	7	7	...	1	6	6	...	1	1	...	
2.5 — 4.9 ...	16	17	3	95	7	7	...	...	...	...	...
5.0 — 7.4 ...	6	6	1	59	2	2	...	...	...	...	...
7.5 — 9.9 ...	...	...	...	...	...	...	...	...	...	...	...
10.0 — 12.4 ...	4	6	...	13	1	1	...	...	...	...	...
12.5 — 14.9 ...	...	...	...	...	...	...	...	...	...	...	...
15.0 — 29.9 ...	1	1	...	10	...	...	...	...	...	...	...
30.0 — 49.9 ...	3	3	...	66	1	1	...	...	...	...	...
50+ ...	1	1	...	20	...	...	...	...	...	...	...
Unspecified ...	...	...	...	...	...	...	...	...	...	...	...

UNION TABLE B-XII—*contd.*

SAMPLE HOUSEHOLDS ENGAGED IN CULTIVATION ONLY CLASSIFIED BY SIZE OF LAND CULTIVATED AND NUMBER OF FAMILY WORKERS AND HIRED WORKERS

Size of land (class ranges in acres)		Cultivating households according to number of persons engaged in cultivation															
		3—5 Persons				6—10 Persons				More than 10 Persons				Unspecified			
		House-hold	Family Worker		Hired Worker	House-hold	Family Worker		Hired Worker	House-hold	Family Worker		Hired Worker	House-hold	Family Worker		Hired Worker
			Males	Females			Males	Females			Males	Females			Males	Females	
		(13)	(14)	(15)	(16)	(17)	(18)	(19)	(20)	(21)	(22)	(23)	(24)	(25)	(26)	(27)	(28)
All Urban Areas—*contd.*																	
MADRAS STATE—*contd.*																	
All Sizes	...	7,831	12,650	5,940	9,932	2,296	3,992	1,860	10,417	2,230	3,114	896	50,323	26	...	...	17
Less than 1	...	832	1,223	730	939	194	239	114	1,037	129	138	52	2,242	7	...	...	5
1.0 — 2.4	...	2,427	3,823	2,075	2,763	555	827	433	2,611	531	711	205	11,120	12	...	...	12
2.5 — 4.9	...	2,003	3,357	1,632	2,306	543	972	502	2,367	485	659	236	11,200	3	...	...	...
5.0 — 7.4	...	1,132	1,865	770	1,541	330	643	306	1,417	330	484	141	7,711	1	...	...	...
7.5 — 9.9	...	402	681	237	574	127	280	148	481	115	175	56	2,748	1	...	...	...
10.0 — 12.4	...	427	702	210	716	174	318	125	812	159	221	47	3,678	1	...	...	...
12.5 — 14.9	...	112	184	57	184	44	87	34	194	67	92	23	1,482	...	...	...	...
15.0 — 29.9	...	368	621	173	645	215	422	146	954	207	307	75	4,555	...	...	...	...
30.0 — 49.9	...	91	127	33	206	84	154	36	393	109	158	33	2,694	...	...	...	...
50+	...	26	47	6	52	28	45	16	143	95	162	25	2,819	1	...	...	...
Unspecified	...	11	20	17	6	2	5	...	8	3	7	3	74	...	...	...	...
Madras District—*contd.*																	
All Sizes	...	12	15	3	27	1	1	...	6	7	7	1	230	...	...	...	...
Less than 1	...	...	...	...	...	...	...	...	...	...	...	...	...	...	...	...	...
1.0 — 2.4	...	...	...	...	...	...	...	...	...	...	...	...	...	...	...	...	...
2.5 — 4.9	...	7	7	3	15	...	...	...	...	2	3	...	80	...	...	...	...
5.0 — 7.4	...	3	4	...	9	...	...	...	...	1	...	1	50	...	...	...	...
7.5 — 9.9	...	...	...	...	...	...	...	...	...	...	...	...	...	...	...	...	...
10.0 — 12.4	...	2	4	...	3	...	...	...	...	1	1	...	10	...	...	...	...
12.5 — 14.9	...	...	...	...	...	...	...	...	...	...	...	...	...	...	...	...	...
15.0 — 29.9	...	...	...	...	...	...	...	...	...	1	1	...	10	...	...	...	...
30.0 — 49.9	...	...	...	...	...	1	1	...	6	1	1	...	60	...	...	...	...
50+	...	...	...	...	...	...	...	...	...	1	1	...	20	...	...	...	...
Unspecified	...	...	...	...	...	...	...	...	...	...	...	...	...	...	...	...	...

UNION TABLE B-XII—*contd.*

SAMPLE HOUSEHOLDS ENGAGED IN CULTIVATION ONLY CLASSIFIED BY SIZE OF LAND CULTIVATED AND NUMBER OF FAMILY WORKERS AND HIRED WORKERS

Size of land (class ranges in acres)	Total of cultivating households				Cultivating households according to number of persons engaged in cultivation						
					1 Person			2 Persons			
	Household	Family Worker		Hired Worker	Household	Family Worker		Household	Family Worker		Hired Worker
		Males	Females			Males	Females		Males	Females	
(1)	(2)	(3)	(4)	(5)	(6)	(7)	(8)	(9)	(10)	(11)	(12)
All Urban Areas—*contd.*											
Chingleput District											
All Sizes ...	1,812	2,393	634	3,526	710	658	52	375	492	155	103
Less than 1 ...	350	376	130	422	195	176	19	67	80	39	15
1.0 — 2.4 ...	723	927	275	1,243	298	276	22	152	196	75	33
2.5 — 4.9 ...	416	611	161	707	130	122	8	101	142	31	29
5.0 — 7.4 ...	156	230	35	314	41	40	1	37	47	8	19
7.5 — 9.9 ...	35	52	9	85	12	11	1	7	10	1	3
10.0 — 12.4 ...	62	91	13	351	17	16	1	6	9	...	3
12.5 — 14.9 ...	8	12	...	50	2	2	...	1	1	...	1
15.0 — 29.9 ...	42	67	7	181	9	9	...	3	6	...	...
30.0 — 49.9 ...	8	11	...	23	2	2	...	...	...	...	...
50+ ...	7	11	3	150	...	...	...	...	...	...	...
Unspecified ...	5	5	1	...	4	4	...	1	1	1	...
North Arcot District											
All Sizes ...	2,104	2,884	1,044	2,491	743	683	60	538	691	317	68
Less than 1 ...	303	322	152	116	154	131	23	82	95	66	3
1.0 — 2.4 ...	870	1,112	435	742	318	290	28	271	342	168	32
2.5 — 4.9 ...	541	838	319	650	165	157	8	124	163	64	21
5.0 — 7.4 ...	189	289	75	302	58	57	1	34	50	12	6
7.5 — 9.9 ...	58	91	24	109	15	15	...	6	8	2	2
10.0 — 12.4 ...	66	95	18	177	19	19	...	6	8	1	3
12.5 — 14.9 ...	9	16	2	23	3	3	...	1	1	1	...
15.0 — 29.9 ...	54	90	6	309	9	9	...	9	15	2	1
30.0 — 49.9 ...	8	21	12	30	...	...	...	3	6	...	...
50+ ...	6	10	1	33	2	2	...	2	3	1	...
Unspecified ...	...	...	...	...	...	...	...	...	...	...	...

UNION TABLE B-XII—*contd.*

SAMPLE HOUSEHOLDS ENGAGED IN CULTIVATION ONLY CLASSIFIED BY SIZE OF LAND CULTIVATED AND NUMBER OF FAMILY WORKERS AND HIRED WORKERS

Size of land (class ranges in acres)	Cultivating households according to number of persons engaged in cultivation															
	3—5 Persons				6—10 Persons				More than 10 Persons				Unspecified			
	Household	Family Worker Males	Family Worker Females	Hired Worker	Household	Family Worker Males	Family Worker Females	Hired Worker	Household	Family Worker Males	Family Worker Females	Hired Worker	Household	Family Worker Males	Family Worker Females	Hired Worker
	(13)	(14)	(15)	(16)	(17)	(18)	(19)	(20)	(21)	(22)	(23)	(24)	(25)	(26)	(27)	(28)
All Urban Areas—*contd.*																
Chingleput District—*contd.*																
All Sizes ...	451	763	249	634	149	285	116	629	127	195	62	2,160	...	...	...	...
Less than 1 ...	54	79	47	73	19	24	14	97	15	17	11	237	...	...	...	...
1.0 — 2.4 ...	183	303	113	248	47	89	44	189	43	63	21	773	...	...	...	...
2.5 — 4.9 ...	113	201	63	133	45	102	45	164	27	44	14	381	...	...	...	...
5.0 — 7.4 ...	48	90	17	73	17	31	5	80	13	22	4	142	...	...	...	...
7.5 — 9.9 ...	10	13	2	25	2	7	2	5	4	11	3	52	...	...	...	...
10.0 — 12.4 ...	19	32	5	36	9	16	2	47	11	18	5	265	...	...	...	...
12.5 — 14.9 ...	3	6	...	5	...	...	...	...	2	3	...	44	...	...	...	...
15.0 — 29.9 ...	16	32	2	28	7	10	4	33	7	10	1	120	...	...	...	...
30.0 — 49.9 ...	3	3	...	9	3	6	...	14	...	...	...	...	...	...	...	...
50+ ...	2	4	...	4	...	...	...	...	5	7	3	146	...	...	...	...
Unspecified ...	...	...	...	...	...	...	...	...	...	...	...	...	...	...	...	...
North Arcot District—*contd.*																
All Sizes ...	593	1091	490	594	137	279	132	535	89	140	45	1,294	4	...	...	...
Less than 1 ...	57	89	59	55	2	3	2	8	5	4	2	50	3	...	...	...
1.0 — 2.4 ...	209	372	197	175	47	74	36	216	24	34	6	319	1	...	...	...
2.5 — 4.9 ...	185	378	164	127	41	103	62	107	26	37	21	395	...	...	...	...
5.0 — 7.4 ...	76	135	51	109	12	29	11	52	9	18	...	135	...	...	...	...
7.5 — 9.9 ...	23	38	9	43	11	24	5	44	3	6	8	20	...	...	...	...
10.0 — 12.4 ...	22	38	9	38	13	23	7	62	6	7	1	74	...	...	...	...
12.5 — 14.9 ...	3	8	1	3	...	...	...	...	2	4	...	20	...	...	...	...
15.0 — 29.9 ...	18	33	...	44	8	16	3	38	10	17	1	226	...	...	...	...
30.0 — 49.9 ...	...	...	...	...	2	4	6	5	3	11	6	25	...	...	...	...
50+ ...	...	...	...	...	1	3	...	3	1	2	...	30	...	...	...	...
Unspecified ...	...	...	...	...	...	...	...	...	...	...	...	...	...	...	...	...

UNION TABLE B-XII—*contd.*

SAMPLE HOUSEHOLDS ENGAGED IN CULTIVATION ONLY CLASSIFIED BY SIZE OF LAND CULTIVATED AND NUMBER OF FAMILY WORKERS AND HIRED WORKERS

Size of land (class ranges in acres)	Total of cultivating households				Cultivating households according to number of persons engaged in cultivation						
					1 Person			2 Persons			
	Household	Family Worker Males	Family Worker Females	Hired Worker	Household	Family Worker Males	Family Worker Females	Household	Family Worker Males	Family Worker Females	Hired Worker
(1)	(2)	(3)	(4)	(5)	(6)	(7)	(8)	(9)	(10)	(11)	(12)
All Urban Areas—*contd*											
South Arcot District											
All Sizes ...	2,176	2,729	536	13,747	882	835	47	375	496	139	115
Less than 1 ...	329	384	93	820	158	143	15	59	86	24	8
1.0 — 2.4 ...	824	1,006	233	4,281	363	345	18	160	202	71	47
2.5 — 4.9 ...	494	618	110	3,572	208	198	10	87	113	26	35
5.0 — 7.4 ...	234	317	63	2,250	68	65	3	42	57	12	15
7.5 — 9.9 ...	73	110	12	672	18	18	...	10	15	...	5
10.0 — 12.4 ...	72	100	9	869	22	21	1	7	10	3	1
12.5 — 14.9 ...	31	45	6	392	3	3	...	3	4	1	1
15.0 — 29.9 ...	73	95	5	448	28	28	...	4	5	...	3
30.0 — 49.9 ...	32	39,	4	303	8	8	...	3	4	2	...
50+ ...	11	11	1	131	4	4	...	...	...	...	...
Unspecified ...	3	4	...	9	2	2	...	...	...	...	...
Salem District											
All Sizes ...	2,051	2,880	1,274	3,384	655	609	46	465	567	295	68
Less than 1 ...	114	123	58	73	58	51	7	32	31	30	3
1.0 — 2.4 ...	701	862	429	557	273	249	24	194	224	141	23
2.5 — 4.9 ...	589	813	358	923	176	167	9	144	174	87	27
5.0 — 7.4 ...	353	561	239	783	86	83	3	61	90	22	10
7.5 — 9.9 ...	92	151	65	220	24	22	2	13	17	6	3
10.0 — 12.4 ...	99	162	71	366	19	19	...	8	11	5	...
12.5 — 14.9 ...	17	37	15	102	2	2	...	2	3	1	...
15.0 — 29.9 ...	58	109	19	237	10	9	1	7	11	1	2
30.0 — 49.9 ...	12	33	8	73	1	1	...	1	2	...	...
50+ ...	5	8	3	25	2	2	...	...	...	...	...
Unspecified ...	11	21	9	25	4	4	...	3	4	2	...

UNION TABLE B-XII—*contd.*

SAMPLE HOUSEHOLDS ENGAGED IN CULTIVATION ONLY CLASSIFIED BY SIZE OF LAND CULTIVATED AND NUMBER OF FAMILY WORKERS AND HIRED WORKERS

Size of land (class ranges in acres)	Cultivating households according to number of persons engaged in cultivation															
	3—5 Persons				6—10 Persons				More than 10 Persons				Unspecified			
	Household	Family Worker		Hired Worker	Household	Family Worker		Hired Worker	Household	Family Worker		Hired Worker	Household	Family Worker		Hired Worker
		Males	Females			Males	Females			Males	Females			Males	Females	
	(13)	(14)	(15)	(16)	(17)	(18)	(19)	(20)	(21)	(22)	(23)	(24)	(25)	(26)	(27)	(28)
All Urban Areas—*contd.*																
South Arcot District—*contd.*																
All Sizes ...	428	706	204	657	159	248	71	780	326	444	75	12,195	6	...	...	...
Less than 1 ...	61	95	31	97	24	32	18	120	26	28	5	595	1	...	...	...
1.0 — 2.4 ...	147	251	88	195	51	74	24	248	100	134	32	3,791	3	...	...	...
2.5 — 4.9 ...	93	166	45	136	30	39	9	170	75	102	20	3,231	1	...	...	...
5.0 — 7.4 ...	62	99	24	94	19	32	15	81	42	64	9	2,060	1	...	...	...
7.5 — 9.9 ...	22	32	9	40	6	21	2	16	17	24	1	611	...	...	...	...
10.0 — 12.4 ...	13	18	2	25	12	27	...	55	18	24	3	788	...	...	...	...
12.5 — 14.9 ...	9	15	3	20	...	...	...	...	16	23	2	371	...	...	...	...
15.0 — 29.9 ...	14	21	1	33	11	16	3	55	16	25	1	357	...	...	...	...
30.0 — 49.9 ...	6	8	...	15	4	5	...	21	11	14	2	267	...	...	...	...
50+ ...	1	1	1	2	2	2	...	14	4	4	...	115	...	...	...	...
Unspecified ...	...	...	...	...	...	...	...	...	1	2	...	9	...	...	...	...
Salem District—*contd.*																
All Sizes ...	654	1,182	644	571	152	306	177	594	125	216	112	2,151	...	...	...	...
Less than 1 ...	14	27	15	7	8	11	4	44	2	3	2	19	...	...	...	...
1.0 — 2.4 ...	176	297	204	119	34	50	37	144	24	42	23	271	...	...	...	...
2.5 — 4.9 ...	197	353	198	168	39	67	32	170	33	52	32	558	...	...	...	...
5.0 — 7.4 ...	148	269	141	141	27	65	41	84	31	54	32	548	...	...	...	...
7.5 — 9.9 ...	38	65	35	40	11	33	17	34	6	14	5	143	...	...	...	...
10.0 — 12.4 ...	46	89	38	54	15	30	25	58	11	13	3	254	...	...	...	...
12.5 — 14.9 ...	7	14	4	9	4	13	6	13	2	5	4	80	...	...	...	...
15.0 — 29.9 ...	23	54	5	30	11	27	11	43	7	8	1	162	...	...	...	...
30.0 — 49.9 ...	2	5	...	3	2	7	1	4	6	18	7	66	...	...	...	...
50+ ...	...	...	...	...	1	3	3	...	2	3	...	25	...	...	...	...
Unspecified ...	3	9	4	...	...	...	...	...	1	4	3	25	...	...	...	...

UNION TABLE B-XII—*contd.*

SAMPLE HOUSEHOLDS ENGAGED IN CULTIVATION ONLY CLASSIFIED BY SIZE OF LAND CULTIVATED AND NUMBER OF FAMILY WORKERS AND HIRED WORKERS

Size of land (class ranges in acres)	Total of cultivating households				Cultivating households according to number of persons engaged in cultivation						
					1 Person			2 Persons			
	Household	Family Worker		Hired Worker	Household	Family Worker		Household	Family Worker		Hired Worker
		Males	Females			Males	Females		Males	Females	
(1)	(2)	(3)	(4)	(5)	(6)	(7)	(8)	(9)	(10)	(11)	(12)
					All Urban Areas—*contd.*						
					Coimbatore District						
All Sizes ...	2,543	3,391	1,143	5,436	782	718	64	567	701	284	149
Less than 1 ...	98	104	29	231	61	55	6	19	22	9	7
1.0 — 2.4 ...	597	673	246	518	282	254	28	170	194	102	44
2.5 — 4.9 ...	627	777	304	1,132	207	196	11	164	202	88	38
5.0 — 7.4 ...	413	560	182	670	112	104	8	97	126	33	35
7.5 — 9.9 ...	202	318	108	376	29	26	3	46	62	21	9
10.0 — 12.4 ...	216	324	99	460	44	40	4	34	41	17	10
12.5 — 14.9 ...	47	69	21	82	11	9	2	5	8	2	...
15.0 — 29.9 ...	220	376	114	823	24	22	2	25	36	10	4
30.0 — 49.9 ...	80	121	22	460	7	7	...	6	8	2	2
50+ ...	43	69	18	684	5	5	...	1	2	...	...
Unspecified ...	...	...	...	...	...	...	...	...	...	...	...
					The Nilgiris District						
All Sizes ...	625	743	413	1,189	172	135	37	159	160	133	25
Less than 1 ...	155	162	84	152	72	64	8	47	50	41	3
1.0 — 2.4 ...	226	254	177	322	60	40	20	73	69	60	17
2.5 — 4.9 ...	116	141	88	173	23	17	6	25	24	22	4
5.0 — 7.4 ...	68	91	42	199	12	10	2	8	9	7	...
7.5 — 9.9 ...	20	27	8	88	2	2	...	3	4	2	...
10.0 — 12.4 ...	14	25	2	67	1	1	...	1	2	...	...
12.5 — 14.9 ...	8	17	6	25	...	...	...	1	1	1	...
15.0 — 29.9 ...	10	18	6	44	1	...	1	...	...	...	...
30.0 — 49.9 ...	4	4	...	66	1	1	...	...	...	...	...
50+ ...	3	3	...	52	...	...	...	...	...	...	...
Unspecified ...	1	1	...	1	...	...	...	1	1	...	1

UNION TABLE B-XII—*contd.*

SAMPLE HOUSEHOLDS ENGAGED IN CULTIVATION ONLY CLASSIFIED BY SIZE OF LAND CULTIVATED AND NUMBER OF FAMILY WORKERS AND HIRED WORKERS

Size of land (class ranges in acres)		Cultivating households according to number of persons engaged in cultivation															
		3—5 Persons				6—10 Persons				More than 10 Persons				Unspecified			
		House-hold	Family Worker		Hired Worker	House-hold	Family Worker		Hired Worker	House-hold	Family Worker		Hired Worker	House-hold	Family Worker		Hired Worker
			Males	Females			Males	Females			Males	Females			Males	Females	
		(13)	(14)	(15)	(16)	(17)	(18)	(19)	(20)	(21)	(22)	(23)	(24)	(25)	(26)	(27)	(28)
All Urban Areas—*contd.*																	
Coimbatore District—*contd.*																	
All Sizes	...	794	1,321	508	1.098	251	434	209	1,121	147	217	78	3,068	2	...	...	...
Less than 1	...	13	20	13	12	...	...	...	...	5	7	1	212	...	...	...	...
1.0 — 2.4	...	114	190	86	138	19	24	24	76	11	11	6	260	1	...	...	...
2.5 — 4.9	...	184	284	153	228	48	65	38	238	23	30	14	628	1	...	...	...
5.0 — 7.4	...	146	238	101	195	39	68	30	173	19	24	10	267	...	...	...	...
7.5 — 9.9	...	94	176	58	105	20	36	18	89	13	18	8	173	...	...	...	...
10.0 — 12.4	...	93	163	33	157	32	62	39	131	13	18	6	162	...	...	...	...
12.5 — 14.9	...	24	35	12	41	5	12	5	16	2	5	...	25	...	...	...	...
15.0 — 29.9	...	95	172	44	152	54	109	43	222	22	37	15	445	...	...	...	...
30.0 — 49.9	...	27	37	7	61	26	48	9	128	14	21	4	269	...	...	...	...
50+	...	4	6	1	9	8	10	3	48	25	46	14	627	...	...	...	...
Unspecified	...	...	...	...	...	...	...	...	...	...	...	...	...	...	...	...	...
The Nilgiris District—*contd.*																	
All Sizes	...	191	267	168	267	63	115	63	261	37	66	12	636	3	...	...	...
Less than 1	...	24	35	27	26	7	7	3	40	4	6	5	83	1	...	...	...
1.0 — 2.4	...	70	93	79	83	14	27	17	53	8	25	1	169	1	...	...	...
2.5 — 4.9	...	46	64	35	69	19	31	25	70	3	5	...	30	...	...	...	...
5.0 — 7.4	...	30	39	22	52	11	24	8	39	7	9	3	108	...	...	...	...
7.5 — 9.9	...	8	11	1	16	3	4	3	19	4	6	2	53	...	...	...	...
10.0 — 12.4	...	7	15	1	12	3	5	...	20	2	2	1	35	...	...	...	...
12.5 — 14.9	...	4	7	3	4	1	5	2	1	2	4	...	20	...	...	...	...
15.0 — 29.9	...	2	3	...	5	5	12	5	19	2	3	...	20	...	...	...	...
30.0 — 49.9	...	...	...	...	...	...	...	...	...	3	3	...	66	...	...	...	...
50+	...	...	...	...	...	...	...	...	...	2	3	...	52	1	...	...	...
Unspecified	...	...	..	...	...	...	...	...	...	...	...	...	...	...	...	...	...

UNION TABLE B-XII—*contd.*

SAMPLE HOUSEHOLDS ENGAGED IN CULTIVATION ONLY CLASSIFIED BY SIZE OF LAND CULTIVATED AND NUMBER OF FAMILY WORKERS AND HIRED WORKERS

Size of land (class ranges in acres)	Total of cultivating households				Cultivating households according to number of persons engaged in cultivation						
					1 Person			2 Persons			
	Household	Family Worker		Hired Worker	Household	Family Worker		Household	Family Worker		Hired Worker
		Males	Females			Males	Females		Males	Females	
(1)	(2)	(3)	(4)	(5)	(6)	(7)	(8)	(9)	(10)	(11)	(12)
All Urban Areas—*contd.*											
Madurai District											
All Sizes ...	**4,365**	**5,749**	**2,241**	**9,377**	**1,435**	**1,310**	**125**	**975**	**1,173**	**567**	**210**
Less than 1 ...	483	519	196	268	256	222	34	140	162	93	25
1.0 — 2.4 ...	1,495	1,784	701	1,872	599	552	47	385	438	240	92
2.5 — 4.9 ...	1,118	1,500	616	2,156	328	305	23	258	318	143	55
5.0 — 7.4 ...	587	907	334	1,554	137	126	11	99	133	47	18
7.5 — 9.9 ...	187	279	135	674	29	26	3	38	44	24	8
10.0 — 12.4 ...	174	252	85	658	29	26	3	28	39	10	7
12.5 — 14.9 ...	53	80	29	247	11	11	...	4	6	...	2
15.0 — 29.9 ...	184	299	107	1,105	28	25	3	15	24	3	3
30.0 — 49.9 ...	51	82	22	506	9	9	...	1	...	2	...
50+ ...	19	32	2	337	3	3	...	3	5	1	...
Unspecified ...	14	15	14	...	6	5	1	4	4	4	...
Tiruchirapalli District											
All Sizes ...	**3,347**	**4,145**	**1,805**	**9,202**	**1,245**	**1,122**	**123**	**777**	**918**	**533**	**103**
Less than 1 ...	607	655	270	397	328	281	47	154	186	105	17
1.0 — 2.4 ...	1,320	1,562	759	2,558	523	474	49	317	352	239	43
2.5 — 4.9 ...	741	966	416	2,101	227	211	16	187	226	120	28
5.0 — 7.4 ...	318	459	183	1,388	82	78	4	68	86	40	10
7.5 — 9.9 ...	95	143	58	494	23	21	2	13	18	6	2
10.0 — 12.4 ...	118	154	51	607	35	33	2	25	32	16	2
12.5 — 14.9 ...	15	22	8	156	3	3	...	1	2	...	...
15.0 — 29.9 ...	90	126	47	696	16	15	1	12	16	7	1
30.0 — 49.9 ...	21	29	5	267	2	2	...	...	...	...	...
50+ ...	21	28	8	538	5	3	2	...	...	...	...
Unspecified ...	1	1	...	...	1	1	...	...	...	...	...

UNION TABLE B-XII—*contd.*

SAMPLE HOUSEHOLDS ENGAGED IN CULTIVATION ONLY CLASSIFIED BY SIZE OF LAND CULTIVATED AND NUMBER OF FAMILY WORKERS AND HIRED WORKERS

Size of land (class ranges in acres)		Cultivating households according to number of persons engaged in cultivation															
		3—5 Persons				6—10 Persons				More than 10 Persons				Unspecified			
		House-hold	Family Worker		Hired Worker	House-hold	Family Worker		Hired Worker	House-hold	Family Worker		Hired Worker	House-hold	Family Worker		Hired Worker
			Males	Females			Males	Females			Males	Females			Males	Females	
		(13)	(14)	(15)	(16)	(17)	(18)	(19)	(20)	(21)	(22)	(23)	(24)	(25)	(26)	(27)	(28)
All Urban Areas—*contd.*																	
Madurai District—*contd.*																	
All Sizes	...	1,209	1,981	946	1,464	412	776	410	1,801	332	509	193	5,902	2	...	...	...
Less than 1	...	63	101	56	52	13	17	10	70	11	17	3	121	...	...	...	...
1.0 — 2.4	...	368	577	314	417	80	123	73	385	63	94	27	978	...	...	...	...
2.5 — 4.9	...	350	575	281	408	115	211	121	483	67	91	48	1,210	...	...	...	...
5.0 — 7.4	...	211	381	150	256	77	168	89	319	63	99	37	961	...	...	...	...
7.5 — 9.9	...	63	106	48	69	32	67	49	115	24	36	11	482	1	...	...	...
10.0 — 12.4	...	67	97	41	119	25	44	13	122	24	46	18	410	1	...	...	...
12.5 — 14.9	...	19	34	9	33	7	14	8	32	12	15	12	180	...	...	...	...
15.0 — 29.9	...	49	81	36	75	48	100	38	216	44	69	27	811	...	...	...	...
30.0 — 49.9	...	11	15	1	28	13	29	9	47	17	29	10	431	...	...	...	...
50+	...	4	8	1	7	2	3	...	12	7	13	...	318	...	...	...	...
Unspecified	...	4	6	9	...	...	...	...	...	...	...	...	...	...	...	...	...
Tiruchirapalli District—*contd.*																	
All Sizes	...	829	1,375	831	800	216	372	202	955	276	358	116	7,344	4	...	...	...
Less than 1	...	93	156	96	62	24	26	15	140	8	6	7	178	...	...	...	...
1.0 — 2.4	...	315	522	353	257	73	107	72	338	89	107	46	1,920	3	...	...	...
2.5 — 4.9	...	202	335	204	199	48	92	43	214	76	102	33	1,660	1	...	...	...
5.0 — 7.4	...	106	180	99	111	24	53	26	82	38	62	14	1,185	...	...	...	...
7.5 — 9.9	...	36	61	26	48	10	22	15	29	13	21	9	415	...	...	...	...
10.0 — 12.4	...	26	43	19	38	15	26	14	65	17	20	..	502	...	...	...	...
12.5 — 14.9	...	3	5	4	2	5	9	3	24	3	3	1	130	...	...	...	...
15.0 — 29.9	...	34	51	25	54	9	20	10	28	19	24	4	613	...	...	...	...
30.0 — 49.9	...	9	14	5	19	5	8	...	28	5	5	...	220	...	...	...	...
50+	...	5	8	..	10	3	9	4	7	8	8	2	521	...	...	...	...
Unspecified	...	...	...	...	...	...	...	...	...	...	...	...	...	...	...	...	...

UNION TABLE B-XII—*contd.*

SAMPLE HOUSEHOLDS ENGAGED IN CULTIVATION ONLY CLASSIFIED BY SIZE OF LAND CULTIVATED AND NUMBER OF FAMILY WORKERS AND HIRED WORKERS

Size of land (class ranges in acres)	Total of cultivating households				Cultivating households according to number of persons engaged in cultivation						
					1 Person			2 Persons			
	Household	Family Worker		Hired Worker	Household	Family Worker		Household	Family Worker		Hired Worker
		Males	Females			Males	Females		Males	Females	
(1)	(2)	(3)	(4)	(5)	(6)	(7)	(8)	(9)	(10)	(11)	(12)
All Urban Areas—*contd.*											
Thanjavur District											
All Sizes ...	2,976	3,660	695	11,735	926	861	65	594	724	168	296
Less than 1 ...	304	341	57	237	167	158	9	76	96	24	32
1.0 — 2.4 ...	969	1,081	257	1,721	384	347	37	253	297	83	126
2.5 — 4.9 ...	731	946	204	2,424	204	193	11	153	187	41	78
5.0 — 7.4 ...	386	484	98	2,070	81	74	7	61	69	12	41
7.5 — 9.9 ...	98	134	16	629	12	12	...	15	20	1	9
10.0 — 12.4 ...	147	201	19	844	28	28	...	13	21	2	3
12.5 — 14.9 ...	65	81	6	641	10	10	...	3	4	...	2
15.0 — 29.9 ...	164	233	22	1,336	27	27	...	15	22	3	5
30.0 — 49.9 ...	61	75	4	1,052	5	4	1	2	2	2	...
50+ ...	45	77	10	741	5	5	...	2	4	...	...
Unspecified ...	6	7	2	40	3	3	...	1	2	...	...
Ramanathapuram District											
All Sizes ...	2,886	3,189	1,348	5,259	1 268	1 072	196	623	723	383	140
Less than 1 ...	409	382	179	551	215	174	41	72	77	54	13
1.0 — 2.4 ...	1,076	1,122	491	1,237	533	448	85	242	272	165	47
2.5 — 4.9 ...	616	710	340	1,068	243	208	35	148	171	90	35
5.0 — 7.4 ...	331	383	138	689	136	117	19	76	101	30	21
7.5 — 9.9 ...	96	124	48	226	32	28	4	22	25	12	7
10.0 — 12.4 ...	122	165	52	513	35	30	5	21	28	9	5
12.5 — 14.9 ...	27	33	8	92	7	7	...	4	4	2	2
15.0 — 29.9 ...	142	184	71	498	45	43	2	32	37	19	8
30.0 — 49.9 ...	39	50	9	254	10	10	...	5	7	1	2
50+ ...	15	23	6	121	3	2	1	1	1	1	...
Unspecified ...	13	13	6	10	9	5	4	...	...	...	...

UNION TABLE B-XII—*contd.*

SAMPLE HOUSEHOLDS ENGAGED IN CULTIVATION ONLY CLASSIFIED BY SIZE OF LAND CULTIVATED AND NUMBER OF FAMILY WORKERS AND HIRED WORKERS

Size of land (class ranges in acres)	Cultivating households according to number of persons engaged in cultivation															
	3—5 Persons				6—10 Persons				More than 10 Persons				Unspecified			
	Household	Family Worker		Hired Worker	Household	Family Worker		Hired Worker	Household	Family Worker		Hired Worker	Household	Family Worker		Hired Worker
		Males	Females			Males	Females			Males	Females			Males	Females	
	(13)	(14)	(15)	(16)	(17)	(18)	(19)	(20)	(21)	(22)	(23)	(24)	(25)	(26)	(27)	(28)
All Urban Areas—*contd.*																
Thanjavur District—*contd.*																
All Sizes ...	793	1,136	298	1,483	288	444	90	1,529	375	495	74	8,427	...	...	...	...
Less than 1 ...	47	71	21	72	7	8	1	34	7	8	2	99	...	...	...	...
1.0 — 2.4 ...	221	296	107	372	57	83	21	293	54	58	9	930	...	...	...	...
2.5 — 4.9 ...	232	366	108	384	63	92	25	349	79	108	19	1,613	...	...	...	...
5.0 — 7.4 ...	125	178	37	246	52	79	20	280	67	84	22	1,503	...	...	...	...
7.5 — 9.9 ...	44	64	9	101	13	20	4	69	14	18	2	450	...	...	...	...
10.0 — 12.4 ...	54	69	5	128	24	45	7	114	28	38	5	599	...	...	...	...
12.5 — 14.9 ...	20	27	3	43	13	18	2	71	19	22	1	525	...	...	...	...
15.0 — 29.9 ...	40	53	6	106	35	61	3	194	47	70	10	1,031	...	...	...	...
30.0 — 49.9 ...	6	7	...	22	17	28	1	92	31	34	...	938	...	...	...	...
50+ ...	3	4	...	9	7	10	6	33	28	54	4	699	...	...	...	...
Unspecified ...	1	1	2	...	...	...	...	...	1	1	...	40	...	...	...	...
Ramanathapuram District—*contd.*																
All Sizes ...	621	922	550	755	181	239	138	937	193	233	81	3,427	...	...	...	...
Less than 1 ...	81	93	60	133	27	26	18	144	14	12	6	261	...	...	...	...
1.0 — 2.4 ...	191	277	186	214	61	62	36	332	49	63	19	644	...	...	...	...
2.5 — 4.9 ...	146	228	155	134	39	61	36	190	40	42	24	709	...	...	...	...
5.0 — 7.4 ...	79	112	63	108	16	25	20	78	24	28	6	482	...	...	...	...
7.5 — 9.9 ...	27	46	19	34	5	13	8	24	10	12	5	161	...	...	...	...
10.0 — 12.4 ...	34	63	25	43	16	21	9	92	16	23	4	373	...	...	...	...
12.5 — 14.9 ...	8	12	2	15	3	3	2	17	5	7	2	58	...	...	...	...
15.0 — 29.9 ...	37	62	29	44	8	17	9	29	20	25	12	417	...	...	...	...
30.0 — 49.9 ...	12	17	6	24	2	3	...	11	10	13	2	217	...	...	...	...
50+ ...	4	9	3	4	2	3	...	12	5	8	1	105	...	...	...	...
Unspecified ...	2	3	2	2	2	5	...	8	...	...	...	...	...	...	...	...

UNION TABLE B-XII—*contd.*

SAMPLE HOUSEHOLDS ENGAGED IN CULTIVATION ONLY CLASSIFIED BY SIZE OF LAND CULTIVATED AND NUMBER OF FAMILY WORKERS AND HIRED WORKERS

Size of land (class ranges in acres)	Total of cultivating households				Cultivating households according to number of persons engaged in cultivation						
					1 Person			2 Persons			
	Household	Family Worker		Hired Worker	Household	Family Worker		Household	Family Worker		Hired Worker
		Males	Females			Males	Females		Males	Females	
(1)	(2)	(3)	(4)	(5)	(6)	(7)	(8)	(9)	(10)	(11)	(12)
All Urban Areas—*contd.*											
Tirunelveli District											
All Sizes ...	4,853	5,574	2,321	5,264	2,213	1,904	309	1,129	1,313	691	254
Less than 1 ...	1,885	1,885	821	973	1,071	883	188	452	490	303	111
1.0 — 2.4 ...	1,566	1,825	694	1,687	691	626	65	393	464	225	97
2.5 — 4.9 ...	703	908	435	898	240	202	38	164	201	101	26
5.0 — 7.4 ...	292	371	144	443	115	107	8	53	66	28	12
7.5 — 9.9 ...	100	147	60	221	35	29	6	11	15	6	1
10.0 — 12.4 ...	113	155	58	266	25	24	1	28	35	16	5
12.5 — 14.9 ...	29	48	25	59	2	2	...	7	11	2	1
15.0 — 29.9 ...	100	145	54	336	20	19	1	14	20	8	...
30.0 — 49.9 ...	40	53	27	195	6	5	1	3	4	1	1
50+ ...	21	33	2	182	6	5	1	3	6	...	...
Unspecified ...	4	4	1	4	2	2	...	1	1	1	...
Kanyakumari District											
All Sizes ...	746	796	58	1,401	406	394	12	107	141	19	54
Less than 1 ...	348	350	32	246	240	231	9	48	59	11	26
1.0 — 2.4 ...	264	290	17	387	131	128	3	41	58	6	18
2.5 — 4.9 ...	71	81	4	360	20	20	...	12	14	...	10
5.0 — 7.4 ...	37	46	3	135	5	5	...	6	10	2	...
7.5 — 9.9 ...	5	9	...	58	1	1	...	...	...	...	...
10.0 — 12.4 ...	11	10	1	54	5	5	...	...	...	...	...
12.5 — 14.9 ...	3	3	...	...	3	3	...	...	...	...	...
15.0 — 29.9 ...	6	6	...	158	1	1	...	...	...	...	...
30.0 — 49.9 ...	1	1	1	3	...	...	...	...	...	...	...
50+ ...	...	...	...	...	...	...	...	...	...	...	...
Unspecified ...	...	...	...	...	...	...	...	...	...	...	...

UNION TABLE B-XII—*concld.*

SAMPLE HOUSEHOLDS ENGAGED IN CULTIVATION ONLY CLASSIFIED BY SIZE OF LAND CULTIVATED AND NUMBER OF FAMILY WORKERS AND HIRED WORKERS

Size of land (class ranges in acres)	Cultivating households according to number of persons engaged in cultivation															
	3—5 Persons				6—10 Persons				More than 10 Persons				Unspecified			
	Household	Family Worker Males	Family Worker Females	Hired Worker	Household	Family Worker Males	Family Worker Females	Hired Worker	Household	Family Worker Males	Family Worker Females	Hired Worker	Household	Family Worker Males	Family Worker Females	Hired Worker
	(13)	(14)	(15)	(16)	(17)	(18)	(19)	(20)	(21)	(22)	(23)	(24)	(25)	(26)	(27)	(28)
All Urban Areas—*concld.*																
Tirunelveli District—*contd.*																
All Sizes ...	1,119	1,738	1,033	1,256	238	431	250	992	154	188	38	2,762	...	...	...	...
Less than 1 ...	285	415	295	264	48	70	27	246	29	27	8	352	...	...	...	...
1.0 — 2.4 ...	369	572	344	405	60	97	49	274	53	66	11	911	...	...	...	...
2.5 — 4.9 ...	228	377	222	240	48	98	66	169	23	30	8	463	...	...	...	...
5.0 — 7.4 ...	87	129	65	117	26	54	41	96	11	15	2	218	...	...	...	...
7.5 — 9.9 ...	36	66	21	51	14	33	25	37	4	4	2	132	...	...	...	...
10.0 — 12.4 ...	44	71	32	63	8	17	9	32	8	8	...	166	...	...	...	...
12.5 — 14.9 ...	12	21	16	9	6	13	6	20	2	1	1	29	...	...	...	...
15.0 — 29.9 ...	40	59	25	74	17	32	17	67	9	15	3	195	...	...	...	...
30.0 — 49.9 ...	14	20	13	22	9	15	10	37	8	9	2	135	...	...	...	...
50+ ...	3	7	...	7	2	2	...	14	7	13	1	161	...	...	...	...
Unspecified ...	1	1	...	4	...	...	...	...	...	...	...	...	...	...	...	...
Kanyakumari District—*contd.*																
All Sizes ...	137	153	16	326	49	62	2	277	42	46	9	727	5	...	...	17
Less than 1 ...	40	42	10	86	15	15	2	94	3	3	...	35	2	...	...	5
1.0 — 2.4 ...	64	73	4	140	12	17	...	63	13	14	4	154	3	...	...	12
2.5 — 4.9 ...	20	23	1	65	8	11	...	43	11	13	3	242	...	...	...	...
5.0 — 7.4 ...	11	11	...	30	10	15	...	53	35	5	1	52	...	...	...	...
7.5 — 9.9 ...	1	3	...	2	...	...	...	...	...	5	...	56	...	...	...	...
10.0 — 12.4 ...	...	...	...	...	2	2	...	14	4	3	1	40	...	...	...	...
12.5 — 14.9 ...	...	...	...	...	...	...	...	...	...	...	...	...	...	...	...	...
15.0 — 29.9 ...	1	1	...	...	2	2	...	10	3	3	...	148	...	...	...	...
30.0 — 49.9 ...	...	...	1	3	...	...	...	...	...	...	...	...	...	...	...	...
50+ ...	...	...	...	...	...	...	...	...	...	...	...	...	...	...	...	...
Unspecified ...	...	...	...	...	...	...	...	...	...	...	...	...	...	...	...	...

STATE TABLE B-XII

SAMPLE HOUSEHOLDS ENGAGED IN CULTIVATION ONLY CLASSIFIED BY SIZE OF LAND CULTIVATED AND NUMBER OF FAMILY WORKERS AND HIRED WORKERS

Size of land (class ranges in acres)	Total of cultivating households				Cultivating households according to number of persons engaged in cultivation						
					1 Person			2 Persons			
	Household	Family Worker		Hired Worker	Household	Family Worker		Household	Family Worker		Hired Worker
		Males	Females			Males	Females		Males	Females	
(1)	(2)	(3)	(4)	(5)	(6)	(7)	(8)	(9)	(10)	(11)	(12)
All Rural Areas											
CHINGLEPUT DISTRICT											
All Sizes ...	36,633	53,330	18,392	68,283	13,082	11,709	1,373	9,478	12,708	4,904	1,344
Less than 1 ...	6,843	7,768	3,100	3,220	3,682	3,171	511	1,780	2,181	1,228	151
1.0 — 2.4 ...	14,331	19,201	7,081	19,322	5,762	5,170	592	3,929	5,195	2,222	441
2.5 — 4.9 ...	8,702	13,762	4,851	18,367	2,432	2,251	181	2,403	3,329	1,059	418
5.0 — 7.4 ...	3,343	6,017	1,825	10,124	667	617	50	843	1,216	262	208
7.5 — 9.9 ...	1,067	2,012	595	4,151	163	151	12	199	290	57	51
10.0 — 12.4 ...	938	1,794	401	4,369	149	142	7	145	220	28	42
12.5 — 14.9 ...	244	481	102	1,323	26	24	2	39	66	3	9
15.0 — 29.9 ...	769	1,606	302	4,334	98	94	4	82	132	11	21
30.0 — 49.9 ...	190	389	47	2,026	20	18	2	7	12	...	2
50+ ...	72	144	23	1,046	12	11	1	4	6	2	...
Unspecified ...	134	156	65	1	71	60	11	47	61	32	1
Ponneri Taluk											
All Sizes ...	4,786	7,196	2,044	7,267	1,677	1,527	150	1,286	1,771	591	210
Less than 1 ...	773	877	354	195	419	378	41	214	257	158	13
1.0 — 2.4 ...	1,757	2,343	744	1,374	772	694	78	509	697	260	61
2.5 — 4.9 ...	1,185	1,903	533	1,292	345	325	20	347	489	127	78
5.0 — 7.4 ...	493	865	211	1,430	78	71	7	139	210	30	38
7.5 — 9.9 ...	182	337	102	635	23	21	2	34	50	12	6
10.0 — 12.4 ...	152	305	43	794	16	15	1	27	42	3	9
12.5 — 14.9 ...	39	87	5	277	2	2	...	5	9	...	1
15.0 — 29.9 ...	157	374	43	806	16	16	...	9	14	1	3
30.0 — 49.9 ...	31	70	6	304	1	1	...	2	3	...	1
50+ ...	14	33	2	160	2	2	...				
Unspecified ...	3	2	1	...	3	2	1			...	...

STATE TABLE B-XII—*contd.*

SAMPLE HOUSEHOLDS ENGAGED IN CULTIVATION ONLY CLASSIFIED BY SIZE OF LAND CULTIVATED AND NUMBER OF FAMILY WORKERS AND HIRED WORKERS

Cultivating households according to number of persons engaged in cultivation

Size of land (class ranges in acres)	3—5 Persons				6—10 Persons				More than 10 Persons				Unspecified			
	House-hold	Family Worker Males	Family Worker Females	Hired Worker	House-hold	Family Worker Males	Family Worker Females	Hired Worker	House-hold	Family Worker Males	Family Worker Females	Hired Worker	House-hold	Family Worker Males	Family Worker Females	Hired Worker
	(13)	(14)	(15)	(16)	(17)	(18)	(19)	(20)	(21)	(22)	(23)	(24)	(25)	(26)	(27)	(28)
All Rural Areas—*contd.*																
CHINGLEPUT DISTRICT—*contd.*																
All Sizes ...	9,241	18,945	7,786	6,723	2,430	5,874	2,874	8,547	2,380	4,094	1,455	51,669	22	...	...	...
Less than 1 ...	1,070	1,987	1,114	677	203	316	201	882	97	113	46	1,510	11	...	...	...
1.0 — 2.4 ...	3,188	6,350	3,012	2,014	703	1,455	821	2,658	742	1,031	434	14,209	7	...	...	...
2.5 — 4.9 ...	2,568	5,499	2,269	1,516	663	1,650	886	2,220	634	1,033	456	14,213	2	...	...	...
5.0 — 7.4 ...	1,151	2,503	844	876	308	908	428	867	372	773	241	8,173	2	...	...	...
7.5 — 9.9 ...	450	933	260	486	130	385	198	352	125	253	68	3,262	...	...	...	...
10.0 — 12.4 ...	371	767	141	467	137	381	152	454	136	284	73	3,406	...	...	...	...
12.5 — 14.9 ...	95	191	23	152	41	121	43	132	43	79	31	1,030	...	...	...	...
15.0 — 29.9 ...	285	592	97	447	167	468	114	612	137	320	76	3,254	...	...	...	...
30.0 — 49.9 ...	43	78	7	82	56	137	21	265	64	144	17	1,677	...	...	...	...
50+ ...	5	12	1	6	21	51	6	105	30	64	13	935	...	...	...	...
Unspecified ...	15	33	18	...	1	2	4	...	...	...	...	...	...	...	...	...
Ponneri Taluk—contd.																
All Sizes ...	1,287	2,691	973	925	273	777	251	932	241	430	79	5,200	22	...	...	...
Less than 1 ...	112	208	140	30	11	28	12	35	6	6	3	117	11	...	...	...
1.0 — 2.4 ...	360	754	327	159	52	119	55	199	57	79	24	955	7	...	...	...
2.5 — 4.9 ...	381	828	292	235	62	187	81	163	48	74	13	816	2	...	...	...
5.0 — 7.4 ...	190	406	123	157	41	107	37	153	43	71	14	1,082	2	...	...	...
7.5 — 9.9 ...	84	156	50	111	22	67	30	66	19	43	8	452	...	...	...	...
10.0 — 12.4 ...	71	153	23	87	18	51	11	71	20	44	5	627	...	...	...	...
12.5 — 14.9 ...	15	33	...	26	11	32	5	36	6	11	...	214	...	...	...	...
15.0 — 29.9 ...	67	141	18	104	38	131	13	137	27	72	11	562	...	...	...	...
30.0 — 49.9 ...	5	5	...	16	13	41	6	46	10	20	...	241	...	...	...	...
50+ ...	2	7	...	...	5	14	1	26	5	10	1	134	...	...	...	...
Unspecified ...	...	...	...	...	...	...	...	...	...	...	...	...	...	...	...	...

STATE TABLE B-XII—*contd.*

SAMPLE HOUSEHOLDS ENGAGED IN CULTIVATION ONLY CLASSIFIED BY SIZE OF LAND CULTIVATED AND NUMBER OF FAMILY WORKERS AND HIRED WORKERS

Size of land (class ranges in acres)	Total of cultivating households				Cultivating households according to number of persons engaged in cultivation						
					1 Person			2 Persons			
	Household	Family Worker		Hired Worker	Household	Family Worker		Household	Family Worker		Hired Worker
		Males	Females			Males	Females		Males	Females	
(1)	(2)	(3)	(4)	(5)	(6)	(7)	(8)	(9)	(10)	(11)	(12)
All Rural Areas—*contd.*											
CHINGLEPUT DISTRICT—*contd.*											
Tiruvallur Taluk											
All Sizes ...	5,514	8,083	2,451	4,280	2,276	2,033	243	1,538	2,149	723	204
Less than 1 ...	1,036	1,257	437	132	583	505	78	269	368	163	7
1.0 — 2.4 ...	2,081	2,818	901	655	979	875	104	601	815	319	68
2.5 — 4.9 ...	1,189	1,806	555	896	417	375	42	374	537	149	62
5.0 — 7.4 ...	558	949	271	725	154	146	8	166	244	54	34
7.5 — 9.9 ...	179	335	79	538	40	37	3	43	63	12	11
10.0 — 12.4 ...	196	371	79	422	46	43	3	36	50	9	13
12.5 — 14.9 ...	33	70	12	126	3	3	...	10	16	1	3
15.0 — 29.9 ...	149	302	68	560	27	25	2	25	40	4	6
30.0 — 49.9 ...	45	96	13	195	11	10	1	1	2	...	...
50+ ...	15	38	9	31	4	4	...	1	2	...	...
Unspecified ...	33	41	27	...	12	10	2	12	12	12	...
Tiruttani Taluk											
All Sizes ...	4,374	6,833	3,271	13,103	1,082	897	185	987	1,244	608	122
Less than 1 ...	997	1,125	625	786	424	342	82	262	285	207	32
1.0 — 2.4 ...	1,681	2,461	1,251	4,380	392	323	69	408	520	261	35
2.5 — 4.9 ...	1,072	1,891	916	4,224	203	176	27	203	275	100	31
5.0 — 7.4 ...	353	736	298	2,177	38	33	5	71	98	27	17
7.5 — 9.9 ...	92	203	72	552	11	11	...	17	26	5	3
10.0 — 12.4 ...	76	170	60	408	7	5	2	13	21	3	2
12.5 — 14.9 ...	23	55	18	189	...	...	...	2	3	1	...
15.0 — 29.9 ...	57	137	21	269	5	5	...	4	6	...	2
30.0 — 49.9 ...	14	42	4	82	1	1	...	2	4	...	...
50+ ...	2	5	...	36	...	...	...	...	...	...	...
Unspecified ...	7	8	6	...	1	1	...	5	6	4	...

STATE TABLE B-XII—*contd.*

SAMPLE HOUSEHOLDS ENGAGED IN CULTIVATION ONLY CLASSIFIED BY SIZE OF LAND CULTIVATED AND NUMBER OF FAMILY WORKERS AND HIRED WORKERS

Size of land (class ranges in acres)	Cultivating households according to number of persons engaged in cultivation															
	3—5 Persons				6—10 Persons				More than 10 Persons				Unspecified			
	Household	Family Worker		Hired Worker	Household	Family Worker		Hired Worker	Household	Family Worker		Hired Worker	Household	Family Worker		Hired Worker
		Males	Females			Males	Females			Males	Females			Males	Females	
	(13)	(14)	(15)	(16)	(17)	(18)	(19)	(20)	(21)	(22)	(23)	(24)	(25)	(26)	(27)	(28)
All Rural Areas—*contd.*																
CHINGLEPUT DISTRICT—*contd.*																
Tiruvallur Taluk—*contd.*																
All Sizes ...	1,277	2,813	1,023	712	287	759	345	890	136	329	117	2,474	...	...	...	...
Less than 1 ...	166	348	176	55	17	35	20	60	1	1	...	10	...	...	...	...
1.0 — 2.4 ...	421	937	390	137	61	164	78	174	19	27	10	276	...	...	...	...
2.5 — 4.9 ...	294	667	239	129	76	183	100	243	28	44	25	462	...	...	...	...
5.0 — 7.4 ...	171	380	128	135	38	109	52	108	29	70	29	448	...	...	...	...
7.5 — 9.9 ...	66	148	27	63	14	41	20	31	16	46	17	433	...	...	...	...
10.0 — 12.4 ...	71	151	27	74	30	83	31	95	13	44	9	240	...	...	...	...
12.5 — 14.9 ...	12	30	1	16	3	13	9	2	5	8	1	105	...	...	...	...
15.0 — 29.9 ...	52	101	17	85	31	87	28	102	14	49	17	367	...	...	...	...
30.0 — 49.9 ...	13	28	4	16	11	25	2	58	9	31	6	121	...	...	...	...
50+ ...	2	4	1	2	6	19	5	17	2	9	3	12	...	...	...	...
Unspecified ...	9	19	13	...	...	...	...	...	...	...	...	...	...	...	...	...
Tiruttani Taluk—*contd.*																
All Sizes ...	1,294	2,574	1,308	987	511	1,173	716	1,761	500	945	454	10,233	...	...	...	...
Less than 1 ...	225	367	242	213	64	102	79	253	22	29	15	288	...	...	...	...
1.0 — 2.4 ...	515	987	544	403	187	345	234	774	179	286	143	3,168	...	...	...	...
2.5 — 4.9 ...	349	746	374	213	147	383	237	436	170	311	178	3,544	...	...	...	...
5.0 — 7.4 ...	113	266	100	62	56	161	91	140	75	178	75	1,958	...	...	...	...
7.5 — 9.9 ...	32	78	24	24	15	48	28	30	17	40	15	495	...	...	...	...
10.0 — 12.4 ...	23	52	15	22	17	55	31	44	16	37	9	340	...	...	...	...
12.5 — 14.9 ...	7	13	1	8	9	30	9	33	5	9	7	148	...	...	...	...
15.0 — 29.9 ...	24	53	6	35	12	34	4	42	12	39	11	190	...	...	...	...
30.0 — 49.9 ...	5	11	...	7	3	13	3	3	3	13	1	72	...	...	...	...
50+ ...	...	...	...	...	1	2	...	6	1	3	...	30	...	...	...	...
Unspecified ...	1	1	2	...	...	...	...	...	...	...	...	...	...	...	...	...

STATE TABLE B-XII—*contd.*

SAMPLE HOUSEHOLDS ENGAGED IN CULTIVATION ONLY CLASSIFIED BY SIZE OF LAND CULTIVATED AND NUMBER OF FAMILY WORKERS AND HIRED WORKERS

Size of land (class ranges in acres)	Total of cultivating households				Cultivating households according to number of persons engaged in cultivation						
					1 Person			2 Persons			
	Household	Family Worker		Hired Worker	Household	Family Worker		Household	Family Worker		Hired Worker
		Males	Females			Males	Females		Males	Females	
(1)	(2)	(3)	(4)	(5)	(6)	(7)	(8)	(9)	(10)	(11)	(12)
All Rural Areas—*contd.*											
CHINGLEPUT DISTRICT—*contd.*											
Sriperumbudur Taluk											
All Sizes ...	**3,374**	**4,749**	**1,596**	**2,849**	**1,325**	**1,192**	**133**	**915**	**1,205**	**482**	**143**
Less than 1 ...	466	515	203	62	272	230	42	121	148	91	3
1.0 — 2.4 ...	1,266	1,607	573	674	587	523	64	363	462	213	51
2.5 — 4.9 ...	892	1,358	468	672	285	270	15	254	347	114	47
5.0 — 7.4 ...	380	616	191	438	111	105	6	108	147	46	23
7.5 — 9.9 ...	130	211	70	240	31	27	4	22	27	9	8
10.0 — 12.4 ...	108	203	36	295	14	13	1	27	43	5	6
12.5 — 14.9 ...	28	43	14	58	6	6	...	8	13	1	2
15.0 — 29.9 ...	84	160	36	282	16	16	...	10	15	2	3
30.0 — 49.9 ...	17	33	4	124	2	1	1	1	2	...	...
50+ ...	2	2	1	4	...	...	...	1	1	1	...
Unspecified ...	1	1	...	...	1	1	...	...	...	...	...
Saidapet Taluk											
All Sizes ...	**2,160**	**2,915**	**590**	**6,237**	**889**	**826**	**63**	**430**	**623**	**163**	**74**
Less than 1 ...	367	399	95	525	212	191	21	64	83	36	9
1.0 — 2.4 ...	956	1,221	289	2,257	434	405	29	200	281	86	33
2.5 — 4.9 ...	486	703	144	2,012	162	155	7	104	155	32	21
5.0 — 7.4 ...	178	284	35	725	49	44	5	35	57	6	7
7.5 — 9.9 ...	37	60	5	141	6	6	...	8	14	...	2
10.0 — 12.4 ...	66	117	7	327	11	11	...	8	15	...	1
12.5 — 14.9 ...	13	23	1	59	3	2	1	1	2	...	...
15.0 — 29.9 ...	42	86	9	157	8	8	...	4	6	1	1
30.0 — 49.9 ...	3	4	1	24	...	...	...	...	...	...	...
50+ ...	2	4	1	10	...	...	...	1	1	1	...
Unspecified ...	10	14	3	...	4	4	...	5	9	1	...

STATE TABLE B-XII—*contd.*

SAMPLE HOUSEHOLDS ENGAGED IN CULTIVATION ONLY CLASSIFIED BY SIZE OF LAND CULTIVATED AND NUMBER OF FAMILY WORKERS AND HIRED WORKERS

Cultivating households according to number of persons engaged in cultivation

Size of land (class ranges in acres)	3—5 Persons				6—10 Persons				More than 10 Persons				Unspecified			
	House-hold	Family Worker Males	Family Worker Females	Hired Worker	House-hold	Family Worker Males	Family Worker Females	Hired Worker	House-hold	Family Worker Males	Family Worker Females	Hired Worker	House-hold	Family Worker Males	Family Worker Females	Hired Worker
	(13)	(14)	(15)	(16)	(17)	(18)	(19)	(20)	(21)	(22)	(23)	(24)	(25)	(26)	(27)	(28)
All Rural Areas—*contd.*																
CHINGLEPUT DISTRICT—contd.																
Sriperumbudur Taluk—*contd.*																
All Sizes ...	866	1,793	727	584	175	412	211	613	93	147	43	1,509	...	...	...	...
Less than 1 ...	69	133	69	33	3	3	1	15	1	1	...	11	...	...	...	...
1.0 — 2.4 ...	258	523	243	146	37	72	40	139	21	27	13	338	...	...	...	...
2.5 — 4.9 ...	272	586	246	142	58	126	81	217	23	29	12	266	...	...	...	...
5.0 — 7.4 ...	114	242	83	83	29	88	50	64	18	34	6	268	...	...	...	...
7.5 — 9.9 ...	59	119	47	51	10	23	6	45	8	15	4	136	...	...	...	...
10.0 — 12.4 ...	44	89	14	58	14	41	11	45	9	17	5	186	...	...	...	...
12.5 — 14.9 ...	9	15	7	15	2	4	5	6	3	5	1	35	...	...	...	...
15.0 — 29.9 ...	33	70	16	42	17	44	17	55	8	15	1	182	...	...	...	...
30.0 — 49.9 ...	7	15	2	10	5	11	...	27	2	4	1	87	...	...	...	...
50+ ...	1	1	...	4	...	...	...	...	...	...	...	...	...	...	...	...
Unspecified ...	...	...	...	...	...	...	...	...	...	...	...	...	...	...	...	...
Saidapet Taluk—*contd.*																
All Sizes ...	480	934	251	515	129	235	63	628	232	297	50	5,020	...	...	...	...
Less than 1 ...	46	71	28	49	23	28	7	131	22	26	3	336	...	...	...	...
1.0 — 2.4 ...	188	357	120	185	47	82	31	205	87	96	23	1,834	...	...	...	...
2.5 — 4.9 ...	123	232	70	148	38	81	17	185	59	80	18	1,658	...	...	...	...
5.0 — 7.4 ...	55	117	20	48	7	14	1	41	32	52	3	629	...	...	...	...
7.5 — 9.9 ...	14	26	2	23	3	7	...	15	6	7	3	101	...	...	...	...
10.0 — 12.4 ...	29	67	5	36	4	8	2	17	14	16	...	273	...	...	...	...
12.5 — 14.9 ...	6	12	...	8	1	3	...	5	2	4	...	46	...	...	...	...
15.0 — 29.9 ...	18	51	4	18	4	9	4	18	8	12	...	120	...	...	...	...
30.0 — 49.9 ...	...	...	...	...	2	3	1	11	1	1	...	13	...	...	...	...
50+ ...	...	...	...	...	...	...	...	...	1	3	...	10	...	...	...	...
Unspecified ...	1	1	2	...	...	...	...	...	...	...	...	...	...	...	...	...

STATE TABLE B-XII—*contd.*

SAMPLE HOUSEHOLDS ENGAGED IN CULTIVATION ONLY CLASSIFIED BY SIZE OF LAND CULTIVATED AND NUMBER OF FAMILY WORKERS AND HIRED WORKERS

Size of land (class ranges in acres)	Total of cultivating households				Cultivating households according to number of persons engaged in cultivation						
					1 Person			2 Persons			
	Household	Family Worker		Hired Worker	Household	Family Worker		Household	Family Worker		Hired Worker
		Males	Females			Males	Females		Males	Females	
(1)	(2)	(3)	(4)	(5)	(6)	(7)	(8)	(9)	(10)	(11)	(12)
					All Rural Areas—*contd.*						
					CHINGLEPUT DISTRICT—*contd.*						
					Chingleput Taluk						
All Sizes ...	4,929	7,275	2,378	10,677	1,859	1,667	192	1,297	1,818	656	120
Less than 1 ...	1,046	1,204	476	534	573	490	83	277	332	206	16
1.0 — 2.4 ...	2,178	3,059	1,013	3,713	887	815	72	587	844	295	35
2.5 — 4.9 ...	1,099	1,797	588	2,840	291	260	31	319	461	134	43
5.0 — 7.4 ...	349	719	201	1,639	56	52	4	81	128	12	22
7.5 — 9.9 ...	95	207	55	793	10	10	...	12	18	3	3
10.0 — 12.4 ...	73	123	20	519	25	25	...	9	14	3	1
12.5 — 14.9 ...	28	52	12	185	7	6	1	3	6	...	...
15.0 — 29.9 ...	47	93	9	253	9	9	...	7	13	1	...
30.0 — 49.9 ...	6	10	...	107	...	...	...	...	...	...	...
50+ ...	5	9	1	94	...	...	...	...	...	...	...
Unspecified ...	3	2	3	...	1	...	1	2	2	2	...
					Kancheepuram Taluk						
All Sizes ...	5,173	7,294	3,275	4,452	1,750	1,525	225	1,624	1,991	1,034	223
Less than 1 ...	779	844	413	109	419	334	85	240	285	179	16
1.0 — 2.4 ...	1,901	2,337	1,155	819	786	680	106	657	776	476	62
2.5 — 4.9 ...	1,386	2,078	936	1,159	373	353	20	491	617	290	75
5.0 — 7.4 ...	566	1,001	426	601	109	98	11	153	199	66	41
7.5 — 9.9 ...	217	409	155	469	29	27	2	45	61	14	15
10.0 — 12.4 ...	133	249	80	325	16	16	...	17	23	3	8
12.5 — 14.9 ...	41	85	25	186	3	3	...	3	5	...	1
15.0 — 29.9 ...	107	212	69	556	8	7	1	11	17	1	4
30.0 — 49.9 ...	26	52	11	153	2	2	...	...	...	...	...
50+ ...	5	14	...	74	...	...	...	...	...	...	...
Unspecified ...	12	13	5	1	5	5	...	7	8	5	1

STATE TABLE B-XII—*contd.*

SAMPLE HOUSEHOLDS ENGAGED IN CULTIVATION ONLY CLASSIFIED BY SIZE OF LAND CULTIVATED AND NUMBER OF FAMILY WORKERS AND HIRED WORKERS

Size of land (class ranges in acres)		Cultivating households according to number of persons engaged in cultivation															
		3—5 Persons				6—10 Persons				More than 10 Persons				Unspecified			
		Household	Family Worker		Hired Worker	Household	Family Worker		Hired Worker	Household	Family Worker		Hired Worker	Household	Family Worker		Hired Worker
			Males	Females			Males	Females			Males	Females			Males	Females	
		(13)	(14)	(15)	(16)	(17)	(18)	(19)	(20)	(21)	(22)	(23)	(24)	(25)	(26)	(27)	(28)
All Rural Areas—*contd.*																	
CHINGLEPUT DISTRICT—*contd.*																	
Chingleput Taluk—*contd.*																	
All Sizes	...	1,126	2,513	927	647	239	587	305	785	408	690	298	9,125	...	...	...	...
Less than 1	...	141	315	153	65	34	44	26	163	21	23	8	290	...	...	...	...
1.0 — 2.4	...	454	995	422	209	84	173	122	291	166	232	102	3,178	...	...	...	...
2.5 — 4.9	...	320	724	241	173	56	161	83	153	113	191	99	2,471	...	...	...	..
5.0 — 7.4	...	124	289	84	81	28	102	41	59	60	148	60	1,477	...	...	...	...
7.5 — 9.9	...	45	101	17	55	11	39	21	17	17	39	14	718	...	...	...	...
10.0 — 12.4	...	16	31	7	24	10	33	6	34	13	20	4	460	...	...	...	...
12.5 — 14.9	...	12	25	...	21	2	5	2	6	4	10	9	158	...	...	...	...
15.0 — 29.9	...	14	33	3	19	8	21	4	29	9	17	1	205	...	...	...	...
30.0 — 49.9	...	...	...	...	..	3	4	...	17	3	6	...	90	...	...	...	...
50+	...	...	...	...	...	3	5	...	16	2	4	1	78	...	...	...	...
Unspecified	...	...	...	...	...	...	...	...	...	...	...	...	...	...	...	...	...
Kancheepuram Taluk—*contd.*																	
All Sizes	...	1,396	2,776	1,465	794	270	761	439	703	133	241	112	2,732	...	...	...	...
Less than 1	...	108	208	132	28	10	16	15	45	2	1	2	20	...	...	...	...
1.0 — 2.4	...	384	721	473	151	44	123	73	112	30	37	27	494	...	...	...	...
2.5 — 4.9	...	425	883	482	156	63	176	111	151	34	49	33	777	...	...	...	...
5.0 — 7.4	...	238	503	244	136	49	163	94	77	17	38	11	347	...	...	...	...
7.5 — 9.9	...	97	200	69	93	33	98	68	70	13	23	2	291	...	...	...	...
10.0 — 12.4	...	71	131	34	90	17	47	26	40	12	32	17	187	...	...	...	...
12.5 — 14.9	...	21	37	10	37	8	23	10	26	6	17	5	122	...	...	...	...
15.0 — 29.9	...	44	80	21	84	30	78	33	105	14	30	13	363	...	...	...	...
30.0 — 49.9	...	8	13	...	19	12	29	9	53	4	8	2	81	...	...	...	...
50+	...	...	..	...	...	4	8	...	24	1	6	...	50	...	...	...	...
Unspecified	...	...	..	...	...	...	...	...	...	...	...	...	...	...	...	...	...

STATE TABLE B-XII—*contd.*

SAMPLE HOUSEHOLDS ENGAGED IN CULTIVATION ONLY CLASSIFIED BY SIZE OF LAND CULTIVATED AND NUMBER OF FAMILY WORKERS AND HIRED WORKERS

Size of land (class ranges in acres)	Total of cultivating households				Cultivating households according to number of persons engaged in cultivation						
					1 Person			2 Persons			
	Household	Family Worker		Hired Worker	Household	Family Worker		Household	Family Worker		Hired Worker
		Males	Females			Males	Females		Males	Females	
(1)	(2)	(3)	(4)	(5)	(6)	(7)	(8)	(9)	(10)	(11)	(12)
All Rural Areas—*contd.*											
CHINGLEPUT DISTRICT—*contd.*											
Maduranthakam Taluk											
All Sizes ...	6,323	8,985	2,787	19,418	2,224	2,042	182	1,401	1,907	647	248
Less than 1 ...	1,379	1,547	497	877	780	701	79	333	423	188	55
1.0 — 2.4 ...	2,511	3,355	1,155	5,450	925	855	70	604	800	312	96
2.5 — 4.9 ...	1,393	2,226	711	5,272	356	337	19	311	448	113	61
5.0 — 7.4 ...	466	847	192	2,389	72	68	4	90	133	21	26
7.5 — 9.9 ...	135	250	57	783	13	12	1	18	31	2	3
10.0 — 12.4 ...	134	256	76	1,279	14	14	...	8	12	2	2
12.5 — 14.9 ...	39	66	15	243	2	2	...	7	12	...	2
15.0 — 29.9 ...	126	242	47	1,451	9	8	1	12	21	1	2
30.0 — 49.9 ...	48	82	8	1,037	3	3	...	1	1	...	1
50+ ...	27	39	9	637	6	5	1	1	2	...	...
Unspecified ...	65	75	20	...	44	37	7	16	24	8	...
NORTH ARCOT DISTRICT											
All Sizes ...	62,188	96,696	53,156	62,312	16,482	14,218	2,264	19,005	23,326	13,594	1,090
Less than 1 ...	8,316	9,560	5,879	2,536	3,528	2,781	747	2,865	3,184	2,494	52
1.0 — 2.4 ...	24,488	33,417	19,164	16,160	7,632	6,564	1,068	8,494	10,132	6,563	293
2.5 — 4.9 ...	17,138	28,474	15,539	19,078	3,655	3,318	337	5,089	6,467	3,353	358
5.0 — 7.4 ...	6,947	13,582	6,992	10,064	1,038	965	73	1,710	2,330	851	239
7.5 — 9.9 ...	1,908	3,990	1,972	3,549	259	242	17	380	532	163	65
10.0 — 12.4 ...	1,587	3,454	1,724	4,431	193	181	12	230	330	83	47
12.5 — 14.9 ...	447	1,017	495	1,353	41	40	1	66	94	22	16
15.0 — 29.9 ...	1,069	2,526	1,104	3,625	104	99	5	132	203	45	16
30.0 — 49.9 ...	178	471	200	872	16	16	...	14	24	4	...
50+ ...	58	132	35	628	2	2	...	5	9	1	...
Unspecified ...	52	73	52	16	14	10	4	20	21	15	4

STATE TABLE B-XII—*contd.*

SAMPLE HOUSEHOLDS ENGAGED IN CULTIVATION ONLY CLASSIFIED BY SIZE OF LAND CULTIVATED AND NUMBER OF FAMILY WORKERS AND HIRED WORKERS

Size of land (class ranges in acres)	Cultivating households according to number of persons engaged in cultivation															
	3—5 Persons				6—10 Persons				More than 10 Persons				Unspecified			
	Household	Family Worker Males	Family Worker Females	Hired Worker	Household	Family Worker Males	Family Worker Females	Hired Worker	Household	Family Worker Males	Family Worker Females	Hired Worker	Household	Family Worker Males	Family Worker Females	Hired Worker
	(13)	(14)	(15)	(16)	(17)	(18)	(19)	(20)	(21)	(22)	(23)	(24)	(25)	(26)	(27)	(28)
All Rural Areas—*contd.*																
CHINGLEPUT DISTRICT—*concld.*																
Maduranthakam Taluk—*contd.*																
All Sizes ...	1,515	2,851	1,112	1,559	546	1,170	544	2,235	637	1,015	302	15,376	...	...	...	...
Less than 1 ...	203	337	174	204	41	60	41	180	22	26	15	438	...	...	...	...
1.0 — 2.4 ...	608	1,076	493	624	191	377	188	764	183	247	92	3.966	...	...	...	...
2.5 — 4.9 ...	404	833	325	320	163	353	176	672	159	255	78	4,219	...	...	...	...
5.0 — 7.4 ...	146	300	62	174	60	164	62	225	98	182	43	1,964	...	...	...	...
7.5 — 9.9 ...	53	105	24	66	22	62	25	78	29	40	5	636	...	...	...	...
10.0 — 12.4 ...	46	93	16	76	27	63	34	108	39	74	24	1,093	...	...	...	...
12.5 — 14.9 ...	13	26	4	21	5	11	3	18	12	15	8	202	...	...	...	...
15.0 — 29.9 ...	33	63	12	60	27	64	11	124	45	86	22	1,265	...	...	...	...
30.0 — 49.9 ...	5	6	1	14	7	11	...	50	32	61	7	972	...	...	...	...
50+ ...	...	...	...	...	2	3	...	16	18	29	8	621	...	...	...	...
Unspecified ...	4	12	1	...	1	2	4	...	...	...	...	...	...	...	...	...
NORTH ARCOT DISTRICT—*contd.*																
All Sizes ...	20,333	42,246	25,798	5,964	4,312	12,695	8,998	8,412	2,042	4,211	2,502	46,845	14	...	...	...
Less than 1 ...	1,649	3,074	2,280	328	178	404	301	496	91	117	57	1,660	5	...	...	...
1.0 — 2.4 ...	6,788	13,412	9,212	1,485	1,038	2,512	1,862	2,799	532	797	459	11,583	4	...	...	...
2.5 — 4.9 ...	6,559	13,961	8,511	1,427	1,202	3,593	2,639	2,157	629	1,135	699	15,135	4	...	...	1
5.0 — 7.4 ...	3,038	6,748	3,601	1,033	829	2,775	1,997	947	332	764	470	7,845	...	...	...	...
7.5 — 9.9 ...	864	1,952	923	442	295	976	720	386	110	288	149	2,656	...	...	...	...
10.0 — 12.4 ...	725	1,568	737	485	308	999	687	462	130	376	205	3,437	1	...	...	...
12.5 — 14.9 ...	204	444	182	158	96	315	209	168	40	124	81	1,011	...	...	...	...
15.0 — 29.9 ...	431	931	299	510	285	901	506	692	117	392	249	2,407	...	...	...	...
30.0 — 49.9 ...	43	88	22	69	65	178	60	241	40	165	114	562	...	...	...	...
50+ ...	17	37	10	23	14	35	9	61	20	49	15	544	...	...	...	...
Unspecified ...	15	31	21	4	2	7	8	3	1	4	4	5	...	...	...	...

STATE TABLE B-XII—*contd.*

SAMPLE HOUSEHOLDS ENGAGED IN CULTIVATION ONLY CLASSIFIED BY SIZE OF LAND CULTIVATED AND NUMBER OF FAMILY WORKERS AND HIRED WORKERS

Size of land (class ranges in acres)	Total of cultivating households				Cultivating households according to number of persons engaged in cultivation						
					1 Person			2 Persons			
	Household	Family Worker		Hired Worker	Household	Family Worker		Household	Family Worker		Hired Worker
		Males	Females			Males	Females		Males	Females	
(1)	(2)	(3)	(4)	(5)	(6)	(7)	(8)	(9)	(10)	(11)	(12)
All Rural Areas—*contd.*											
NORTH ARCOT DISTRICT—*contd.*											
Arkonam Taluk											
All Sizes ...	**5,037**	**7,551**	**4,463**	**2,791**	**1,372**	**1,130**	**242**	**1,614**	**1,885**	**1,245**	**98**
Less than 1 ...	912	1,025	695	65	393	297	96	318	341	289	6
1.0 — 2.4 ...	1,955	2,626	1,702	513	559	463	96	733	823	622	21
2.5 — 4.9 ...	1,326	2,166	1,234	804	299	258	41	392	482	268	34
5.0 — 7.4 ...	497	944	528	551	68	62	6	125	167	57	26
7.5 — 9.9 ...	125	248	117	173	27	25	2	23	35	5	6
10.0 — 12.4 ...	104	257	92	265	17	16	1	7	11	...	3
12.5 — 14.9 ...	26	59	28	109	2	2	...	4	7	1	...
15.0 — 29.9 ...	78	188	65	220	7	7	...	12	19	3	2
30.0 — 49.9 ...	7	20	2	37	...	...	...	...	...	...	...
50+ ...	7	18	...	54	...	...	...	...	...	...	...
Unspecified ...	...	...	...	...	...	...	...	...	...	...	...
Walajapet Taluk											
All Sizes ...	**6,807**	**10,460**	**5,530**	**10,091**	**2,054**	**1,757**	**297**	**1,955**	**2,483**	**1,352**	**75**
Less than 1 ...	1,234	1,422	879	700	533	412	121	376	421	323	8
1.0 — 2.4 ...	2,779	3,784	2,085	2,874	927	792	135	883	1,091	656	19
2.5 — 4.9 ...	1,795	3,097	1,604	3,454	418	387	31	490	653	310	17
5.0 — 7.4 ...	603	1,264	585	1,335	101	97	4	143	218	49	19
7.5 — 9.9 ...	171	358	165	474	35	34	1	35	53	9	8
10.0 — 12.4 ...	115	273	113	713	17	16	1	17	28	4	2
12.5 — 14.9 ...	30	84	39	48	5	4	1	3	6	...	...
15.0 — 29.9 ...	61	141	47	397	12	11	1	7	11	1	2
30.0 — 49.9 ...	11	29	6	89	3	3	...	1	2	...	...
50+ ...	2	1	1	7	...	...	...	...	...	...	...
Unspecified ...	6	7	6	...	3	1	2	...	...	...	...

STATE TABLE B-XII—*contd.*

SAMPLE HOUSEHOLDS ENGAGED IN CULTIVATION ONLY CLASSIFIED BY SIZE OF LAND CULTIVATED AND NUMBER OF FAMILY WORKERS AND HIRED WORKERS

Size of land (class ranges in acres)	Cultivating households according to number of persons engaged in cultivation															
	3—5 Persons				6—10 Persons				More than 10 Persons				Unspecified			
	House-hold	Family Worker		Hired Worker	House-hold	Family Worker		Hired Worker	House-hold	Family Worker		Hired Worker	House-hold	Family Worker		Hired Worker
		Males	Females			Males	Females			Males	Females			Males	Females	
	(13)	(14)	(15)	(16)	(17)	(18)	(19)	(20)	(21)	(22)	(23)	(24)	(25)	(26)	(27)	(28)
All Rural Areas—*contd.*																
NORTH ARCOT DISTRICT—*contd*																
Arkonam Taluk—*contd.*																
All Sizes ...	1,650	3,390	2,191	368	280	905	664	351	116	241	121	1,974	5	...	...	...
Less than 1 ...	182	344	282	6	14	40	26	23	3	3	2	30	2	...	...	...
1.0 — 2.4 ...	584	1,146	841	76	56	167	121	102	22	27	22	314	1	...	...	...
2.5 — 4.9 ...	505	1,061	669	96	92	297	219	99	36	68	37	575	2	...	...	...
5.0 — 7.4 ...	233	497	296	79	53	179	150	21	18	39	19	425	...	...	...	...
7.5 — 9.9 ...	50	114	49	29	18	57	56	17	7	17	5	121	...	...	...	...
10.0 — 12.4 ...	47	112	27	27	21	82	56	14	12	36	8	221	...	...	...	...
12.5 — 14.9 ...	11	24	11	6	5	21	12	4	4	5	4	99	...	...	...	...
15.0 — 29.9 ...	35	85	16	44	14	45	22	37	10	32	24	137	...	...	...	...
30.0 — 49.9 ...	1	1	...	3	5	14	2	20	1	5	...	14	...	...	...	...
50+ ...	2	6	...	2	2	3	...	14	3	9	...	38	...	...	...	...
Unspecified ...	...	...	...	...	...	...	...	...	...	...	...	...	...	...	...	...
Walajapet Taluk—*contd.*																
All Sizes ...	2,004	4,287	2,521	507	486	1,334	1,003	1,134	308	599	357	8,375	...	...	...	...
Less than 1 ...	271	503	368	69	29	57	44	105	25	29	23	518	...	...	...	...
1.0 — 2.4 ...	712	1,423	941	193	155	335	266	480	102	143	87	2,182	...	...	...	...
2.5 — 4.9 ...	638	1,436	818	109	153	437	334	337	96	184	111	2,991	...	...	...	...
5.0 — 7.4 ...	233	565	270	50	84	279	193	123	42	105	69	1,143	...	...	...	...
7.5 — 9.9 ...	63	152	70	20	24	83	62	28	14	36	23	418	...	...	...	...
10.0 — 12.4 ...	49	120	36	26	18	64	50	15	14	45	22	670	...	...	...	...
12.5 — 14.9 ...	11	27	7	5	7	29	21	3	4	18	10	40	...	...	...	...
15.0 — 29.9 ...	21	53	6	24	14	46	32	32	7	20	7	339	...	...	...	...
30.0 — 49.9 ...	1	1	...	4	2	4	1	11	4	19	5	74	...	...	...	...
50+ ...	2	1	1	7	...	...	...	...	...	...	...	...	...	...	...	...
Unspecified ..	3	6	4	...	...	...	...	...	...	...	...	...	...	...	...	...

STATE TABLE B-XII—*contd.*

SAMPLE HOUSEHOLDS ENGAGED IN CULTIVATION ONLY CLASSIFIED BY SIZE OF LAND CULTIVATED AND NUMBER OF FAMILY WORKERS AND HIRED WORKERS

Size of land (class ranges in acres)	Total of cultivating households				Cultivating households according to number of persons engaged in cultivation						
					1 Person			2 Persons			
	Household	Family Worker		Hired Worker	Household	Family Worker		Household	Family Worker		Hired Worker
		Males	Females			Males	Females		Males	Females	
(1)	(2)	(3)	(4)	(5)	(6)	(7)	(8)	(9)	(10)	(11)	(12)
All Rural Areas—*contd.*											
NORTH ARCOT DISTRICT—*contd.*											
Gudiyatham Taluk											
All Sizes ...	5,410	8,607	3,237	7,088	1,874	1,664	210	1,508	2,081	827	108
Less than 1 ...	774	894	397	472	410	343	67	219	260	175	3
1.0 — 2.4 ...	2,246	3,157	1,280	2,857	912	804	108	663	898	394	34
2.5 — 4.9 ...	1,416	2,476	902	2,200	403	373	30	409	598	182	38
5.0 — 7.4 ...	513	1,044	364	592	90	87	3	141	212	50	20
7.5 — 9.9 ...	152	334	103	191	22	20	2	32	44	14	6
10.0 — 12.4 ...	153	328	100	214	25	25	...	27	42	7	5
12.5 — 14.9 ...	39	84	19	169	2	2	...	6	10	1	1
15.0 — 29.9 ...	91	226	60	231	7	7	...	8	14	1	1
30.0 — 49.9 ...	17	44	9	68	2	2	...	2	2	2	...
50+ ...	8	19	2	94	1	1	...	...	...	...	...
Unspecified ...	1	1	1	...	...	...	...	1	1	1	...
Tiruppatrur Taluk											
All Sizes ...	7,250	12,304	7,350	9,551	1,509	1,321	188	1,909	2,341	1,384	93
Less than 1 ...	631	731	454	263	254	205	49	221	247	189	6
1.0 — 2.4 ...	2,424	3,405	2,153	1,594	668	577	91	760	875	619	26
2.5 — 4.9 ...	2,096	3,588	2,084	2,563	369	339	30	555	711	367	32
5.0 — 7.4 ...	1,112	2,242	1,320	1,730	130	117	13	252	331	152	21
7.5 — 9.9 ...	307	663	385	680	37	35	2	55	73	32	5
10.0 — 12.4 ...	305	693	421	1,102	24	22	2	24	35	11	2
12.5 — 14.9 ...	86	220	123	222	5	5	...	8	12	3	1
15.0 — 29.9 ...	225	581	309	727	20	19	1	26	42	10	...
30.0 — 49.9 ...	43	136	88	341	1	1	...	3	6	...	...
50 + ...	14	31	4	324	...	...	...	2	4	...	...
Unspecified ...	7	14	9	5	1	1	...	3	5	1	...

STATE TABLE B-XII—*contd.*

SAMPLE HOUSEHOLDS ENGAGED IN CULTIVATION ONLY CLASSIFIED BY SIZE OF LAND CULTIVATED AND NUMBER OF FAMILY WORKERS AND HIRED WORKERS

Size of land (class ranges in acres)		Cultivating households according to number of persons engaged in cultivation															
		3—5 Persons				6—10 Persons				More than 10 Persons				Unspecified			
		House-hold	Family Worker		Hired Worker	House-hold	Family Worker		Hired Worker	House-hold	Family Worker		Hired Worker	House-hold	Family Worker		Hired Worker
			Males	Females			Males	Females			Males	Females			Males	Females	
		(13)	(14)	(15)	(16)	(17)	(18)	(19)	(20)	(21)	(22)	(23)	(24)	(25)	(26)	(27)	(28)
									All Rural Areas—*contd.*								
									NORTH ARCOT DISTRICT—*contd.*								
									Gudiyatham Taluk—*contd.*								
All Sizes	...	1,533	3,546	1,549	487	274	894	515	484	221	422	136	6,009	...	...	...	...
Less than 1	...	116	245	139	19	8	19	14	21	21	27	2	429	...	...	...	...
1.0 — 2.4	...	509	1,101	597	121	77	209	148	153	85	145	33	2,549	...	...	...	...
2.5 — 4.9	...	470	1,141	473	82	69	241	162	85	65	123	55	1,995	...	...	...	...
5.0 — 7.4	...	225	548	196	77	35	138	91	17	22	59	24	478	...	...	...	...
7.5 — 9.9	...	74	187	45	51	19	72	37	19	5	11	5	115	...	...	...	...
10.0 — 12.4	...	71	173	57	50	25	79	35	56	5	9	1	103	...	...	...	...
12.5 — 14.9	...	22	50	12	22	5	14	3	19	4	8	3	127	...	...	...	...
15.0 — 29.9	...	44	98	29	62	24	88	23	65	8	19	7	103	...	...	...	...
30.0 — 49.9	...	1	1	...	3	9	26	1	35	3	13	6	30	...	...	...	...
50+	...	1	2	1	...	3	8	1	14	3	8	...	80	...	...	...	...
Unspecified	...	...	...	...	...	...	...	...	...	...	...	...	...	...	...	...	...
									Tiruppattur Taluk—*contd.*								
All Sizes	...	2,630	5,383	3,444	913	837	2,431	1,790	1,737	365	828	544	6,808	...	...	...	...
Less than 1	...	123	212	170	42	28	59	43	85	5	8	3	130	...	...	...	...
1.0 — 2.4	...	792	1,487	1,111	252	157	400	287	414	47	66	45	902	...	...	...	...
2.5 — 4.9	...	843	1,767	1,103	248	233	599	480	587	96	172	104	1,696	...	...	...	...
5.0 — 7.4	...	466	1,020	579	156	178	587	438	229	86	187	138	1,324	...	...	...	...
7.5 — 9.9	...	129	288	169	42	53	174	131	84	33	93	51	549	...	...	...	...
10.0 — 12.4	...	145	313	172	79	75	236	182	110	37	87	54	911	...	...	...	...
12.5 — 14.9	...	37	83	44	17	26	83	53	48	10	37	23	156	...	...	...	...
15.0 — 29.9	...	80	183	82	60	70	242	155	125	29	95	61	542	...	...	...	...
30.0 — 49.9	...	9	16	8	14	15	45	21	46	15	68	59	281	...	...	...	...
50+	...	4	10	2	3	2	6	...	9	6	11	2	312	...	...	...	...
Unspecified	...	2	4	4	...	...	...	...	...	1	4	4	5	...	...	...	...

STATE TABLE B-XII—*contd.*

SAMPLE HOUSEHOLDS ENGAGED IN CULTIVATION ONLY CLASSIFIED BY SIZE OF LAND CULTIVATED AND NUMBER OF FAMILY WORKERS AND HIRED WORKERS

Size of land (class ranges in acres)	Total of cultivating households				Cultivating households according to number of persons engaged in cultivation						
					1 Person			2 Persons			
	Household	Family Worker		Hired Worker	Household	Family Worker		Household	Family Worker		Hired Worker
		Males	Females			Males	Females		Males	Females	
(1)	(2)	(3)	(4)	(5)	(6)	(7)	(8)	(9)	(10)	(11)	(12)
All Rural Areas—*contd.*											
NORTH ARCOT DISTRICT—*contd.*											
Vellore Taluk											
All Sizes ...	4,266	6,678	2,197	1,080	1,660	1,513	147	1,251	1,787	623	92
Less than 1 ...	562	630	263	73	320	275	45	156	188	123	1
1.0 — 2.4 ...	1,837	2,550	857	385	827	751	76	553	774	305	27
2.5 — 4.9 ...	1,228	2,120	677	293	386	363	23	384	578	152	38
5.0 — 7.4 ...	384	789	241	143	86	84	2	99	156	28	14
7.5 — 9.9 ...	104	229	48	46	17	17	...	31	46	10	6
10.0 — 12.4 ...	74	180	70	39	9	8	1	15	22	5	3
12.5 — 14.9 ...	19	53	13	8	3	3	...	5	9	..	1
15.0 — 29.9 ...	41	90	20	61	8	8	...	5	9	...	1
30.0 — 49.9 ...	8	23	7	29	...	...	...	...	...	...	...
50+ ...	2	5	...	2	...	...	...	1	2	...	...
Unspecified ...	7	9	1	1	4	4	...	2	3	...	1
Arni Taluk											
All Sizes ...	3,465	4,965	2,896	9,357	881	743	138	920	1,100	688	52
Less than 1 ...	667	739	471	600	276	215	61	211	238	180	4
1.0 — 2.4 ...	1,528	2,037	1,209	3,021	407	347	60	441	518	349	15
2.5 — 4.9 ...	835	1,326	783	3,280	151	138	13	190	237	126	17
5.0 — 7.4 ...	253	473	246	1,281	27	24	3	53	76	20	10
7.5 — 9.9 ...	82	162	81	502	12	11	1	13	15	6	5
10.0 — 12.4 ...	40	91	51	184	2	2	...	6	7	5	...
12.5 — 14.9 ...	12	27	9	119	1	1	...	2	3	1	...
15.0 — 29.9 ...	39	96	41	361	2	2	...	2	3	...	1
30.0 — 49.9 ...	5	6	...	6	2	2	...	1	2	...	...
50+ ...	...	...	...	...	...	...	...	...	...	...	...
Unspecified ...	4	8	5	3	1	1	...	1	1	1	...

STATE TABLE B-XII—*contd.*

SAMPLE HOUSEHOLDS ENGAGED IN CULTIVATION ONLY CLASSIFIED BY SIZE OF LAND CULTIVATED AND NUMBER OF FAMILY WORKERS AND HIRED WORKERS

Cultivating households according to number of persons engaged in cultivation

Size of land (class ranges in acres)		3—5 Persons				6—10 Persons				More than 10 Persons				Unspecified			
		House-hold	Family Worker		Hired Worker	House-hold	Family Worker		Hired Worker	House-hold	Family Worker		Hired Worker	House-hold	Family Worker		Hired Worker
			Males	Females			Males	Females			Males	Females			Males	Females	
		(13)	(14)	(15)	(16)	(17)	(18)	(19)	(20)	(21)	(22)	(23)	(24)	(25)	(26)	(27)	(28)
All Rural Areas—*contd.*																	
NORTH ARCOT DISTRICT—*contd.*																	
Vellore Taluk—*contd.*																	
All Sizes	...	1,131	2,692	1,000	318	191	595	376	365	33	91	51	305	...	...	...	...
Less than 1	...	78	153	80	26	6	10	11	22	2	4	4	24	...	...	...	...
1.0 — 2.4	...	399	904	408	84	48	105	57	181	10	16	11	93	...	...	...	...
2.5 — 4.9	...	388	942	349	81	60	217	144	59	10	20	9	115	...	...	...	...
5.0 — 7.4	...	161	422	112	56	34	117	93	24	4	10	6	49	...	...	...	...
7.5 — 9.9	...	43	114	15	26	12	43	20	14	1	9	3	...	...	...	...	...
10.0 — 12.4	...	33	82	22	16	15	57	36	10	2	11	6	10	...	...	...	...
12.5 — 14.9	...	8	25	7	1	2	8	3	5	1	8	3	1	...	...	...	...
15.0 — 29.9	...	17	39	5	24	10	29	12	32	1	5	3	4	...	...	...	...
30.0 — 49.9	...	2	6	1	2	4	9	...	18	2	8	6	9	...	...	...	...
50+	...	1	3	...	2	...	...	...	...	...	...	...	...	...	...	...	...
Unspecified	...	1	2	1	...	...	...	...	...	...	...	...	...	...	...	...	...
Arni Taluk—*contd.*																	
All Sizes	...	987	1,872	1,275	458	341	704	466	1,253	336	546	329	7,594	...	...	...	...
Less than 1	...	121	196	162	76	37	62	50	146	22	28	18	374	...	...	...	...
1.0 — 2.4	...	414	759	549	187	156	258	162	679	110	155	89	2,140	...	...	...	...
2.5 — 4.9	...	288	572	390	99	83	189	114	300	123	190	140	2,864	...	...	...	...
5.0 — 7.4	...	94	203	115	33	35	89	68	89	44	81	40	1,149	...	...	...	...
7.5 — 9.9	...	30	61	27	28	14	47	36	21	13	28	11	448	...	...	...	...
10.0 — 12.4	...	18	37	20	7	5	19	16	...	9	26	10	177	...	...	...	...
12.5 — 14.9	...	4	10	...	5	3	10	6	4	2	3	2	110	...	...	...	...
15.0 — 29.9	...	15	29	11	17	7	27	11	11	13	35	19	332	...	...	...	...
30.0 — 49.9	...	2	2	...	6	...	...	...	...	...	...	...	...	...	...	...	...
50+	...	...	...	...	...	...	...	...	...	...	...	...	...	...	...	...	...
Unspecified	...	1	3	1	...	1	3	3	3	...	...	...	...	...	...	...	...

STATE TABLE B-XII—*contd.*

SAMPLE HOUSEHOLDS ENGAGED IN CULTIVATION ONLY CLASSIFIED BY SIZE OF LAND CULTIVATED AND NUMBER OF FAMILY WORKERS AND HIRED WORKERS

Size of land (class ranges in acres)	Total of cultivating households				Cultivating households according to number of persons engaged in cultivation						
					1 Person			2 Persons			
	Household	Family Worker		Hired Worker	Household	Family Worker		Household	Family Worker		Hired Worker
		Males	Females			Males	Females		Males	Females	
(1)	(2)	(3)	(4)	(5)	(6)	(7)	(8)	(9)	(10)	(11)	(12)
All Rural Areas—*contd.*											
NORTH ARCOT DISTRICT—*contd.*											
Cheyyar Taluk											
All Sizes ...	5,708	8,349	6,268	852	1,219	929	290	2,093	2,292	1,816	78
Less than 1 ...	938	998	811	15	340	223	117	396	409	377	6
1.0 — 2.4 ...	2,243	2,934	2,284	169	519	394	125	945	1,019	852	19
2.5 — 4.9 ...	1,571	2,523	1,899	231	230	192	38	524	590	433	25
5.0 — 7.4 ...	537	995	682	125	67	63	4	150	180	105	15
7.5 — 9.9 ...	155	324	201	60	22	20	2	32	40	20	4
10.0 — 12.4 ...	115	230	164	49	28	26	2	18	24	7	5
12.5 — 14.9 ...	33	59	44	37	1	1	...	7	7	4	3
15.0 — 29.9 ...	85	215	134	114	9	8	1	12	15	9	...
30.0 — 49.9 ...	12	43	24	47	1	1	...	1	1	1	...
50+ ...	1	1	1	...	...	...	...	1	1	1	...
Unspecified ...	18	27	24	5	2	1	1	7	6	7	1
Wandiwash Taluk											
All Sizes ...	5,909	8,754	5,045	3,841	1,501	1,273	228	1,978	2,327	1,476	153
Less than 1 ...	849	987	629	134	338	260	78	294	323	256	9
1.0 — 2.4 ...	2,433	3,200	1,968	689	742	625	117	934	1,076	764	28
2.5 — 4.9 ...	1,585	2,524	1,434	1,233	307	280	27	528	636	365	55
5.0 — 7.4 ...	579	1,096	554	598	80	75	5	146	188	65	39
7.5 — 9.9 ...	164	329	178	192	10	9	1	35	47	12	11
10.0 — 12.4 ...	140	281	142	373	10	10	...	25	36	8	6
12.5 — 14.9 ...	41	82	42	91	7	7	...	4	5	2	1
15.0 — 29.9 ...	89	191	74	352	6	6	...	8	11	3	2
30.0 — 49.9 ...	22	51	15	122	1	1	...	1	2	...	...
50+ ...	5	12	8	55	...	...	...	1	2	...	...
Unspecified ...	2	1	1	2	...	...	...	2	1	1	2

STATE TABLE B-XII—*contd.*

SAMPLE HOUSEHOLDS ENGAGED IN CULTIVATION ONLY CLASSIFIED BY SIZE OF LAND CULTIVATED AND NUMBER OF FAMILY WORKERS AND HIRED WORKERS

Size of land (class ranges in acres)		Cultivating households according to number of persons engaged in cultivation															
		3—5 Persons				6—10 Persons				More than 10 Persons				Unspecified			
		House-hold	Family Worker		Hired Worker	House-hold	Family Worker		Hired Worker	House-hold	Family Worker		Hired Worker	House-hold	Family Worker		Hired Worker
			Males	Females			Males	Females			Males	Females			Males	Females	
		(13)	(14)	(15)	(16)	(17)	(18)	(19)	(20)	(21)	(22)	(23)	(24)	(25)	(26)	(27)	(28)
								All Rural Areas—*contd.*									
								NORTH ARCOT DISTRICT—*contd.*									
								Cheyyar Taluk—*contd.*									
All Sizes	...	2,051	3,924	3,200	280	310	1,050	837	229	35	154	125	265	...	...	...	...
Less than 1	...	196	347	304	4	6	19	13	5		...	...	...	...	...	...	...
1.0 — 2.4	...	716	1,337	1,142	29	57	176	158	50	6	8	7	71	...	...	...	...
2.5 — 4.9	...	717	1,389	1,152	92	93	327	257	29	7	25	19	85	...	...	...	...
5.0 — 7.4	...	252	507	382	51	66	238	186	30	2	7	5	29	...	...	...	...
7.5 — 9.9	...	71	159	101	27	30	105	78	29	...	...	...	...	...	...	...	...
10.0 — 12.4	...	41	79	64	19	24	76	70	24	4	25	21	1	...	...	...	...
12.5 — 14.9	...	17	25	16	21	7	22	16	13	1	4	8	...	...	...	...	...
15.0 — 29.9	...	31	62	28	29	23	71	49	41	10	59	47	44	...	...	...	...
30.0 — 49.9	...	2	3	...	4	3	12	5	8	5	26	18	35	...	...	...	...
50+	...	...	...	...	...	...	...	...	...	...	...	...	...	...	...	...	...
Unspecified	...	8	16	11	4	1	4	5	...	...	...	...	...	...	...	...	...
								Wandiwash Taluk—*contd.*									
All Sizes	...	1,919	3,792	2,444	677	360	1,042	765	691	143	320	132	2,319	8	...	...	1
Less than 1	...	197	364	270	43	11	30	23	17	6	10	2	65	3	...	...	...
1.0 — 2.4	...	649	1,256	912	123	80	198	169	170	25	45	6	368	3	...	...	...
2.5 — 4.9	...	603	1,237	801	159	107	308	212	218	39	63	29	800	1	...	...	1
5.0 — 7.4	...	259	547	292	101	71	226	167	102	23	60	25	356	...	...	...	...
7.5 — 9.9	...	83	162	80	65	27	87	77	23	9	24	8	93	...	...	...	...
10.0 — 12.4	...	63	109	61	74	26	87	51	37	15	39	22	256	1	...	...	...
12.5 — 14.9	...	20	35	11	30	5	19	18	2	5	16	11	58	...	...	...	...
15.0 — 29.9	...	39	71	14	70	22	58	36	79	14	45	21	201	...	...	...	...
30.0 — 49.9	...	6	11	3	12	10	27	11	38	4	10	1	72	...	...	...	...
50+	...	...	...	...	...	1	2	1	5	3	8	7	50	...	...	...	...
Unspecified	...	...	...	...	...	...	...	...	...	...	...	...	...	...	...	...	...

STATE TABLE B-XII—*contd.*

SAMPLE HOUSEHOLDS ENGAGED IN CULTIVATION ONLY CLASSIFIED BY SIZE OF LAND CULTIVATED AND NUMBER OF FAMILY WORKERS AND HIRED WORKERS

Size of land (class ranges in acres)	Total of cultivating households				Cultivating households according to number of persons engaged in cultivation						
					1 Person			2 Persons			
	Household	Family Worker		Hired Worker	Household	Family Worker		Household	Family Worker		Hired Worker
		Males	Females			Males	Females		Males	Females	
(1)	(2)	(3)	(4)	(5)	(6)	(7)	(8)	(9)	(10)	(11)	(12)
					All Rural Areas—*contd.*						
					NORTH ARCOT DISTRICT—*contd.*						
					Polur Taluk						
All Sizes ...	6,066	9,410	6,092	3,266	1,366	1,124	242	1,998	2,321	1,594	81
Less than 1 ...	838	1,023	660	75	313	249	64	307	330	282	2
1.0 — 2.4 ...	2,570	3,567	2,324	772	657	538	119	993	1,144	820	22
2.5 — 4.9 ...	1,611	2,699	1,753	1,140	274	234	40	488	578	365	33
5.0 — 7.4 ...	643	1,248	804	527	83	69	14	148	187	88	21
7.5 — 9.9 ...	160	321	220	134	11	10	1	31	41	19	2
10.0 — 12.4 ...	129	267	153	350	15	12	3	20	26	14	...
12.5 — 14.9 ...	31	68	44	110	4	4	...	3	5	...	1
15.0 — 29.9 ...	71	185	122	122	7	6	1	6	8	4	...
30.0 — 49.9 ...	10	21	8	16	2	2	...	1	1	1	...
50+ ...	2	10	3	20	...	...	...	...	...	...	...
Unspecified ...	1	1	1	...	...	...	...	1	1	1	...
					Chengam Taluk						
All Sizes ...	5,934	9,508	3,853	11,938	1,723	1,600	123	1,754	2,364	1,013	131
Less than 1 ...	375	446	180	105	182	163	19	133	171	92	3
1.0 — 2.4 ...	2,178	3,004	1,341	2,853	797	734	63	715	917	477	36
2.5 — 4.9 ...	1,730	2,812	1,154	3,235	467	439	28	513	693	299	34
5.0 — 7.4 ...	960	1,798	656	2,703	182	171	11	263	388	106	32
7.5 — 9.9 ...	231	499	172	871	38	37	1	47	73	14	7
10.0 — 12.4 ...	213	431	170	940	31	30	1	42	61	11	12
12.5 — 14.9 ...	60	121	47	339	8	8	...	9	11	6	1
15.0 — 29.9 ...	154	322	104	795	14	14	...	29	45	7	6
30.0 — 49.9 ...	19	52	18	47	2	2	...	2	4	...	...
50+ ...	12	21	10	50	1	1	...	...	...	...	...
Unspecified ...	2	2	1	...	1	1	...	1	1	1	...

STATE TABLE B-XII—*contd.*

SAMPLE HOUSEHOLDS ENGAGED IN CULTIVATION ONLY CLASSIFIED BY SIZE OF LAND CULTIVATED AND NUMBER OF FAMILY WORKERS AND HIRED WORKERS

Size of land (class ranges in acres)	Cultivating households according to number of persons engaged in cultivation															
	3—5 Persons				6—10 Persons				More than 10 Persons				Unspecified			
	Household	Family Worker		Hired Worker	Household	Family Worker		Hired Worker	Household	Family Worker		Hired Worker	Household	Family Worker		Hired Worker
		Males	Females			Males	Females			Males	Females			Males	Females	
	(13)	(14)	(15)	(16)	(17)	(18)	(19)	(20)	(21)	(22)	(23)	(24)	(25)	(26)	(27)	(28)
All Rural Areas—*contd.*																
NORTH ARCOT DISTRICT—*contd.*																
Polur Taluk—*contd.*																
All Sizes ...	2,214	4,533	3,164	377	360	1,156	873	454	128	276	219	2,354	...	...	...	...
Less than 1 ...	195	380	273	27	23	64	41	46	...	...	...	...	...	...	...	...
1.0 — 2.4 ...	798	1,603	1,163	69	81	214	161	184	41	68	61	497	...	...	...	...
2.5 — 4.9 ...	709	1,478	1,023	76	100	338	267	90	40	71	58	941	...	...	...	...
5.0 — 7.4 ...	317	669	456	87	72	260	198	29	23	63	48	390	...	...	...	...
7.5 — 9.9 ...	84	164	114	41	29	97	77	22	5	9	9	69	...	...	...	...
10.0 — 12.4 ...	65	139	78	47	21	65	44	31	8	25	14	272	...	...	...	...
12.5 — 14.9 ...	15	32	24	3	7	23	17	11	2	4	3	95	...	...	...	...
15.0 — 29.9 ...	27	59	29	24	24	82	62	38	7	30	26	60	...	...	...	...
30.0 — 49.9 ...	4	9	4	3	2	8	3	3	1	1	...	10	...	...	...	...
50+ ...	...	...	...	...	1	5	3	...	1	5	...	20	...	...	...	...
Unspecified ...	...	...	...	...	...	...	...	...	...	...	...	...	...	...	...	...
Chengam Taluk—*contd.*																
All Sizes ...	1,783	3,919	1,758	847	392	1,102	640	981	281	523	319	9,979	1	...	...	...
Less than 1 ...	50	95	60	13	4	10	7	9	6	7	2	80	...	...	...	...
1.0 — 2.4 ...	504	1,032	578	174	83	208	138	219	79	113	85	2,424	...	...	...	...
2.5 — 4.9 ...	560	1,243	557	206	96	272	176	230	93	165	94	2,765	...	...	...	...
5.0 — 7.4 ...	380	864	346	225	84	270	135	168	51	105	58	2,278	1	...	...	...
7.5 — 9.9 ...	99	254	86	48	32	95	51	69	15	40	20	747	...	...	...	...
10.0 — 12.4 ...	90	197	74	77	31	84	50	83	19	59	34	768	...	...	...	...
12.5 — 14.9 ...	28	64	20	24	12	34	20	34	3	4	1	280	...	...	...	...
15.0 — 29.9 ...	59	132	33	66	42	110	52	139	10	21	12	584	...	...	...	...
30.0 — 49.9 ...	7	25	...	5	5	13	8	19	3	8	10	23	...	...	...	...
50+ ...	6	13	4	9	3	6	3	11	2	1	3	30	...	...	...	...
Unspecified ...	...	...	...	...	...	...	...	...	...	...	...	...	...	...	...	...

STATE TABLE B-XII—*contd.*

SAMPLE HOUSEHOLDS ENGAGED IN CULTIVATION ONLY CLASSIFIED BY SIZE OF LAND CULTIVATED AND NUMBER OF FAMILY WORKERS AND HIRED WORKERS

Size of land (class ranges in acres)	Total of cultivating households				Cultivating households according to number of persons engaged in cultivation						
					1 Person			2 Persons			
	Household	Family Worker		Hired Worker	Household	Family Worker		Household	Family Worker		Hired Worker
		Males	Females			Males	Females		Males	Females	
(1)	(2)	(3)	(4)	(5)	(6)	(7)	(8)	(9)	(10)	(11)	(12)
All Rural Areas—*contd.*											
NORTH ARCOT DISTRICT—*contd.*											
Tiruvannamalai Taluk											
All Sizes ...	**6,336**	**10,110**	**6,225**	**2,457**	**1,323**	**1,164**	**159**	**2,025**	**2,345**	**1,576**	**129**
Less than 1 ...	536	665	440	34	169	139	30	234	256	208	4
1.0 — 2.4 ...	2,295	3,153	1,961	433	617	539	78	874	997	705	46
2.5 — 4.9 ...	1,945	3,143	2,015	645	351	315	36	616	711	486	35
5.0 — 7.4 ...	866	1,689	1,012	479	124	116	8	190	227	131	22
7.5 — 9.9 ...	257	523	302	226	28	24	4	46	65	22	5
10.0 — 12.4 ...	199	423	248	202	15	14	1	29	38	11	9
12.5 — 14.9 ...	70	160	87	101	3	3	...	15	19	4	7
15.0 — 29.9 ...	135	291	128	245	12	11	1	17	26	7	1
30.0 — 49.9 ...	24	46	23	70	2	2	...	2	4	...	...
50+ ...	5	14	6	22	...	...	...	...	...	...	...
Unspecified ...	4	3	3	...	2	1	1	2	2	2	...
SOUTH ARCOT DISTRICT											
All Sizes ...	**71,115**	**101,480**	**41,907**	**168,686**	**23,383**	**20,857**	**2,526**	**18,402**	**23,744**	**11,066**	**1,994**
Less than 1 ...	13,574	15,507	6,671	8,255	6,931	6,025	906	3,673	4,450	2,627	269
1.0 — 2.4 ...	26,258	34,628	15,007	38,564	9,656	8,637	1,019	7,481	9,507	4,799	656
2.5 — 4.9 ...	16,904	25,949	10,846	51,542	4,351	3,941	410	4,401	5,859	2,401	542
5.0 — 7.4 ...	7,012	11,911	4,743	27,394	1,414	1,297	117	1,604	2,201	752	255
7.5 — 9.9 ...	2,469	4,346	1,642	12,096	392	368	24	523	708	223	115
10.0 — 12.4 ...	2,067	3,764	1,421	10,327	313	293	20	357	507	131	76
12.5 — 14.9 ...	577	1,129	326	3,140	69	63	6	86	121	25	26
15.0 — 29.9 ...	1,684	3,271	982	12,083	179	165	14	200	281	74	45
30.0 — 49.9 ...	335	615	154	3,107	29	26	3	35	54	7	9
50+ ...	142	232	52	2,145	12	12	...	15	23	6	1
Unspecified ...	93	128	63	33	37	30	7	27	33	21	...

STATE TABLE B-XII—*contd.*

SAMPLE HOUSEHOLDS ENGAGED IN CULTIVATION ONLY CLASSIFIED BY SIZE OF LAND CULTIVATED AND NUMBER OF FAMILY WORKERS AND HIRED WORKERS

Size of land (class ranges in acres)	Cultivating households according to number of persons engaged in cultivation															
	3—5 Persons				6—10 Persons				More than 10 Persons				Unspecified			
	Household	Family Worker		Hired Worker	Household	Family Worker		Hired Worker	Household	Family Worker		Hired Worker	Household	Family Worker		Hired Worker
		Males	Females			Males	Females			Males	Females			Males	Females	
	(13)	(14)	(15)	(16)	(17)	(18)	(19)	(20)	(21)	(22)	(23)	(24)	(25)	(26)	(27)	(28)
All Rural Areas—*contd.*																
NORTH ARCOT DISTRICT—*concld.*																
Tiruvannamalai Taluk—*contd.*																
All Sizes ...	2,431	4,908	3,252	732	481	1,482	1,069	733	76	211	169	863	...	...	...	...
Less than 1 ...	120	235	172	3	12	34	29	17	1	1	1	10	...	...	...	...
1.0 — 2.4 ...	711	1,364	970	177	88	242	195	167	5	11	13	43	...	...	...	...
2.5 — 4.9 ...	838	1,695	1,176	179	116	368	274	123	24	54	43	308	...	...	...	...
5.0 — 7.4 ...	418	906	557	118	117	392	278	115	17	48	38	224	...	...	...	...
7.5 — 9.9 ...	138	297	167	65	37	116	95	60	8	21	14	96	...	...	...	...
10.0 — 12.4 ...	103	207	126	63	47	150	97	82	5	14	13	48	...	...	...	...
12.5 — 14.9 ...	31	69	30	24	17	52	40	25	4	17	13	45	...	...	...	...
15.0 — 29.9 ...	63	120	46	90	35	103	52	93	8	31	22	61	...	...	...	...
30.0 — 49.9 ...	8	13	6	13	10	20	8	43	2	7	9	14	...	...	...	...
50+ ...	1	2	2	...	2	5	1	8	2	7	3	14	...	...	...	...
Unspecified ...	...	...	...	...	...	...	...	...	...	...	...	...	...	...	...	...
SOUTH ARCOT DISTRICT—*contd.*																
All Sizes ...	19,149	37,403	18,947	12,808	4,575	10,529	6,021	16,050	5,604	8,947	3,347	137,834	2	...	...	...
Less than 1 ...	2,235	3,921	2,534	1,357	454	771	461	1,949	279	340	143	4,680	2	...	...	...
1.0 — 2.4 ...	6,446	12,231	6,981	3,640	1,128	2,231	1,385	4,436	1,547	2,022	823	29,832	...	...	...	...
2.5 — 4.9 ...	5,369	10,845	5,308	3,310	1,207	2,860	1,740	3,908	1,576	2,444	987	43,782	...	...	...	...
5.0 — 7.4 ...	2,459	5,117	2,234	1,685	715	1,857	1,092	2,233	820	1,439	548	23,221	...	...	...	...
7.5 — 9.9 ...	905	1,848	751	788	286	751	412	920	363	671	232	10,273	...	...	...	...
10.0 — 12.4 ...	786	1,552	585	823	271	754	449	726	340	658	236	8,702	...	...	...	...
12.5 — 14.9 ...	228	459	143	279	83	245	95	250	111	241	57	2,585	...	...	...	...
15.0 — 29.9 ...	578	1,162	322	730	329	842	335	1,150	398	821	237	10,158	...	...	...	...
30.0 — 49.9 ...	95	169	47	162	72	164	39	317	104	202	58	2,619	...	...	...	...
50+ ...	25	49	13	32	25	40	7	145	65	108	26	1,967	...	...	...	...
Unspecified ...	23	50	29	2	5	14	6	16	1	1	...	15	...	...	...	...

STATE TABLE B-XII—*contd.*

SAMPLE HOUSEHOLDS ENGAGED IN CULTIVATION ONLY CLASSIFIED BY SIZE OF LAND CULTIVATED AND NUMBER OF FAMILY WORKERS AND HIRED WORKERS

Size of land (class ranges in acres)	Total of cultivating households				Cultivating households according to number of persons engaged in cultivation						
					1 Person			2 Persons			
	Household	Family Worker		Hired Worker	Household	Family Worker		Household	Family Worker		Hired Worker
		Males	Females			Males	Females		Males	Females	
(1)	(2)	(3)	(4)	(5)	(6)	(7)	(8)	(9)	(10)	(11)	(12)
					All Rural Areas—*contd.*						
					SOUTH ARCOT DISTRICT—*contd.*						
					Gingee Taluk						
All Sizes ...	**7,471**	**11,418**	**6,103**	**12,696**	**2,058**	**1,771**	**287**	**2,235**	**2,740**	**1,642**	**88**
Less than 1 ...	1,094	1,287	[illegible]	445	482	397	85	368	431	299	6
1.0 — 2.4 ...	2,970	4,070	[illegible]	3,486	939	806	133	993	1,191	766	29
2.5 — 4.9 ...	2,020	3,290	1,843	4,982	428	374	54	575	720	403	27
5.0 — 7.4 ...	768	1,428	697	1,850	120	113	7	195	256	117	17
7.5 — 9.9 ...	249	497	275	673	32	30	2	54	70	32	6
10.0 — 12.4 ...	174	394	172	627	31	30	1	25	36	12	2
12.5 — 14.9 ...	48	96	50	113	6	6	...	7	9	4	1
15.0 — 29.9 ...	103	265	77	412	12	10	2	10	17	3	...
30.0 — 49.9 ...	20	49	19	163	2	2	...	3	5	1	...
50+ ...	7	13	1	23	...	...	...	1	1	1	...
Unspecified ...	18	29	16	2	6	3	3	4	4	4	...
					Tindivanam Taluk						
All Sizes ...	**8,544**	**12,620**	**5,942**	**18,521**	**2,244**	**1,983**	**261**	**2,145**	**2,653**	**1,373**	**264**
Less than 1 ...	1,672	2,003	1,119	511	682	574	108	536	600	418	54
1.0 — 2.4 ...	2,995	3,935	1,998	2,856	920	823	97	867	1,043	587	104
2.5 — 4.9 ...	2,038	3,259	1,533	4,194	401	362	39	460	613	264	43
5.0 — 7.4 ...	806	1,434	618	2,921	137	127	10	144	202	64	22
7.5 — 9.9 ...	360	662	277	1,882	39	38	1	61	83	22	17
10.0 — 12.4 ...	249	488	183	1,603	30	28	2	36	51	11	10
12.5 — 14.9 ...	92	207	57	705	11	10	1	8	10	2	4
15.0 — 29.9 ...	249	480	136	2,708	13	11	2	27	40	5	9
30.0 — 49.9 ...	48	88	10	496	5	4	1	3	5	...	1
50+ ...	24	46	4	638	2	2	...	2	4	...	...
Unspecified ...	11	18	7	7	4	4	...	1	2	...	...

STATE TABLE B-XII—*contd.*

SAMPLE HOUSEHOLDS ENGAGED IN CULTIVATION ONLY CLASSIFIED BY SIZE OF LAND CULTIVATED AND NUMBER OF FAMILY WORKERS AND HIRED WORKERS

Size of land (class ranges in acres)	Cultivating households according to number of persons engaged in cultivation															
	3—5 Persons				6—10 Persons				More than 10 Persons				Unspecified			
	House-hold	Family Worker		Hired Worker	House-hold	Family Worker		Hired Worker	House-hold	Family Worker		Hired Worker	House-hold	Family Worker		Hired Worker
		Males	Females			Males	Females			Males	Females			Males	Females	
	(13)	(14)	(15)	(16)	(17)	(18)	(19)	(20)	(21)	(22)	(23)	(24)	(25)	(26)	(27)	(28)
All Rural Areas—*contd.*																
SOUTH ARCOT DISTRICT—*contd.*																
Gingee Taluk—*contd.*																
All Sizes ...	2,356	4,914	2,997	587	379	1,222	789	659	443	771	388	11,362	...	...	...	...
Less than 1 ...	199	379	285	27	18	41	31	54	27	39	19	358	...	...	...	...
1.0 — 2.4 ...	816	1,649	1,084	144	80	226	142	212	142	198	109	3,021	...	...	...	...
2.5 — 4.9 ...	754	1,584	1,010	143	113	352	241	187	150	260	135	4,625	...	...	...	...
5.0 — 7.4 ...	325	708	363	114	65	236	162	45	63	115	48	1,674	...	...	...	...
7.5 — 9.9 ...	112	246	134	40	32	113	76	41	19	38	31	586	...	...	...	...
10.0 — 12.4 ...	65	146	63	41	33	126	80	29	20	56	16	555	...	...	...	...
12.5 — 14.9 ...	27	55	31	28	6	19	13	8	2	7	2	76	...	...	...	...
15.0 — 29.9 ...	42	112	17	34	26	87	35	67	13	39	20	311	...	...	...	...
30.0 — 49.9 ...	5	12	3	5	4	12	7	12	6	18	8	146	...	...	...	...
50+ ...	4	7	...	9	1	4	...	4	1	1	...	10	...	...	...	...
Unspecified ...	7	16	7	2	1	6	2	...	...	...	...	...	...	...	...	...
Tindivanam Taluk—*contd.*																
All Sizes ...	2,654	4,854	2,585	2,229	875	1,957	1,140	3,219	626	1,173	583	12,809	...	...	...	...
Less than 1 ...	398	709	489	156	51	107	97	136	5	13	7	165	...	...	...	...
1.0 — 2.4 ...	938	1,580	956	785	170	347	261	603	100	142	97	1,364	...	...	...	...
2.5 — 4.9 ...	756	1,409	702	755	287	650	385	977	134	225	143	2,419	...	...	...	...
5.0 — 7.4 ...	258	546	238	190	178	376	205	758	89	183	101	1,951	...	...	...	...
7.5 — 9.9 ...	116	239	99	93	66	138	77	296	78	164	78	1,476	...	...	...	...
10.0 — 12.4 ...	69	133	52	84	41	129	48	120	73	147	70	1,389	...	...	...	...
12.5 — 14.9 ...	23	59	11	20	20	67	28	54	30	61	15	627	...	...	...	...
15.0 — 29.9 ...	74	137	26	116	39	91	34	152	96	201	69	2,431	...	...	...	...
30.0 — 49.9 ...	12	20	3	27	17	43	3	84	11	16	3	384	...	...	...	...
50+ ...	5	11	3	3	5	8	1	32	10	21	...	603	...	...	...	...
Unspecified ...	5	11	6	...	1	1	1	7	...	...	...	...	...	...	...	...

STATE TABLE B-XII—*contd.*

SAMPLE HOUSEHOLDS ENGAGED IN CULTIVATION ONLY CLASSIFIED BY SIZE OF LAND CULTIVATED AND NUMBER OF FAMILY WORKERS AND HIRED WORKERS

Size of land (class ranges in acres)	Total of cultivating households				Cultivating households according to number of persons engaged in cultivation						
					1 Person			2 Persons			
	Household	Family Worker		Hired Worker	Household	Family Worker		Household	Family Worker		Hired Worker
		Males	Females			Males	Females		Males	Females	
(1)	(2)	(3)	(4)	(5)	(6)	(7)	(8)	(9)	(10)	(11)	(12)
					All Rural Areas—*contd.*						
					SOUTH ARCOT DISTRICT—*contd.*						
					Villupuram Taluk						
All Sizes ...	6,938	10,116	2,752	7,621	2,848	2,625	223	1,729	2,450	794	214
Less than 1 ...	1,474	1,649	381	430	859	759	100	386	485	256	31
1.0 — 2.4 ...	2,748	3,711	1,146	1,594	1,269	1,188	81	737	1,039	366	69
2.5 — 4.9 ...	1,499	2,449	830	2,196	456	429	27	396	595	131	66
5.0 — 7.4 ...	566	1,043	203	992	157	147	10	128	205	30	21
7.5 — 9.9 ...	189	345	54	495	44	42	2	30	40	7	13
10.0 — 12.4 ...	179	344	64	726	29	29	...	21	37	1	4
12.5 — 14.9 ...	54	111	12	155	5	4	1	11	15	1	6
15.0 — 29.9 ...	169	367	42	671	20	19	1	13	22	2	2
30.0 — 49.9 ...	33	59	13	185	1	1	...	4	7	...	1
50+ ...	20	31	7	177	2	2	...	2	3	...	1
Unspecified ...	7	7	1	...	6	5	1	1	2	...	...
					Tirukkovilur Taluk						
All Sizes ...	11,104	16,267	6,099	12,724	3,910	3,526	384	3,168	4,306	1,785	245
Less than 1 ...	2,430	2,815	1,083	709	1,238	1,110	128	739	928	511	39
1.0 — 2.4 ...	4,340	6,012	2,469	2,820	1,582	1,412	170	1,346	1,796	827	69
2.5 — 4.9 ...	2,485	4,026	1,455	3,305	723	669	54	692	1,000	312	72
5.0 — 7.4 ...	964	1,677	602	2,143	227	203	24	224	323	90	35
7.5 — 9.9 ...	310	575	173	748	57	55	2	79	123	20	15
10.0 — 12.4 ...	233	440	126	913	45	42	3	46	68	15	9
12.5 — 14.9 ...	77	188	32	188	6	6	...	12	23	...	1
15.0 — 29.9 ...	202	418	139	1,526	22	19	3	22	31	8	5
30.0 — 49.9 ...	39	68	4	248	8	8	...	4	8	...	...
50+ ...	15	29	7	124	1	1	...	2	3	1	...
Unspecified ...	9	19	9	...	1	1	...	2	3	1	...

STATE TABLE B-XII—*contd.*

SAMPLE HOUSEHOLDS ENGAGED IN CULTIVATION ONLY CLASSIFIED BY SIZE OF LAND CULTIVATED AND NUMBER OF FAMILY WORKERS AND HIRED WORKERS

Size of land (class ranges in acres)	Cultivating households according to number of persons engaged in cultivation															
	3—5 Persons				6—10 Persons				More than 10 Persons				Unspecified			
	Household	Family Worker		Hired Worker	Household	Family Worker		Hired Worker	Household	Family Worker		Hired Worker	Household	Family Worker		Hired Worker
		Males	Females			Males	Females			Males	Females			Males	Females	
	(13)	(14)	(15)	(16)	(17)	(18)	(19)	(20)	(21)	(22)	(23)	(24)	(25)	(26)	(27)	(28)
All Rural Areas—*contd.*																
SOUTH ARCOT DISTRICT—*contd.*																
Villupuram Taluk—*contd.*																
All Sizes ...	1,758	3,718	1,233	1,415	345	882	352	1,178	258	441	150	4,814	...	...	...	...
Less than 1 ...	192	359	197	102	22	30	20	106	15	16	8	191	...	...	...	...
1.0 — 2.4 ...	619	1,266	572	345	64	143	83	222	59	75	43	958	...	...	...	...
2.5 — 4.9 ...	507	1,106	310	428	83	219	106	245	57	100	56	1,457	...	...	...	...
5.0 — 7.4 ...	184	436	69	191	65	178	71	206	32	77	23	574	...	...	...	...
7.5 — 9.9 ...	73	167	24	78	21	63	16	70	21	33	5	334	...	...	...	...
10.0 — 12.4 ...	81	164	31	119	27	75	28	91	21	39	4	512	...	...	...	...
12.5 — 14.9 ...	22	48	5	36	10	32	5	29	6	12	...	84	...	...	...	...
15.0 — 29.9 ...	62	141	15	88	46	129	17	181	28	56	7	400	...	...	...	...
30.0 — 49.9 ...	14	23	5	26	5	11	5	17	9	17	3	141	...	...	...	...
50+ ...	4	8	5	2	2	2	1	11	10	16	1	163	...	...	...	...
Unspecified ...	...	...	...	...	...	...	...	...	...	...	...	...	...	...	...	...
Tirukkovilur Taluk—*contd.*																
All Sizes ...	3,005	6,244	2,800	1,743	623	1,513	901	1,978	397	678	229	8,758	1	...	...	...
Less than 1 ...	386	673	389	268	46	85	47	173	20	19	8	229	1	...	...	...
1.0 — 2.4 ...	1,145	2,324	1,185	545	166	350	238	565	101	130	49	1,641	...	...	...	...
2.5 — 4.9 ...	782	1,721	745	387	186	462	278	579	102	174	66	2,267	...	...	...	...
5.0 — 7.4 ...	355	770	306	207	91	261	157	240	67	120	25	1,661	...	...	...	...
7.5 — 9.9 ...	110	238	67	98	37	100	68	96	27	59	16	539	...	...	...	...
10.0 — 12.4 ...	93	217	43	93	29	68	41	96	20	45	24	715	...	...	...	...
12.5 — 14.9 ...	38	93	7	50	13	43	18	31	8	23	7	106	...	...	...	...
15.0 — 29.9 ...	78	169	48	74	41	119	49	122	39	80	31	1,325	...	...	...	...
30.0 — 49.9 ...	11	22	3	21	9	14	1	50	7	16	...	177	...	...	...	...
50+ ...	2	6	2	...	4	7	1	26	6	12	3	98	...	...	...	...
Unspecified ...	5	11	5	...	1	4	3	...	...	...	...	...	...	...	...	...

STATE TABLE B-XII—*contd.*

SAMPLE HOUSEHOLDS ENGAGED IN CULTIVATION ONLY CLASSIFIED BY SIZE OF LAND CULTIVATED AND NUMBER OF FAMILY WORKERS AND HIRED WORKERS

Size of land (class ranges in acres)	Total of cultivating households				Cultivating households according to number of persons engaged in cultivation						
					1 Person			2 Persons			
	Household	Family Worker		Hired Worker	Household	Family Worker		Household	Family Worker		Hired Worker
		Males	Females			Males	Females		Males	Females	
(1)	(2)	(3)	(4)	(5)	(6)	(7)	(8)	(9)	(10)	(11)	(12)
All Rural Areas—*contd.*											
SOUTH ARCOT DISTRICT—*contd.*											
Kallakurichi Taluk											
All Sizes ...	10,793	16,075	8,248	34,199	2,746	2,407	339	2,759	3,421	1,868	229
Less than 1 ...	1,557	1,900	1,046	1,608	623	526	97	458	527	366	23
1.0 — 2.4 ...	3,949	5,360	2,897	8,614	1,181	1,029	152	1,061	1,272	776	74
2.5 — 4.9 ...	2,898	4,483	2,236	11,922	610	548	62	735	951	449	70
5.0 — 7.4 ...	1,258	2,224	1,115	5,698	190	179	11	280	366	165	29
7.5 — 9.9 ...	394	702	325	2,617	55	50	5	83	115	39	12
10.0 — 12.4 ...	364	685	312	1,693	38	33	5	77	107	36	11
12.5 — 14.9 ...	66	131	53	439	12	10	2	10	14	2	4
15.0 — 29.9 ...	255	499	223	1,306	29	26	3	48	60	30	6
30.0 — 49.9 ...	30	67	34	143	3	2	1	2	3	1	...
50+ ...	15	18	3	159	1	1	...	2	3	1	...
Unspecified ...	7	6	4	...	4	3	1	3	3	3	...
Vriddachalam Taluk											
All Sizes ...	10,385	13,615	7,494	7,703	3,725	3,104	621	3,031	3,631	2,200	231
Less than 1 ...	1,600	1,702	990	184	870	686	184	462	534	376	14
1.0 — 2.4 ...	3,552	4,282	2,357	1,363	1,490	1,239	251	1,122	1,325	855	64
2.5 — 4.9 ...	2,640	3,626	1,995	1,456	842	722	120	816	984	587	61
5.0 — 7.4 ...	1,271	1,867	1,007	1,535	333	288	45	339	426	212	40
7.5 — 9.9 ...	442	699	380	550	75	65	10	127	151	87	16
10.0 — 12.4 ...	402	671	392	627	55	51	4	82	105	40	19
12.5 — 14.9 ...	96	149	78	159	12	10	2	18	22	12	2
15.0 — 29.9 ...	271	457	213	992	31	29	2	39	50	15	13
30.0 — 49.9 ...	59	95	51	447	3	2	1	7	10	2	2
50+ ...	18	25	8	386	1	1	...	4	5	3	...
Unspecified ...	34	42	23	4	13	11	2	15	19	11	...

STATE TABLE B-XII—*contd.*

SAMPLE HOUSEHOLDS ENGAGED IN CULTIVATION ONLY CLASSIFIED BY SIZE OF LAND CULTIVATED AND NUMBER OF FAMILY WORKERS AND HIRED WORKERS

Size of land (class ranges in acres)	Cultivating households according to number of persons engaged in cultivation															
	3—5 Persons				6—10 Persons				More than 10 Persons				Unspecified			
	Household	Family Worker		Hired Worker	Household	Family Worker		Hired Worker	Household	Family Worker		Hired Worker	Household	Family Worker		Hired Worker
		Males	Females			Males	Females			Males	Females			Males	Females	
	(13)	(14)	(15)	(16)	(17)	(18)	(19)	(20)	(21)	(22)	(23)	(24)	(25)	(26)	(27)	(28)
All Rural Areas—*contd.*																
SOUTH ARCOT DISTRICT—*contd.*																
Kallakurichi Taluk—*contd.*																
All Sizes ...	3,248	6,314	3,787	1,744	852	1,968	1,271	2,803	1,187	1,965	983	29,423	1	...	...	...
Less than 1 ...	344	613	436	183	79	164	107	292	52	70	40	1,110	1	...	...	...
1.0 — 2.4 ...	1,126	2,098	1,399	523	242	477	327	901	339	484	243	7,116	...	...	...	...
2.5 — 4.9 ...	915	1,817	1,043	456	242	545	346	797	396	622	336	10,599	...	...	...	...
5.0 — 7.4 ...	459	945	507	261	136	363	248	384	193	371	184	5,024	...	...	...	...
7.5 — 9.9 ...	141	290	147	114	46	125	81	126	69	122	53	2,365	...	...	...	...
10.0 — 12.4 ...	152	318	138	110	41	117	79	94	56	110	54	1,478	...	...	...	...
12.5 — 14.9 ...	17	32	22	17	10	32	8	33	17	43	19	385	...	...	...	...
15.0 — 29.9 ...	83	177	81	77	44	120	64	129	51	116	45	1,094	...	...	...	...
30.0 — 49.9 ...	9	21	13	1	8	21	10	25	8	20	9	117	...	...	...	...
50+ ...	2	3	1	2	4	4	1	22	6	7	...	135	...	...	...	...
Unspecified ...	...	...	...	...	...	...	...	...	...	...	...	...	...	...	...	...
Vriddachalam Taluk—*contd.*																
All Sizes ...	2,914	5,345	3,585	1,459	461	1,115	847	1,221	254	420	241	4,792	...	...	...	...
Less than 1 ...	237	406	354	44	26	70	67	39	5	6	9	87	...	...	...	...
1.0 — 2.4 ...	808	1,469	1,064	300	81	187	142	218	51	62	45	781	...	...	...	...
2.5 — 4.9 ...	827	1,569	1,047	292	102	266	204	240	53	85	37	863	...	...	...	...
5.0 — 7.4 ...	477	888	560	273	75	192	140	191	47	73	50	1,031	...	...	...	...
7.5 — 9.9 ...	185	359	200	131	40	99	67	107	15	25	16	296	...	...	...	...
10.0 — 12.4 ...	187	334	190	169	55	131	126	133	23	50	32	306	...	...	...	...
12.5 — 14.9 ...	54	87	51	58	9	22	12	27	3	8	1	72	...	...	...	...
15.0 — 29.9 ...	111	190	90	149	59	125	80	199	31	63	26	631	...	...	...	...
30.0 — 49.9 ...	20	28	19	35	11	19	9	50	18	36	20	360	...	...	...	...
50+ ...	3	5	...	8	2	2	...	13	8	12	5	365	...	...	...	...
Unspecified ...	5	10	10	...	1	2	...	4	...	...	...	...	...	...	...	...

STATE TABLE B-XII—*contd.*

SAMPLE HOUSEHOLDS ENGAGED IN CULTIVATION ONLY CLASSIFIED BY SIZE OF LAND CULTIVATED AND NUMBER OF FAMILY WORKERS AND HIRED WORKERS

Size of land (class ranges in acres)	Total of cultivating households: Household	Total: Family Worker Males	Total: Family Worker Females	Total: Hired Worker	1 Person: Household	1 Person: Family Worker Males	1 Person: Family Worker Females	2 Persons: Household	2 Persons: Family Worker Males	2 Persons: Family Worker Females	2 Persons: Hired Worker
(1)	(2)	(3)	(4)	(5)	(6)	(7)	(8)	(9)	(10)	(11)	(12)
All Rural Areas—*contd.*											
SOUTH ARCOT DISTRICT—*contd.*											
Cuddalore Taluk											
All Sizes ...	7,694	10,919	3,213	23,184	2,923	2,711	212	1,804	2,464	864	280
Less than 1 ...	1,710	1,978	642	1,591	967	871	96	407	529	250	35
1.0 — 2.4 ...	2,912	3,873	1,200	5,005	1,209	1,132	77	801	1,096	402	104
2.5 — 4.9 ...	1,483	2,292	643	6,252	443	414	29	332	457	130	77
5.0 — 7.4 ...	679	1,177	312	3,437	140	137	3	132	186	45	33
7.5 — 9.9 ...	230	397	86	1,149	52	50	2	35	54	8	8
10.0 — 12.4 ...	252	427	145	1,990	52	48	4	45	68	13	9
12.5 — 14.9 ...	71	125	25	574	11	11	...	12	17	2	5
15.0 — 29.9 ...	251	468	129	2,070	36	35	1	29	44	10	4
30.0 — 49.9 ...	69	127	16	710	5	5	...	9	11	2	5
50+ ...	31	49	13	401	5	5	...	1	2	...	...
Unspecified ...	6	6	3	5	3	3	...	1	...	2	...
Chidambaram Taluk											
All Sizes	8,186	[illegible],450	2,056	52,038	2,929	2,730	199	1,531	2,079	540	448
Less than 1 ...	2,037	2,173	491	2,777	1,210	1,102	108	317	416	151	67
1.0 — 2.4 ...	2,792	3,385	707	12,906	1,066	1,008	58	554	745	220	143
2.5 — 4.9 ...	1,841	2,524	511	17,235	448	423	25	395	539	125	126
5.0 — 7.4 ...	700	1,061	189	8,818	110	103	7	162	237	29	58
7.5 — 9.9 ...	295	469	72	3,982	38	38	...	54	72	8	28
10.0 — 12.4 ...	214	315	27	2,148	33	32	1	25	35	3	12
12.5 — 14.9 ...	73	122	19	807	6	6	...	8	11	2	3
15.0 — 29.9 ...	184	317	24	2,398	16	16	...	12	17	1	6
30.0 — 49.9 ...	37	62	7	715	2	2	...	3	5	1	...
50+ ...	12	21	9	237	...	...	...	1	2	...	...
Unspecified ...	1	1	...	15	...	...	...	...	...	...	...

STATE TABLE B-XII—*contd.*

SAMPLE HOUSEHOLDS ENGAGED IN CULTIVATION ONLY CLASSIFIED BY SIZE OF LAND CULTIVATED AND NUMBER OF FAMILY WORKERS AND HIRED WORKERS

Size of land (class ranges in acres)		Cultivating households according to number of persons engaged in cultivation															
		3—5 Persons				6—10 Persons				More than 10 Persons				Unspecified			
		House-hold	Family Worker		Hired Worker	House-hold	Family Worker		Hired Worker	House-hold	Family Worker		Hired Worker	House-hold	Family Worker		Hired Worker
			Males	Females			Males	Females			Males	Females			Males	Females	
		(13)	(14)	(15)	(16)	(17)	(18)	(19)	(20)	(21)	(22)	(23)	(24)	(25)	(26)	(27)	(28)
All Rural Areas—*contd.*																	
SOUTH ARCOT DISTRICT—concld.																	
Cuddalore Taluk—*contd.*																	
All Sizes	...	1,769	3,569	1,278	1,502	466	1,025	492	1,826	732	1,150	367	19,576	...	...	...	...
Less than 1	...	230	426	225	147	46	77	42	195	60	75	29	1,214	...	...	...	...
1.0 — 2.4	...	587	1,146	504	466	149	277	120	659	166	222	97	3,776	...	...	...	...
2.5 — 4.9	...	432	924	267	324	93	202	122	361	183	295	95	5,490	...	...	...	...
5.0 — 7.4	...	239	524	124	233	52	161	89	129	116	169	51	3,042	...	...	...	...
7.5 — 9.9	...	81	161	48	94	20	51	13	81	42	81	15	966	...	...	...	...
10.0 — 12.4	...	74	144	61	81	25	69	40	72	56	98	27	1,828	...	...	...	...
12.5 — 14.9	...	25	48	7	30	6	13	7	27	17	36	9	512	...	...	...	...
15.0 — 29.9	...	79	155	38	92	53	124	52	206	54	110	27	1,768	...	...	...	...
30.0 — 49.9	...	16	30	1	27	16	40	4	70	23	41	9	608	...	...	...	...
50+	...	5	9	2	8	5	10	3	21	15	23	8	372	...	...	...	...
Unspecified	...	1	2	1	...	1	1	...	5	...	...	...	...	...	...	...	...
Chidambaram Taluk—*contd.*																	
All Sizes	...	1,445	2,445	682	2,129	574	847	229	3,166	1,707	2,349	406	46,300	...	...	...	...
Less than 1	...	249	356	159	430	166	197	50	954	95	102	23	1,326	...	...	...	...
1.0 — 2.4	...	407	699	217	532	176	224	72	1,056	589	709	140	11,175	...	...	...	...
2.5 — 4.9	...	396	715	184	525	101	164	58	522	501	683	119	16,062	...	...	...	...
5.0 — 7.4	...	162	300	67	216	53	90	20	280	213	331	66	8,264	...	...	...	...
7.5 — 9.9	...	87	148	32	140	24	62	14	103	92	149	18	3,711	...	...	...	...
10.0 — 12.4	...	65	96	7	126	20	39	7	91	71	113	9	1,919	...	...	...	...
12.5 — 14.9	...	22	37	9	40	9	17	4	41	28	51	4	723	...	...	...	...
15.0 — 29.9	...	49	81	7	100	21	47	4	94	86	156	12	2,198	...	...	...	...
30.0 — 49.9	...	8	13	...	20	2	4	...	9	22	38	6	696	...	...	...	...
50+	...	...	...	...	...	2	3	...	16	9	16	9	221	...	...	...	...
Unspecified	...	...	...	...	...	...	...	...	...	1	1	...	15	...	...	...	...

STATE TABLE B-XII—*contd.*

SAMPLE HOUSEHOLDS ENGAGED IN CULTIVATION ONLY CLASSIFIED BY SIZE OF LAND CULTIVATED AND NUMBER OF FAMILY WORKERS AND HIRED WORKERS

Size of land (class ranges in acres)	Total of cultivating households				Cultivating households according to number of persons engaged in cultivation						
					1 Person			2 Persons			
	Household	Family Worker		Hired Worker	Household	Family Worker		Household	Family Worker		Hired Worker
		Males	Females			Males	Females		Males	Females	
(1)	(2)	(3)	(4)	(5)	(6)	(7)	(8)	(9)	(10)	(11)	(12)
All Rural Areas											
SALEM DISTRICT											
All Sizes ...	78,822	124,683	81,857	133,441	14,936	12,590	2,346	22,453	25,814	17,967	1,125
Less than 1 ...	4,511	5,005	3,012	1,963	1,906	1,539	367	1,554	1,710	1,347	51
1.0 — 2.4 ...	23,334	30,192	20,072	21,196	6,258	5,128	1,130	8,199	9,132	6,903	363
2.5 — 4.9 ...	24,733	38,198	25,503	37,362	4,221	3,653	568	7,388	8,490	5,902	384
5.0 — 7.4 ...	13,765	24,298	15,939	29,056	1,655	1,465	190	3,318	3,978	2,466	192
7.5 — 9.9 ...	4,464	8,760	5,787	12,342	347	313	34	855	1,052	601	57
10.0 — 12.4 ...	3,681	7,691	4,849	12,322	285	253	32	640	814	429	37
12.5 — 14.9 ...	1,029	2,354	1,553	4,582	59	53	6	134	177	86	5
15.0 — 29.9 ...	2,681	6,666	4,178	11,839	146	134	12	273	346	171	29
30.0 — 49.9 ...	407	1,074	689	2,217	25	22	3	35	51	16	3
50+ ...	106	281	148	516	14	13	1	12	15	7	2
Unspecified ...	111	164	127	46	20	17	3	45	49	39	2
Hosur Taluk											
All Sizes ...	8,502	16,005	8,770	38,345	1,291	1,152	139	1,725	2,277	1,073	100
Less than 1 ...	107	122	57	62	52	42	10	30	36	23	1
1.0 — 2.4 ...	1,417	1,871	997	1,971	404	338	66	414	517	292	19
2.5 — 4.9 ...	2,801	4,506	2,486	8,691	506	458	48	653	840	432	34
5.0 — 7.4 ...	1,927	3,792	2,047	9,996	202	192	10	364	512	193	23
7.5 — 9.9 ...	810	1,742	1,002	5,044	48	47	1	122	169	67	8
10.0 — 12.4 ...	589	1,464	801	4,365	40	39	1	76	110	35	7
12.5 — 14.9 ...	209	531	309	2,401	10	9	1	22	36	8	...
15.0 — 29.9 ...	524	1,585	848	4,813	21	20	1	38	50	18	8
30.0 — 49.9 ...	76	263	162	807	4	3	1	...	...	...	...
50+ ...	25	98	33	184	2	2	...	2	3	1	...
Unspecified ...	17	31	28	11	2	2	...	4	4	4	...

STATE TABLE B-XII—*contd.*

SAMPLE HOUSEHOLDS ENGAGED IN *CULTIVATION* ONLY CLASSIFIED BY SIZE OF LAND CULTIVATED AND NUMBER OF FAMILY WORKERS AND HIRED WORKERS

Size of land (class ranges in acres)	Cultivating households according to number of persons engaged in cultivation															
	3—5 Persons				6—10 Persons				More than 10 Persons				Unspecified			
	Household	Family Worker Males	Family Worker Females	Hired Worker	Household	Family Worker Males	Family Worker Females	Hired Worker	Household	Family Worker Males	Family Worker Females	Hired Worker	Household	Family Worker Males	Family Worker Females	Hired Worker
	(13)	(14)	(15)	(16)	(17)	(18)	(19)	(20)	(21)	(22)	(23)	(24)	(25)	(26)	(27)	(28)
All Rural Areas—*contd.*																
SALEM DISTRICT—*contd.*																
All Sizes ...	28,386	54,805	38,919	11,121	7,714	20,781	15,440	18,788	5,332	10,693	7,185	102,407	1	...	...	...
Less than 1 ...	826	1,426	1,055	418	158	259	193	634	67	71	50	860	...	...	...	...
1.0 — 2.4 ...	6,587	11,899	9,110	2,480	1,426	2,904	2,176	4,922	863	1,129	753	13,431	1	...	...	...
2.5 — 4.9 ...	9,452	18,148	13,229	3,161	2,099	5,247	3,999	5,813	1,573	2,660	1,805	28,004	...	...	...	...
5.0 — 7.4 ...	6,056	12,010	8,391	2,326	1,564	4,538	3,358	3,117	1,172	2,307	1,534	23,421	...	...	...	...
7.5 — 9.9 ...	2,084	4,212	2,886	839	692	2,139	1,579	1,255	486	1,044	687	10,191	...	...	...	...
10.0 — 12.4 ...	1,665	3,463	2,157	842	661	2,072	1,507	1,139	430	1,089	724	10,304	...	...	...	...
12.5 — 14.9 ...	442	940	605	189	237	759	572	370	157	425	284	4,018	...	...	...	...
15.0 — 29.9 ...	1,084	2,328	1,267	712	729	2,389	1,723	1,235	449	1,469	1,005	9,863	...	...	...	...
30.0 — 49.9 ...	130	263	146	121	117	380	269	231	100	358	255	1,862	...	...	...	...
50+ ...	26	52	22	29	23	72	40	62	31	129	78	423	...	...	...	...
Unspecified ...	34	64	51	4	8	22	24	10	4	12	10	30	...	...	...	...
Hosur Taluk—*contd.*																
All Sizes ...	2,889	6,104	3,505	1,226	1,138	3,262	2,062	2,886	1,459	3,210	1,991	34,133	...	...	...	...
Less than 1 ...	21	37	22	16	1	1	1	5	3	6	1	40	...	...	...	...
1.0 — 2.4 ...	402	710	475	243	109	191	105	461	88	115	59	1,248	...	...	...	...
2.5 — 4.9 ...	959	1,911	1,219	382	294	660	410	1,059	389	637	377	7,216	...	...	...	...
5.0 — 7.4 ...	735	1,650	918	237	247	714	482	572	379	724	444	9,164	...	...	...	...
7.5 — 9.9 ...	291	641	356	118	158	468	308	355	191	417	270	4,563	...	...	...	...
10.0 — 12.4 ...	229	543	266	86	104	386	238	116	140	386	261	4,156	...	...	...	...
12.5 — 14.9 ...	66	154	74	40	42	143	97	59	69	189	129	2,302	...	...	...	...
15.0 — 29.9 ...	155	385	140	85	153	585	346	217	157	545	343	4,503	...	...	...	...
30.0 — 49.9 ...	16	44	21	6	23	87	59	35	33	129	81	766	...	...	...	...
50+ ...	7	16	1	12	6	25	11	7	8	52	20	165	...	...	...	...
Unspecified ...	8	13	13	1	1	2	5	...	2	10	6	10	...	...	...	...

STATE TABLE B-XII—*contd.*

SAMPLE HOUSEHOLDS ENGAGED IN CULTIVATION ONLY CLASSIFIED BY SIZE OF LAND CULTIVATED AND NUMBER OF FAMILY WORKERS AND HIRED WORKERS

Size of land (class ranges in acres)	Total of cultivating households				Cultivating households according to number of persons engaged in cultivation						
					1 Person			2 Persons			
	Household	Family Worker		Hired Worker	Household	Family Worker		Household	Family Worker		Hired Worker
		Males	Females			Males	Females		Males	Females	
(1)	(2)	(3)	(4)	(5)	(6)	(7)	(8)	(9)	(10)	(11)	(12)
All Rural Areas—*contd.*											
SALEM DISTRICT—*contd.*											
Krishnagiri Taluk											
All Sizes ...	**10,264**	**18,189**	**12,855**	**5,318**	**1,528**	**1,245**	**283**	**3,016**	**3,442**	**2,507**	**83**
Less than 1 ...	614	718	520	46	203	157	46	270	278	258	4
1.0 — 2.4 ...	2,718	3,936	2,803	536	579	450	129	1,043	1,191	880	15
2.5 — 4.9 ...	3,141	5,402	3,844	1,202	435	362	73	969	1,092	816	30
5.0 — 7.4 ...	1,862	3,589	2,159	1,182	186	162	24	423	498	332	16
7.5 — 9.9 ...	610	1,302	887	358	48	46	2	125	148	98	4
10.0 — 12.4 ...	550	1,242	872	630	28	25	3	100	128	69	3
12.5 — 14.9 ...	151	387	269	245	11	9	2	18	23	12	1
15.0 — 29.9 ...	463	1,217	820	848	21	18	3	47	58	28	8
30.0 — 49.9 ...	105	277	200	196	8	8	...	8	10	5	1
50+ ...	31	89	53	75	6	5	1	4	6	1	1
Unspecified ...	19	30	28	...	3	3	...	9	10	8	...
Harur Taluk											
All Sizes ...	**5,686**	**9,062**	**6,523**	**7,913**	**832**	**692**	**140**	**1,778**	**1,974**	**1,530**	**52**
Less than 1 ...	146	155	112	109	50	36	14	55	58	51	1
1.0 — 2.4 ...	1,273	1,582	1,134	1,158	312	246	66	514	543	479	6
2.5 — 4.9 ...	1,789	2,588	1,855	2,033	275	243	32	662	723	581	20
5.0 — 7.4 ...	1,153	1,969	1,365	1,563	120	103	17	332	388	261	15
7.5 — 9.9 ...	480	914	687	635	33	27	6	99	117	76	5
10.0 — 12.4 ...	313	635	422	855	20	15	5	48	60	35	1
12.5 — 14.9 ...	152	309	236	303	10	10	...	25	33	17	...
15.0 — 29.9 ...	321	766	600	1,071	10	10	...	35	40	27	3
30.0 — 49.9 ...	44	118	92	129	1	1	...	5	8	2	...
50+ ...	7	12	8	47	1	1	...	1	1	...	1
Unspecified ...	8	14	12	10	...	...	...	2	3	1	...

STATE TABLE B-XII—*contd.*

SAMPLE HOUSEHOLDS ENGAGED IN CULTIVATION ONLY CLASSIFIED BY SIZE OF LAND CULTIVATED AND NUMBER OF FAMILY WORKERS AND HIRED WORKERS

Size of land (class ranges in acres)		Cultivating households according to number of persons engaged in cultivation															
		3—5 Persons				6—10 Persons				More than 10 Persons				Unspecified			
		House-hold	Family Worker		Hired Worker	House-hold	Family Worker		Hired Worker	House-hold	Family Worker		Hired Worker	House-hold	Family Worker		Hired Worker
			Males	Females			Males	Females			Males	Females			Males	Females	
		(13)	(14)	(15)	(16)	(17)	(18)	(19)	(20)	(21)	(22)	(23)	(24)	(25)	(26)	(27)	(28)
All Rural Areas—*contd.*																	
SALEM DISTRICT—*contd.*																	
Krishnagiri Taluk—*contd.*																	
All Sizes	...	4,176	8,426	6,141	1,003	1,278	4,205	3,239	1,656	266	871	685	2,576	...	...	...	...
Less than 1	...	126	235	181	19	14	45	32	13	1	3	3	10	...	...	...	...
1.0 — 2.4	...	929	1,818	1,434	96	152	447	341	235	15	30	19	190	...	...	...	...
2.5 — 4.9	...	1,362	2,770	2,017	267	323	1,038	826	440	52	140	112	465	...	...	...	...
5.0 — 7.4	...	921	1,836	1,377	248	280	936	709	306	52	157	117	612	...	...	...	...
7.5 — 9.9	...	300	630	425	80	119	431	333	92	18	47	29	182	...	...	...	...
10.0 — 12.4	...	252	524	361	106	140	458	364	208	30	107	75	313	...	...	...	...
12.5 — 14.9	...	56	125	73	23	52	179	135	75	14	51	47	146	...	...	...	...
15.0 — 29.9	...	181	390	212	125	153	532	401	201	61	219	176	514	...	...	...	...
30.0 — 49.9	...	43	87	51	36	30	93	66	56	16	79	78	103	...	...	...	...
50+	...	3	5	4	3	11	35	18	30	7	38	29	41	...	...	...	...
Unspecified	...	3	6	6	...	4	11	14	...	...	...	...	...	...	...	...	...
Harur Taluk—*contd.*																	
All Sizes	...	2,152	4,166	3,201	624	570	1,526	1,193	1,292	354	704	459	5,945	...	...	...	...
Less than 1	...	28	44	38	14	9	12	7	44	4	5	2	50	...	...	...	...
1.0 — 2.4	...	321	585	455	113	71	131	88	266	55	77	46	773	...	...	...	...
2.5 — 4.9	...	647	1,215	962	155	116	270	193	348	89	137	87	1,510	...	...	...	...
5.0 — 7.4	...	511	1,012	746	132	116	308	248	245	74	158	93	1,171	...	...	...	...
7.5 — 9.9	...	256	515	408	48	57	185	155	68	35	70	42	514	...	...	...	...
10.0 — 12.4	...	156	326	237	62	55	160	106	115	34	74	39	677	...	...	...	...
12.5 — 14.9	...	70	144	114	12	34	92	80	67	13	30	25	224	...	...	...	...
15.0 — 29.9	...	142	285	214	75	94	305	263	118	40	126	96	875	...	...	...	...
30.0 — 49.9	...	13	24	16	9	18	63	53	21	7	22	21	99	...	...	...	...
50+	...	3	6	2	4	...	...	...	...	2	4	6	42	...	...	...	...
Unspecified	...	5	10	9	...	...	...	...	...	1	1	2	10	...	...	...	...

STATE TABLE B-XII—*contd.*

SAMPLE HOUSEHOLDS ENGAGED IN CULTIVATION ONLY CLASSIFIED BY SIZE OF LAND CULTIVATED AND NUMBER OF FAMILY WORKERS AND HIRED WORKERS

Size of land (class ranges in acres)	Total of cultivating households				Cultivating households according to number of persons engaged in cultivation						
					1 Person			2 Persons			
	Household	Family Worker		Hired Worker	Household	Family Worker		Household	Family Worker		Hired Worker
		Males	Females			Males	Females		Males	Females	
(1)	(2)	(3)	(4)	(5)	(6)	(7)	(8)	(9)	(10)	(11)	(12)
All Rural Areas—*contd.*											
SALEM DISTRICT—*contd.*											
Dharmapuri Taluk											
All Sizes ...	9,868	16,147	11,191	21,658	1,584	1,326	258	2,680	3,066	2,218	76
Less than 1 ...	472	520	382	514	141	107	34	155	164	138	8
1.0 — 2.4 ...	3,089	4,088	2,936	4,997	662	539	123	1,032	1,151	888	25
2.5 — 4.9 ...	3,192	5,051	3,511	6,050	483	415	68	925	1,073	756	21
5.0 — 7.4 ...	1,676	3,119	2,091	4,284	186	165	21	389	455	310	13
7.5 — 9.9 ...	519	1,069	819	1,697	41	37	4	81	91	68	3
10·0 — 12.4 ...	415	948	593	1,653	35	29	6	58	74	38	4
12.5 — 14.9 ...	122	325	194	609	6	6	...	12	16	8	...
15.0 — 29.9 ...	325	859	558	1,636	24	22	2	20	29	9	2
30.0 — 49.9 ...	48	153	94	194	6	6	...	4	7	1	...
50+ ...	5	9	7	24	...	...	...	1	2	...	...
Unspecified ...	5	6	6	...	...	...	...	3	4	2	...
Omalur Taluk											
All Sizes ...	7,815	12,528	7,000	9,250	1,657	1,457	200	2,117	2,571	1,520	143
Less than 1 ...	464	526	279	101	214	181	33	153	176	124	6
1.0 — 2.4 ...	2,479	3,275	1,965	1,706	686	581	105	808	935	634	47
2.5 — 4.9 ...	2,506	4,041	2,330	2,754	464	422	42	708	870	491	55
5.0 — 7.4 ...	1,300	2,351	1,298	1,863	194	181	13	285	370	178	22
7.5 — 9.9 ...	393	781	395	851	46	41	5	69	92	39	7
10.0 — 12.4 ...	330	726	355	765	27	25	2	54	75	29	4
12.5 — 14.9 ...	74	192	97	207	5	5	...	4	6	2	...
15.0 — 29.9 ...	231	557	259	769	15	15	...	32	40	22	2
30.0 — 49.9 ...	26	55	17	186	2	2	...	2	4	...	...
50+ ...	5	13	4	48	...	...	...	...	...	...	...
Unspecified ...	7	11	1	...	4	4	...	2	3	1	..

STATE TABLE B-XII—*contd.*

SAMPLE HOUSEHOLDS ENGAGED IN CULTIVATION ONLY CLASSIFIED BY SIZE OF LAND CULTIVATED AND NUMBER OF FAMILY WORKERS AND HIRED WORKERS

Size of land (class ranges in acres)	Cultivating households according to number of persons engaged in cultivation															
	3—5 Persons				6—10 Persons				More than 10 Persons				Unspecified			
	Household	Family Worker		Hired Worker	Household	Family Worker		Hired Worker	Household	Family Worker		Hired Worker	Household	Family Worker		Hired Worker
		Males	Females			Males	Females			Males	Females			Males	Females	
	(13)	(14)	(15)	(16)	(17)	(18)	(19)	(20)	(21)	(22)	(23)	(24)	(25)	(26)	(27)	(28)
All Rural Areas—*contd.*																
SALEM DISTRICT—*contd.*																
Dharmapuri Taluk—*contd.*																
All Sizes ...	3,463	6,845	5,022	975	1,121	2,913	2,302	2,894	1,020	1,997	1,391	17,713	...	...	...	...
Less than 1 ...	124	197	162	86	37	39	37	181	15	13	11	239	...	...	...	...
1.0 — 2.4 ...	875	1,586	1,295	263	270	492	405	1,054	250	320	225	3,655	...	...	...	...
2.5 — 4.9 ...	1,177	2,331	1,712	269	302	707	617	881	305	525	358	4,879	...	...	...	...
5.0 — 7.4 ...	684	1,433	1,005	138	213	665	471	369	204	401	284	3,764	...	...	...	...
7.5 — 9.9 ...	239	486	374	59	87	287	253	100	71	168	120	1,535	...	...	...	...
10.0 — 12.4 ...	176	398	240	67	79	266	187	125	67	181	122	1,457	...	...	...	...
12.5 — 14.9 ...	49	107	70	16	31	124	67	29	24	72	49	564	...	...	...	...
15.0 — 29.9 ...	125	281	149	65	88	279	223	141	68	248	175	1,428	...	...	...	...
30.0 — 49.9 ...	11	21	9	12	13	53	40	11	14	66	44	171	...	...	...	...
50+ ...	1	3	2	...	1	1	2	3	2	3	3	21	...	...	...	...
Unspecified ...	2	2	4	...	...	...	...	...	...	...	...	...	...	...	...	...
Omalur Taluk—*contd.*																
All Sizes ...	2,815	5,471	3,327	1,623	869	2,275	1,491	2,476	357	754	462	5,008	...	...	...	
Less than 1 ...	82	142	101	38	14	26	20	47	1	1	1	10	...	...	...	...
1.0 — 2.4 ...	750	1,311	901	461	190	391	283	665	45	57	42	533	...	...	...	...
2.5 — 4.9 ...	955	1,872	1,165	491	272	671	474	823	107	206	158	1,385	...	...	...	...
5.0 — 7.4 ...	588	1,179	716	339	154	449	292	359	79	172	99	1,143	...	...	...	...
7.5 — 9.9 ...	171	361	192	120	74	207	115	210	33	80	44	514	...	...	...	...
10.0 — 12.4 ...	148	335	146	79	65	205	129	139	36	86	49	543	...	...	...	...
12.5 — 14.9 ...	31	71	37	13	25	83	51	60	9	27	7	134	...	...	...	...
15.0 — 29.9 ...	82	184	63	76	67	222	121	139	35	96	53	552	...	...	...	...
30.0 — 49.9 ...	6	10	5	6	7	20	5	27	9	19	7	153	...	...	...	...
50+ ...	1	2	1	...	1	1	1	7	3	10	2	41	...	...	...	...
Unspecified ...	1	4	...	...	...	...	...	...	...	...	...	...	...	...	...	...

STATE TABLE B-XII—*contd.*

SAMPLE HOUSEHOLDS ENGAGED IN CULTIVATION ONLY CLASSIFIED BY SIZE OF LAND CULTIVATED AND NUMBER OF FAMILY WORKERS AND HIRED WORKERS

Size of land (class ranges in acres)	Total of cultivating households				Cultivating households according to number of persons engaged in cultivation						
					1 Person			2 Persons			
	Household	Family Worker		Hired Worker	Household	Family Worker		Household	Family Worker		Hired Worker
		Males	Females			Males	Females		Males	Females	
(1)	(2)	(3)	(4)	(5)	(6)	(7)	(8)	(9)	(10)	(11)	(12)
All Rural Areas—*contd.*											
SALEM DISTRICT—*contd.*											
Yercaud Taluk											
All Sizes ...	489	686	595	458	59	41	18	177	176	176	2
Less than 1 ...	17	12	13	3	7	4	3	9	8	9	1
1.0 — 2.4 ...	159	184	167	56	26	19	7	76	76	76	...
2.5 — 4.9 ...	162	221	198	134	20	15	5	56	56	55	1
5.0 — 7.4 ...	78	134	107	90	3	1	2	21	21	21	...
7.5 — 9.9 ...	33	55	48	98	1	1	...	6	6	6	...
10.0 — 12.4 ...	21	42	34	18	...	...	...	5	5	5	...
12.5 — 14.9 ...	12	22	16	32	1	1	...	4	4	4	...
15.0 — 29.9 ...	6	16	11	27	...	...	...	...	...	...	...
30.0 — 49.9 ...	1	...	1	...	1	...	1	...	...	...	...
50+ ...	...	...	...	...	...	...	...	...	...	...	...
Unspecified ...	...	...	...	...	...	...	...	...	...	...	...
Salem Taluk											
All Sizes ...	5,793	8,450	4,935	5,252	1,552	1,374	178	1,705	1,968	1,322	120
Less than 1 ...	548	604	343	185	248	203	45	185	201	164	5
1.0 — 2.4 ...	2,441	3,104	1,858	1,273	808	712	96	843	947	685	54
2.5 — 4.9 ...	1,688	2,664	1,538	1,420	365	337	28	466	557	335	40
5.0 — 7.4 ...	705	1,252	743	1,045	92	84	8	147	183	96	15
7.5 — 9.9 ...	148	294	158	487	11	11	...	24	29	17	2
10.0 — 12.4 ...	126	249	146	268	13	12	1	21	28	13	1
12.5 — 14.9 ...	25	59	34	24	3	3	...	5	5	4	1
15.0 — 29.9 ...	88	186	97	377	8	8	...	8	11	4	1
30.0 — 49.9 ...	10	19	8	151	...	...	...	...	...	...	...
50+ ...	3	3	2	20	2	2	...	...	...	...	...
Unspecified ...	11	16	8	2	2	2	...	6	7	4	1

STATE TABLE B-XII—*contd.*

SAMPLE HOUSEHOLDS ENGAGED IN CULTIVATION ONLY CLASSIFIED BY SIZE OF LAND CULTIVATED AND NUMBER OF FAMILY WORKERS AND HIRED WORKERS

Size of land (class ranges in acres)	Cultivating households according to number of persons engaged in cultivation															
	3—5 Persons				6—10 Persons				More than 10 Persons				Unspecified			
	House-hold	Family Worker		Hired Worker	House-hold	Family Worker		Hired Worker	House-hold	Family Worker		Hired Worker	House-hold	Family Worker		Hired Worker
		Males	Females			Males	Females			Males	Females			Males	Females	
	(13)	(14)	(15)	(16)	(17)	(18)	(19)	(20)	(21)	(22)	(23)	(24)	(25)	(26)	(27)	(28)
All Rural Areas—*contd.*																
SALEM DISTRICT—*contd.*																
Yercaud Taluk—*contd.*																
All Sizes	181	321	269	81	56	114	103	202	16	34	29	173	...	...	...	...
Less than 1	1	...	1	2	...	...	...	...	...	...	...	...	...	...	...	...
1.0 — 2.4	49	78	75	25	8	11	9	31	...	...	...	...	...	...	...	...
2.5 — 4.9	60	98	85	37	26	52	53	96	...	...	...	...	...	...	...	...
5.0 — 7.4	37	77	54	14	15	31	28	55	2	4	2	21	...	...	...	...
7.5 — 9.9	15	28	24	1	4	8	6	20	7	12	12	77	...	...	...	...
10.0 — 12.4	12	23	19	...	2	9	4	...	2	5	6	18	...	...	...	...
12.5 — 14.9	3	5	5	2	1	3	3	...	3	9	4	30	...	...	...	...
15.0 — 29.9	4	12	6	...	...	...	...	...	2	4	5	27	...	...	...	...
30.0 — 49.9	...	...	...	...	...	...	...	...	...	...	...	...	...	...	...	...
50+	...	...	...	...	...	...	...	...	...	...	...	...	...	...	...	...
Unspecified	...	...	...	...	...	...	...	...	...	...	...	...	...	...	...	...
Salem Taluk—*contd.*																
All Sizes	1,865	3,567	2,346	972	500	1,232	912	1,378	171	309	177	2,782	...	...	...	...
Less than 1	97	173	114	63	12	21	16	50	6	6	4	67	...	...	...	...
1.0 — 2.4	611	1,117	821	259	147	285	238	484	32	43	18	476	...	...	...	...
2.5 — 4.9	651	1,276	829	282	159	412	293	415	47	82	53	683	...	...	...	...
5.0 — 7.4	341	660	407	224	82	239	187	156	43	86	45	650	...	...	...	...
7.5 — 9.9	66	142	73	43	30	81	53	85	17	31	15	357	...	...	...	...
10.0 — 12.4	54	105	57	54	28	83	58	58	10	21	17	155	...	...	...	...
12.5 — 14.9	8	22	8	2	9	29	22	21	...	...	...	...	...	...	...	...
15.0 — 29.9	31	57	28	44	30	79	43	90	11	31	22	242	...	...	...	...
30.0 — 49.9	3	8	5	...	3	3	2	19	4	8	1	132	...	...	...	...
50+	...	...	...	...	...	...	...	...	1	1	2	20	...	...	...	...
Unspecified	3	7	4	1	...	...	...	...	...	...	...	...	...	...	...	...

STATE TABLE B-XII—*contd.*

SAMPLE HOUSEHOLDS ENGAGED IN CULTIVATION ONLY CLASSIFIED BY SIZE OF LAND CULTIVATED AND NUMBER OF FAMILY WORKERS AND HIRED WORKERS

Size of land (class ranges in acres)	Total of cultivating households				Cultivating households according to number of persons engaged in cultivation						
					1 Person			2 Persons			
	Household	Family Worker		Hired Worker	Household	Family Worker		Household	Family Worker		Hired Worker
		Males	Females			Males	Females		Males	Females	
(1)	(2)	(3)	(4)	(5)	(6)	(7)	(8)	(9)	(10)	(11)	(12)
All Rural Areas—*contd.*											
SALEM DISTRICT—*contd.*											
Sankari Taluk											
All Sizes ...	5,221	7,740	5,166	4,215	1,250	1,089	161	1,557	1,774	1,291	49
Less than 1 ...	350	382	244	96	158	129	29	119	130	106	2
1.0 — 2.4 ...	1,916	2,491	1,688	682	574	487	87	706	775	623	14
2.5 — 4.9 ...	1,561	2,433	1,685	1,084	316	288	28	431	490	358	14
5.0 — 7.4 ...	812	1,351	844	1,107	150	140	10	175	216	122	12
7.5 — 9.9 ...	206	364	248	378	21	19	2	51	69	29	4
10.0 — 12.4 ...	226	427	266	422	21	18	3	50	65	33	2
12.5 — 14.9 ...	29	54	41	80	2	2	...	2	2	2	...
15.0 — 29.9 ...	99	201	121	281	6	4	2	15	18	11	1
30.0 — 49.9 ...	6	11	5	35	[illegible]	...	...	1	2	...	...
50+ ...	6	14	14	45	1	1	...	...	...	...	...
Unspecified ...	10	12	10	5	1	1	...	7	7	7	...
Tiruchengode Taluk											
All Sizes	4,719	6,373	4,866	2,019	890	713	177	1,693	1,821	1,442	123
Less than 1 ...	118	124	74	3	64	53	11	37	42	31	1
1.0 — 2.4 ...	989	1,061	821	229	316	235	81	444	454	402	32
2.5 — 4.9 ...	1,586	2,019	1,559	499	329	268	61	644	689	557	42
5.0 — 7.4 ...	1,048	1,534	1,179	524	108	91	17	351	385	291	26
7.5 — 9.9 ...	350	539	406	209	29	26	3	97	114	67	13
10.0 — 12.4 ...	324	532	419	237	22	20	2	70	76	57	7
12.5 — 14.9 ...	79	145	114	42	2	2	...	12	14	9	1
15.0 — 29.9 ...	186	351	253	204	15	14	1	28	35	21	...
30.0 — 49.9 ...	27	50	32	37	2	2	...	8	10	5	1
50+ ...	6	12	5	34	...	...	...	1	1	1	...
Unspecified ...	6	6	4	1	3	2	1	1	1	1	...

STATE TABLE B-XII—*contd.*

SAMPLE HOUSEHOLDS ENGAGED IN CULTIVATION ONLY CLASSIFIED BY SIZE OF LAND CULTIVATED AND NUMBER OF FAMILY WORKERS AND HIRED WORKERS

Size of land (class ranges in acres)	Cultivating households according to number of persons engaged in cultivation															
	3—5 Persons				6—10 Persons				More than 10 Persons				Unspecified			
	Household	Family Worker		Hired Worker	Household	Family Worker		Hired Worker	Household	Family Worker		Hired Worker	Household	Family Worker		Hired Worker
		Males	Females			Males	Females			Males	Females			Males	Females	
	(13)	(14)	(15)	(16)	(17)	(18)	(19)	(20)	(21)	(22)	(23)	(24)	(25)	(26)	(27)	(28)
All Rural Areas—*contd.*																
SALEM DISTRICT—*contd.*																
Sankari Taluk—*contd.*																
All Sizes ...	1,794	3,454	2,564	575	414	1,035	834	1,034	206	388	316	2,557	...	...	...	...
Less than 1 ...	57	98	87	23	15	25	21	59	1	...	1	12	...	...	...	...
1.0 — 2.4 ...	520	977	780	107	88	204	165	240	28	48	33	321	...	...	...	...
2.5 — 4.9 ...	623	1,200	934	129	135	367	280	310	56	88	85	631	...	...	...	...
5.0 — 7.4 ...	345	679	471	156	87	218	169	239	55	98	72	700	...	...	...	...
7.5 — 9.9 ...	80	153	104	47	29	75	72	48	25	48	41	279	...	...	...	...
10.0 — 12.4 ...	103	210	124	62	33	81	65	76	19	53	41	282	...	...	...	...
12.5 — 14.9 ...	18	32	21	17	2	3	10	2	5	15	8	61	...	...	...	...
15.0 — 29.9 ...	45	100	39	30	22	56	47	49	11	23	22	201	...	...	...	...
30.0 — 49.9 ...	2	4	2	4	1	2	3	2	2	3	...	29	...	...	...	...
50+ ...	...	...	...	...	1	1	1	4	4	12	13	41	...	...	...	...
Unspecified ...	1	1	2	...	1	3	1	5	...	...	...	...	...	...	...	...
Tiruchengode Taluk—*contd.*																
All Sizes ...	1,900	3,335	2,742	808	183	422	410	417	53	82	95	671	...	...	...	...
Less than 1 ...	16	27	28	2	1	2	4	...	...	...	...	...	...	...	...	...
1.0 — 2.4 ...	203	329	294	64	22	40	39	83	4	3	5	50	...	...	...	...
2.5 — 4.9 ...	566	980	845	174	34	71	73	85	13	11	23	198	...	...	...	...
5.0 — 7.4 ...	534	947	750	256	41	93	101	73	14	18	20	169	...	...	...	...
7.5 — 9.9 ...	205	364	297	86	13	28	29	36	6	7	10	74	...	...	...	...
10.0 — 12.4 ...	197	350	276	115	31	80	79	53	4	6	5	62	...	...	...	...
12.5 — 14.9 ...	55	105	83	24	10	24	22	17	...	...	...	...	...	...	...	...
15.0 — 29.9 ...	110	209	159	65	25	68	52	56	8	25	20	83	...	...	...	...
30.0 — 49.9 ...	9	15	6	17	6	16	11	14	2	7	10	5	...	...	...	...
50+ ...	3	6	2	4	...	...	...	...	2	5	2	30	...	...	...	...
Unspecified ...	2	3	2	1	...	...	...	...	...	...	...	...	...	...	...	...

STATE TABLE B-XII—*contd.*

SAMPLE HOUSEHOLDS ENGAGED IN CULTIVATION ONLY CLASSIFIED BY SIZE OF LAND CULTIVATED AND NUMBER OF FAMILY WORKERS AND HIRED WORKERS

Size of land (class ranges in acres)		Total of cultivating households				Cultivating households according to number of persons engaged in cultivation						
						1 Person			2 Persons			
		Household	Family Worker		Hired Worker	Household	Family Worker		Household	Family Worker		Hired Worker
			Males	Females			Males	Females		Males	Females	
(1)		(2)	(3)	(4)	(5)	(6)	(7)	(8)	(9)	(10)	(11)	(12)
						All Rural Areas—*contd.*						
						SALEM DISTRICT—*contd.*						
						Rasipuram Taluk						
All Sizes	...	3,299	4,872	3,605	3,670	626	540	86	1,003	1,101	831	74
Less than 1	...	145	147	88	15	78	62	16	47	51	42	1
1.0 — 2.4	...	971	1,169	873	414	255	209	46	404	417	364	27
2.5 — 4.9	...	1,171	1,725	1,274	1,356	193	177	16	371	419	293	30
5.0 — 7.4	...	559	937	743	728	66	59	7	125	137	101	12
7.5 — 9.9	...	194	389	288	415	14	13	1	22	30	12	2
10.0 — 12.4	...	141	262	183	398	13	13	...	18	24	11	1
12.5 — 14.9	...	31	59	47	60	1	1	...	4	6	2	...
15.0 — 29.9	...	66	141	87	223	5	5	...	9	13	4	1
30.0 — 49.9	...	15	34	16	50	...	...	...	2	3	1	...
50+	...	1	1	...	...	1	1	...	...	...	...	...
Unspecified	...	5	8	6	11	...	...	...	1	1	1	...
						Attur Taluk						
All Sizes	...	7,283	11,129	6,556	23,407	1,436	1,251	185	1,916	2,206	1,444	182
Less than 1	...	731	810	438	551	303	260	43	245	261	216	13
1.0 — 2.4	...	3,007	4,068	2,397	5,481	756	658	98	931	1,066	713	83
2.5 — 4.9	...	2,046	3,401	1,971	8,349	264	233	31	471	558	325	59
5.0 — 7.4	...	912	1,644	1,038	4,499	75	67	8	190	230	129	21
7.5 — 9.9	...	224	464	270	1,414	11	9	2	32	36	25	3
10.0 — 12.4	...	172	349	193	1,436	15	15	...	24	29	18	1
12.5 — 14.9	...	42	83	44	395	2	1	1	7	11	3	...
15.0 — 29.9	...	106	245	157	965	5	5	...	3	3	3	...
30.0 — 49.9	...	19	33	24	301	...	...	...	3	3	2	1
50 +	...	1	2	...	10	...	...	...	...	...	...	...
Unspecified	...	23	30	24	6	5	3	2	10	9	10	1

STATE TABLE B-XII—*contd.*

SAMPLE HOUSEHOLDS ENGAGED IN CULTIVATION ONLY CLASSIFIED BY SIZE OF LAND CULTIVATED AND NUMBER OF FAMILY WORKERS AND HIRED WORKERS

Size of land (class ranges in acres)		Cultivating households according to number of persons engaged in cultivation															
		3—5 Persons				6—10 Persons				More than 10 Persons				Unspecified			
		House-hold	Family Worker Males	Family Worker Females	Hired Worker	House-hold	Family Worker Males	Family Worker Females	Hired Worker	House-hold	Family Worker Males	Family Worker Females	Hired Worker	House-hold	Family Worker Males	Family Worker Females	Hired Worker
		(13)	(14)	(15)	(16)	(17)	(18)	(19)	(20)	(21)	(22)	(23)	(24)	(25)	(26)	(27)	(28)
All Rural Areas—*contd.*																	
SALEM DISTRICT—*contd.*																	
Rasipuram Taluk—*contd.*																	
All Sizes	...	1,322	2,349	1,947	570	236	669	554	442	111	213	187	2,584	1	...	...	...
Less than 1	...	18	30	27	4	1	4	2	...	1	...	1	10	...	...	...	...
1.0 — 2.4	...	278	482	413	80	19	44	38	49	14	17	12	258	1	...	...	...
2.5 — 4.9	...	514	917	781	156	51	142	113	107	42	70	71	1,063	...	...	...	...
5.0 — 7.4	...	284	503	438	140	62	187	156	91	22	51	41	485	...	...	...	...
7.5 — 9.9	...	103	185	141	74	43	135	109	58	12	26	25	281	...	...	...	...
10.0 — 12.4	...	72	129	88	60	29	77	66	57	9	19	18	280	...	...	...	...
12.5 — 14.9	...	17	31	22	16	7	18	21	9	2	3	2	35	...	...	...	...
15.0 — 29.9	...	28	53	28	33	17	46	40	39	7	24	15	150	...	...	...	...
30.0 — 49.9	...	5	13	6	6	7	16	9	32	1	2	...	12	...	...	...	...
50+	...	...	...	...	...	...	...	...	...	...	...	...	...	...	...	...	...
Unspecified	...	3	6	3	1	...	...	...	...	1	1	2	10	...	...	...	...
Attur Taluk—*contd.*																	
All Sizes	...	2,443	4,652	3,005	1,260	593	1,529	999	1,638	895	1,491	923	20,327	...	...	...	...
Less than 1	...	129	220	145	72	26	39	16	126	28	30	18	340	...	...	...	...
1.0 — 2.4	...	894	1,646	1,135	397	180	382	235	648	246	316	216	4,353	...	...	...	...
2.5 — 4.9	...	814	1,603	989	376	168	448	304	431	329	559	322	7,483	...	...	...	...
5.0 — 7.4	...	369	713	471	209	120	351	238	244	158	283	192	4,025	...	...	...	...
7.5 — 9.9	...	98	198	117	71	36	121	76	55	47	100	50	1,285	...	...	...	...
10.0 — 12.4	...	63	128	64	59	26	82	53	49	44	95	58	1,327	...	...	...	...
12.5 — 14.9	...	17	35	17	14	7	20	13	15	9	16	10	366	...	...	...	...
15.0 — 29.9	...	46	88	49	52	25	69	54	60	27	80	51	853	...	...	...	...
30.0 — 49.9	...	7	9	10	10	3	11	6	5	6	10	6	285	...	...	...	...
50+	...	...	...	...	...	...	...	...	...	1	2	...	10	...	...	...	...
Unspecified	...	6	12	8	...	2	6	4	5	...	...	...	...	...	...	...	...

STATE TABLE B-XII—*contd.*

SAMPLE HOUSEHOLDS ENGAGED IN CULTIVATION ONLY CLASSIFIED BY SIZE OF LAND CULTIVATED AND NUMBER OF FAMILY WORKERS AND HIRED WORKERS

Size of land (class ranges in acres)	Total of cultivating households				Cultivating households according to number of persons engaged in cultivation						
					1 Person			2 Persons			
	Household	Family Worker		Hired Worker	Household	Family Worker		Household	Family Worker		Hired Worker
		Males	Females			Males	Females		Males	Females	
(1)	(2)	(3)	(4)	(5)	(6)	(7)	(8)	(9)	(10)	(11)	(12)
All Rural Areas—*contd.*											
SALEM DISTRICT—*contd.*											
Namakkal Taluk											
All Sizes ...	9,883	13,502	9,795	11,936	2,231	1,710	521	3,086	3,438	2,613	121
Less than 1 ...	799	885	462	278	388	305	83	249	305	185	8
1.0 — 2.4 ...	2,875	3,363	2,433	2,693	880	654	226	984	1,060	867	41
2.5 — 4.9 ...	3,090	4,147	3,252	3,790	571	435	136	1,032	1,123	903	38
5.0 — 7.4 ...	1,733	2,626	1,925	2,175	273	220	53	516	583	432	17
7.5 — 9.9 ...	497	847	579	756	44	36	8	127	151	97	6
10.0 — 12.4 ...	474	815	565	1,275	51	42	9	116	140	86	6
12.5 — 14.9 ...	103	188	152	184	6	4	2	19	21	15	2
15.0 — 29.9 ...	266	542	367	625	16	13	3	38	49	24	3
30.0 — 49.9 ...	30	61	38	131	1	...	1	2	4	...	...
50+ ...	16	28	22	29	1	1	...	3	2	4	...
Unspecified ...	...	...	...	...	...	...	...	...	...	...	...
COIMBATORE DISTRICT											
All Sizes ...	43,203	64,887	32,799	61,829	10,639	9,369	1,270	11,560	14,136	7,601	1,383
Less than 1 ...	1,466	1,588	753	395	812	692	120	413	468	340	18
1.0 — 2.4 ...	8,092	9,715	5,082	4,910	3,272	2,800	472	2,637	3,034	1,992	248
2.5 — 4.9 ...	10,868	14,950	7,954	9,564	3,106	2,742	364	3,447	4,114	2,381	399
5.0 — 7.4 ...	8,040	12,245	6,508	8,617	1,662	1,496	166	2,251	2 789	1,418	295
7.5 — 9.9 ...	3,505	5,731	2,853	5,322	605	557	48	843	1,084	475	127
10.0 — 12.4 ...	4,025	6,998	3,477	7,856	518	471	47	873	1,154	464	128
12.5 — 14.9 ...	1,039	1,905	868	2,088	111	98	13	195	245	98	47
15.0 — 29.9 ...	4,314	8,193	3,826	12,976	399	373	26	687	954	314	106
30.0 — 49.9 ...	1,199	2,427	1,006	5,621	80	73	7	133	189	65	12
50+ ...	556	992	400	4,465	39	36	3	47	66	25	3
Unspecified ...	99	143	72	15	35	31	4	34	39	29	...

STATE TABLE B-XII—*contd.*

SAMPLE HOUSEHOLDS ENGAGED IN CULTIVATION ONLY CLASSIFIED BY SIZE OF LAND CULTIVATED AND NUMBER OF FAMILY WORKERS AND HIRED WORKERS

Size of land (class ranges in acres)	Cultivating households according to number of persons engaged in cultivation															
	3—5 Persons				6—10 Persons				More than 10 Persons				Unspecified			
	Household	Family Worker		Hired Worker	Household	Family Worker		Hired Worker	Household	Family Worker		Hired Worker	Household	Family Worker		Hired Worker
		Males	Females			Males	Females			Males	Females			Males	Females	
	(13)	(14)	(15)	(16)	(17)	(18)	(19)	(20)	(21)	(22)	(23)	(24)	(25)	(26)	(27)	(28)
All Rural Areas—*contd.*																
SALEM DISTRICT—*concld.*																
Namakkal Taluk—*contd.*																
All Sizes ...	3,386	6,115	4,850	1,404	756	1,599	1,341	2,473	424	640	470	7,938	...	...	...	...
Less than 1 ...	127	223	149	79	28	45	37	109	7	7	8	82	...	...	...	...
1.0 — 2.4 ...	755	1,260	1,032	372	170	286	230	706	86	103	78	1,574	...	...	...	...
2.5 — 4.9 ...	1,124	1,975	1,691	443	219	409	363	818	144	205	159	2,491	...	...	...	...
5.0 — 7.4 ...	707	1,321	1,038	233	147	347	277	408	90	155	125	1,517	...	...	...	...
7.5 — 9.9 ...	260	509	375	92	42	113	70	128	24	38	29	530	...	...	...	...
10.0 — 12.4 ...	203	392	279	92	69	185	158	143	35	56	33	1,034	...	...	...	...
12.5 — 14.9 ...	52	109	81	10	17	41	51	16	9	13	3	156	...	...	...	...
15.0 — 29.9 ...	135	284	180	62	55	148	133	125	22	48	27	435	...	...	...	...
30.0 — 49.9 ...	15	28	15	15	6	16	15	9	6	13	7	107	...	...	...	...
50+ ...	8	14	10	6	3	9	7	11	1	2	1	12	...	...	...	...
Unspecified ...	...	...	...	...	...	...	...	...	...	...	...	...	...	...	...	...
COIMBATORE DISTRICT—*contd.*																
All Sizes ...	15,497	29,352	16,778	11,016	3,673	8,848	5,564	11,386	1,806	3,182	1,586	38,044	28	...	...	...
Less than 1 ...	209	376	257	77	18	38	31	52	13	14	5	248	1	...	...	...
1.0 — 2.4 ...	1,838	3,307	2,240	894	224	432	309	791	115	142	69	2,977	6	...	...	...
2.5 — 4.9 ...	3,567	6,590	4,197	1,940	504	1,171	824	1,490	233	333	188	5,735	11	...	...	...
5.0 — 7.4 ...	3,300	6,206	3,789	2,091	575	1,371	916	1,696	250	383	219	4,535	2	...	...	...
7.5 — 9.9 ...	1,517	2,917	1,567	1,094	368	887	599	1,112	170	286	164	2,989	2	...	...	...
10.0 — 12.4 ...	1,912	3,733	1,955	1,555	482	1,222	800	1,342	238	418	211	4,831	2	...	...	...
12.5 — 14.9 ...	507	1,017	447	482	157	424	241	408	69	121	69	1,151	...	...	...	...
15.0 — 29.9 ...	2,023	3,959	1,855	2,101	839	2,136	1,257	2,516	365	771	374	8,253	1	...	...	...
30.0 — 49.9 ...	474	946	360	600	328	805	407	1,191	181	414	167	3,818	3	...	...	...
50+ ...	124	242	79	177	174	348	173	778	172	300	120	3,507	...	...	...	...
Unspecified ...	26	59	32	5	4	14	7	10	...	...	...	...	...	...	...	...

STATE TABLE B-XII—*contd.*

SAMPLE HOUSEHOLDS ENGAGED IN CULTIVATION ONLY CLASSIFIED BY SIZE OF LAND CULTIVATED AND NUMBER OF FAMILY WORKERS AND HIRED WORKERS

Size of land (class ranges in acres)	Total of cultivating households				Cultivating households according to number of persons engaged in cultivation						
					1 Person			2 Persons			
	Household	Family Worker		Hired Worker	Household	Family Worker		Household	Family Worker		Hired Worker
		Males	Females			Males	Females		Males	Females	
(1)	(2)	(3)	(4)	(5)	(6)	(7)	(8)	(9)	(10)	(11)	(12)
All Rural Areas—*contd.*											
COIMBATORE DISTRICT—*contd.*											
Bhavani Taluk											
All Sizes ...	4,236	6,813	3,506	3,864	814	711	103	1,091	1,297	738	147
Less than 1 ...	181	188	107	16	99	78	21	50	54	44	2
1.0 — 2.4 ...	1,068	1414	757	357	308	264	44	393	452	282	52
2.5 — 4.9 ...	1,259	1,945	1,091	700	232	206	26	347	414	229	51
5.0 — 7.4 ...	888	1,561	821	777	118	110	8	187	228	117	29
7.5 — 9.9 ...	234	447	213	387	19	18	1	37	47	20	7
10.0 — 12.4 ...	271	549	234	460	22	21	1	42	56	24	4
12.5 — 14.9 ...	45	103	38	111	...	...	...	7	11	3	...
15.0 — 29.9 ...	221	470	187	564	16	14	2	25	32	16	2
30.0 — 49.9 ...	52	108	53	351	...	...	...	3	3	3	...
50+ ...	16	27	4	139	...	...	...	...	...	...	...
Unspecified ...	1	1	1	2	...	...	...	...	...	...	...
Gobichettipalayam Taluk											
All Sizes ...	7,008	10,246	4,317	6,701	2,259	2,017	242	1,947	2,485	1,169	240
Less than 1 ...	342	351	149	128	221	196	25	79	85	71	2
1.0 — 2.4 ...	1,781	2,130	961	1,032	837	718	119	546	661	388	43
2.5 — 4.9 ...	2,049	2,873	1,274	1,527	668	598	70	663	843	394	89
5.0 — 7.4 ...	1,351	2,137	939	1,016	317	300	17	381	504	197	61
7.5 — 9.9 ...	493	852	334	578	89	87	2	120	162	58	20
10.0 — 12.4 ...	432	799	315	719	62	55	7	82	118	29	17
12.5 — 14.9 ...	111	236	59	190	12	12	...	18	28	4	4
15.0 — 29.9 ...	341	658	216	1,014	38	37	1	42	63	17	4
30.0 — 49.9 ...	56	127	29	365	5	5	...	2	4	...	...
50+ ...	18	35	12	130	...	...	...	1	2	...	...
Unspecified ...	34	48	29	2	10	9	1	13	15	11	...

STATE TABLE B-XII—*contd.*

SAMPLE HOUSEHOLDS ENGAGED IN CULTIVATION ONLY CLASSIFIED BY SIZE OF LAND CULTIVATED AND NUMBER OF FAMILY WORKERS AND HIRED WORKERS

Cultivating households according to number of persons engaged in cultivation

Size of land (class ranges in acres)	3—5 Persons				6—10 Persons				More than 10 Persons				Unspecified			
	House-hold	Family Worker		Hired Worker	House-hold	Family Worker		Hired Worker	House-hold	Family Worker		Hired Worker	House-hold	Family Worker		Hired Worker
		Males	Females			Males	Females			Males	Females			Males	Females	
	(13)	(14)	(15)	(16)	(17)	(18)	(19)	(20)	(21)	(22)	(23)	(24)	(25)	(26)	(27)	(28)
All Rural Areas—*contd.*																
COIMBATORE DISTRICT—*contd.*																
Bhavani Taluk—*contd.*																
All Sizes ...	1,776	3,385	1,844	1,347	458	1,214	737	1,231	97	206	84	1,139	...	...	...	...
Less than 1 ...	30	51	38	11	2	5	4	3	...	...	...	...	...	...	...	...
1.0 — 2.4 ...	330	607	375	168	32	83	54	70	5	8	2	67	...	...	...	...
2.5 — 4.9 ...	580	1,062	656	385	95	258	177	199	5	5	3	65	...	...	...	...
5.0 — 7.4 ...	461	890	496	349	109	311	193	257	13	22	7	142	...	...	...	...
7.5 — 9.9 ...	119	237	102	125	49	124	79	141	10	21	11	114	...	...	...	...
10.0 — 12.4 ...	132	285	111	123	62	163	86	187	13	24	12	146	...	...	...	...
12.5 — 14.9 ...	18	39	10	18	17	45	22	59	3	8	3	34	...	...	...	...
15.0 — 29.9 ...	89	186	48	129	69	177	96	218	22	61	25	215	...	...	...	...
30.0 — 49.9 ...	12	22	6	25	16	36	23	62	21	47	21	264	...	...	...	...
50+ ...	4	5	1	12	7	12	3	35	5	10	...	92	...	...	...	...
Unspecified ...	1	1	1	2	...	...	...	...	...	...	...	...	...	...	...	...
Gobichettipalayam Taluk—*contd.*																
All Sizes ...	2,221	4,398	2,150	1,462	409	1,026	571	1,234	172	320	185	3,765	...	...	...	...
Less than 1 ...	36	65	47	5	1	2	3	1	5	3	3	120	...	...	...	...
1.0 — 2.4 ...	337	644	386	139	38	71	45	145	23	36	23	705	...	...	...	...
2.5 — 4.9 ...	623	1,202	659	308	62	175	107	144	33	55	44	986	...	...	...	...
5.0 — 7.4 ...	549	1,085	559	324	80	204	135	204	24	44	31	427	...	...	...	...
7.5 — 9.9 ...	224	454	187	196	44	118	68	113	16	31	19	249	...	...	...	...
10.0 — 12.4 ...	213	446	164	197	57	148	96	138	18	32	19	367	...	...	...	...
12.5 — 14.9 ...	61	144	36	58	15	45	14	44	5	7	5	84	...	...	...	...
15.0 — 29.9 ...	151	302	88	210	81	186	83	309	29	70	27	491	...	...	...	...
30.0 — 49.9 ...	12	27	4	16	26	66	18	112	11	25	7	237	...	...	...	...
50+ ...	4	5	3	7	5	11	2	24	8	17	7	99	...	...	...	...
Unspecified ...	11	24	17	2	...	...	...	...	...	...	...	...	...	...	...	...

STATE TABLE B-XII—*contd.*

SAMPLE HOUSEHOLDS ENGAGED IN CULTIVATION ONLY CLASSIFIED BY SIZE OF LAND CULTIVATED AND NUMBER OF FAMILY WORKERS AND HIRED WORKERS

Size of land (class ranges in acres)	Total of cultivating households				Cultivating households according to number of persons engaged in cultivation						
					1 Person			2 Persons			
	Household	Family Worker		Hired Worker	Household	Family Worker		Household	Family Worker		Hired Worker
		Males	Females			Males	Females		Males	Females	
(1)	(2)	(3)	(4)	(5)	(6)	(7)	(8)	(9)	(10)	(11)	(12)
All Rural Areas—*contd.*											
COIMBATORE DISTRICT—*contd.*											
Erode Taluk											
All Sizes ...	8,222	12,551	8,648	6,469	1,321	1,101	220	2,464	2,799	1,963	166
Less than 1 ...	409	475	333	81	137	102	35	164	173	149	6
1.0 — 2.4 ...	1,843	2,334	1,628	767	492	405	87	684	743	590	35
2.5 — 4.9 ...	2,241	3,250	2,335	1,339	379	325	54	760	843	628	49
5.0 — 7.4 ...	1,615	2,591	1,864	1,221	175	150	25	453	525	351	30
7.5 — 9.9 ...	554	958	666	571	50	40	10	114	141	71	16
10.0 — 12.4 ...	712	1,304	876	745	37	34	3	151	192	98	12
12.5 — 14.9 ...	123	261	154	169	6	6	...	18	22	11	3
15.0 — 29.9 ...	558	1,080	640	999	30	27	3	95	128	49	13
30.0 — 49.9 ...	120	230	107	364	8	7	1	15	18	10	2
50+ ...	36	57	37	213	2	2	...	6	9	3	...
Unspecified ...	11	11	8	...	5	3	2	4	5	3	...
Dharapuram Taluk											
All Sizes ...	5,100	8,011	4,442	2,973	1,113	999	114	1,405	1,732	942	136
Less than 1 ...	119	124	43	6	82	69	13	27	33	20	1
1.0 — 2.4 ...	570	703	364	91	229	200	29	186	215	141	16
2.5 — 4.9 ...	848	1,158	665	189	238	214	24	295	351	219	20
5.0 — 7.4 ...	768	1,097	649	257	176	158	18	262	308	187	29
7.5 — 9.9 ...	449	695	402	146	91	80	11	135	172	94	4
10.0 — 12.4 ...	688	1,155	654	337	107	97	10	200	257	118	25
12.5 — 14.9 ...	176	321	168	115	21	19	2	40	51	21	8
15.0 — 29.9 ...	962	1,805	1,012	684	116	115	1	182	237	98	29
30.0 — 49.9 ...	330	620	320	486	32	27	5	50	73	25	2
50+ ...	175	309	152	659	16	15	1	22	29	13	2
Unspecified ...	15	24	13	3	5	5	...	6	6	6	...

STATE TABLE B-XII—*contd.*

SAMPLE HOUSEHOLDS ENGAGED IN CULTIVATION ONLY CLASSIFIED BY SIZE OF LAND CULTIVATED AND NUMBER OF FAMILY WORKERS AND HIRED WORKERS

Size of land (class ranges in acres)	Cultivating households according to number of persons engaged in cultivation															
	3—5 Persons				6—10 Persons				More than 10 Persons				Unspecified			
	Household	Family Worker		Hired Worker	Household	Family Worker		Hired Worker	Household	Family Worker		Hired Worker	Household	Family Worker		Hired Worker
		Males	Females			Males	Females			Males	Females			Males	Females	
	(13)	(14)	(15)	(16)	(17)	(18)	(19)	(20)	(21)	(22)	(23)	(24)	(25)	(26)	(27)	(28)
All Rural Areas—*contd.*																
COIMBATORE DISTRICT—*contd.*																
Erode Taluk—*contd.*																
All Sizes ...	3,523	6,582	4,840	1,666	688	1,671	1,336	1,742	226	398	289	2,895	...	...	...	...
Less than 1 ...	98	178	128	36	9	21	20	19	1	1	1	20	...	...	...	...
1.0 — 2.4 ...	565	1003	807	197	80	153	127	282	22	30	17	253	...	...	...	...
2.5 — 4.9 ...	924	1697	1,348	321	133	314	256	352	45	71	49	617	...	...	...	...
5.0 — 7.4 ...	822	1,560	1,186	343	123	284	243	300	42	72	59	548	...	...	...	...
7.5 — 9.9 ...	307	572	411	171	65	179	149	125	18	26	25	259	...	...	...	...
10.0 — 12.4 ...	397	765	517	232	101	265	222	210	26	48	36	291	...	...	...	...
12.5 — 14.9 ...	64	138	69	54	28	77	61	50	7	18	13	62	...	...	...	...
15.0 — 29.9 ...	284	548	312	242	109	287	215	258	40	90	61	486	...	...	...	...
30.0 — 49.9 ...	51	97	49	62	31	80	35	98	15	28	12	202	...	...	...	...
50+ ...	9	21	10	8	9	11	8	48	10	14	16	157	...	...	...	...
Unspecified ...	2	3	3	...	...	...	...	...	...	...	...	...	...	...	...	...
Dharapuram Taluk—*contd.*																
All Sizes ...	2,126	4,159	2,588	1,091	378	1,013	726	888	65	108	72	858	13	...	...	...
Less than 1 ...	9	19	9	2	1	3	1	3	...	...	...	...	...	...	...	...
1.0 — 2.4 ...	142	263	178	46	9	25	15	19	1	...	1	10	3	...	...	...
2.5 — 4.9 ...	289	543	387	94	22	46	34	69	1	4	1	6	3	...	...	...
5.0 — 7.4 ...	296	541	381	136	29	82	57	56	4	8	6	36	1	...	...	...
7.5 — 9.9 ...	197	387	250	63	23	55	46	64	1	1	1	15	2	...	...	...
10.0 — 12.4 ...	325	654	420	154	49	140	99	100	5	7	7	58	2	...	...	...
12.5 — 14.9 ...	93	189	107	47	21	61	38	42	1	1	...	18	...	...	...	...
15.0 — 29.9 ...	544	1,110	645	305	105	309	239	185	15	34	29	165	...	...	...	...
30.0 — 49.9 ...	174	348	163	171	59	151	113	146	13	21	14	167	2	...	...	...
50+ ...	55	101	46	72	58	132	79	202	24	32	13	383	...	...	...	...
Unspecified ...	2	4	2	1	2	9	5	2	...	...	...	...	...	...	...	...

STATE TABLE B-XII—*contd.*

SAMPLE HOUSEHOLDS ENGAGED IN CULTIVATION ONLY CLASSIFIED BY SIZE OF LAND CULTIVATED AND NUMBER OF FAMILY WORKERS AND HIRED WORKERS

Size of land (class ranges in acres)	Total of cultivating households				Cultivating households according to number of persons engaged in cultivation						
					1 Person			2 Persons			
	Household	Family Worker		Hired Worker	Household	Family Worker		Household	Family Worker		Hired Worker
		Males	Females			Males	Females		Males	Females	
(1)	(2)	(3)	(4)	(5)	(6)	(7)	(8)	(9)	(10)	(11)	(12)
All Rural Areas—*contd.*											
COIMBATORE DISTRICT—*contd.*											
Palladam Taluk											
All Sizes ...	4,536	6,297	3,446	11,090	1,231	1,036	195	1,199	1,377	878	143
Less than 1 ...	77	70	27	57	52	45	7	15	15	14	1
1.0 — 2.4 ...	621	639	348	733	299	244	55	189	206	160	12
2.5 — 4.9 ...	1,077	1,261	700	1,536	377	312	65	358	396	280	40
5.0 — 7.4 ...	896	1,178	690	1,079	244	209	35	265	304	192	34
7.5 — 9.9 ...	421	579	345	1,116	85	73	12	122	137	88	19
10.0 — 12.4 ...	467	759	403	1,431	77	68	9	95	117	63	10
12.5 — 14.9 ...	142	241	115	316	25	20	5	30	36	18	6
15.0 — 29.9 ...	576	1,053	572	3,108	53	48	5	96	131	43	18
30.0 — 49.9 ...	167	363	173	944	7	7	...	20	25	12	3
50+ ...	74	128	59	768	7	6	1	2	3	1	...
Unspecified ...	18	26	14	2	5	4	1	7	7	7	...
Avanashi Taluk											
All Sizes ...	4,441	6,721	2,315	4,653	1,372	1,226	146	1,149	1,505	570	223
Less than 1 ...	88	97	27	13	60	52	8	19	24	14	...
1.0 — 2.4 ...	811	917	359	280	423	369	54	225	274	131	45
2.5 — 4.9 ...	1,269	1,723	652	620	472	420	52	392	495	215	74
5.0 — 7.4 ...	938	1,445	518	924	233	211	22	263	351	126	49
7.5 — 9.9 ...	436	772	249	669	79	78	1	98	137	36	23
10.0 — 12.4 ...	406	753	221	815	61	55	6	77	113	26	15
12.5 — 14.9 ...	98	182	54	186	10	9	1	13	14	5	7
15.0 — 29.9 ...	305	646	186	784	19	17	2	57	89	16	9
30.0 — 49.9 ...	63	133	38	226	9	9	...	3	4	1	1
50+ ...	22	46	10	136	3	3	...	1	2	...	...
Unspecified ...	5	7	1	...	3	3	...	1	2	...	...

STATE TABLE B-XII—*contd.*

SAMPLE HOUSEHOLDS ENGAGED IN CULTIVATION ONLY CLASSIFIED BY SIZE OF LAND CULTIVATED AND NUMBER OF FAMILY WORKERS AND HIRED WORKERS

Size of land (class ranges in acres)		Cultivating households according to number of persons engaged in cultivation															
		3–5 Persons				6—10 Persons				More than 10 Persons				Unspecified			
		House-hold	Family Worker Males	Family Worker Females	Hired Worker	House-hold	Family Worker Males	Family Worker Females	Hired Worker	House-hold	Family Worker Males	Family Worker Females	Hired Worker	House-hold	Family Worker Males	Family Worker Females	Hired Worker
		(13)	(14)	(15)	(16)	(17)	(18)	(19)	(20)	(21)	(22)	(23)	(24)	(25)	(26)	(27)	(28)
All Rural Areas—*contd.*																	
COIMBATORE DISTRICT—*contd.*																	
Palladam Taluk—*contd.*																	
All Sizes	...	1,413	2,533	1,508	1,244	405	892	606	1,408	279	459	259	8,295	9	...	...	...
Less than 1	...	6	7	5	6	...	...	...	...	3	3	1	50	1	...	...	...
1.0 — 2.4	...	100	155	114	79	13	17	11	67	17	17	8	575	3	...	...	...
2.5 — 4.9	...	259	433	290	181	51	86	55	239	29	34	10	1,076	3	...	...	...
5.0 — 7.4	...	297	507	341	225	51	110	89	142	38	48	33	678	1	...	...	...
7.5 — 9.9	...	146	257	166	123	38	73	53	141	30	39	26	833	...	...	...	...
10.0 — 12.4	...	207	390	214	178	55	125	81	187	33	59	36	1,056	...	...	...	...
12.5 — 14.9	...	61	125	61	56	17	44	27	40	9	16	4	214	...	...	...	...
15.0 — 29.9	...	250	471	250	302	112	274	197	343	64	129	77	2,445	1	...	...	...
30.0 — 49.9	...	67	146	51	79	44	116	70	140	29	69	40	722	...	...	...	...
50+	...	15	30	11	15	23	44	22	107	27	45	24	646	...	...	...	...
Unspecified	...	5	12	5	...	1	3	1	2	...	...	...	......	...	...	...	...
Avanashi Taluk—*contd.*																	
All Sizes	...	1,408	2,787	1,096	1,240	362	906	398	1,277	150	297	105	1,913	...	...	...	...
Less than 1	...	8	20	5	2	...	...	...	...	1	1	...	11	...	...	...	...
1.0 ... 2.4	...	145	242	153	115	12	25	17	33	6	7	4	87	...	...	...	...
2.5 — 4.9	...	338	666	301	219	52	123	70	170	15	19	14	157	...	...	...	...
5.0 — 7.4	...	343	660	285	293	76	186	71	294	23	37	14	288	...	...	...	...
7.5 — 9.9	...	184	383	130	153	51	129	62	170	24	45	20	323	...	...	...	...
10.0 — 12.4	...	188	387	110	215	49	128	58	165	31	70	21	420	...	...	...	...
12.5 — 14.9	...	54	115	27	60	15	34	17	49	6	10	4	70	...	...	...	...
15.0 — 29.9	...	118	251	70	147	80	214	79	269	31	75	19	359	...	...	...	...
30.0 — 49.9	...	22	46	13	20	22	55	18	105	7	19	6	100	...	...	...	...
50+	...	7	15	1	16	5	12	6	22	6	14	3	98	...	...	...	...
Unspecified	...	1	2	1	...	...	...	...	...	...	...	...	...	...	...	...	...

STATE TABLE B-XII—*contd.*

SAMPLE HOUSEHOLDS ENGAGED IN CULTIVATION ONLY CLASSIFIED BY SIZE OF LAND CULTIVATED AND NUMBER OF FAMILY WORKERS AND HIRED WORKERS

Size of land (class ranges in acres)	Total of cultivating households				Cultivating households according to number of persons engaged in cultivation						
					1 Person			2 Persons			
	Household	Family Worker		Hired Worker	Household	Family Worker		Household	Family Worker		Hired Worker
		Males	Females			Males	Females		Males	Females	
(1)	(2)	(3)	(4)	(5)	(6)	(7)	(8)	(9)	(10)	(11)	(12)
All Rural Areas—*contd.*											
COIMBATORE DISTRICT—*contd.*											
Coimbatore Taluk											
All Sizes ...	3,647	4,980	2,122	5,396	1,230	1,086	144	947	1,175	606	113
Less than 1 ...	93	90	35	28	66	57	9	19	22	14	2
1.0 — 2.4 ...	764	816	367	365	415	358	57	222	249	174	21
2.5 — 4.9 ...	1,003	1,264	543	1,119	392	352	40	308	369	216	31
5.0 — 7.4 ...	629	873	413	915	163	141	22	178	230	102	24
7.5 — 9.9 ...	293	456	200	364	66	63	3	61	80	30	12
10.0 — 12.4 ...	309	478	191	376	62	56	6	83	112	46	8
12.5 — 14.9 ...	83	147	69	178	8	7	1	16	22	4	6
15.0 — 29.9 ...	339	624	229	1,237	45	39	6	43	68	11	7
30.0 — 49.9 ...	78	139	46	355	5	5	...	11	16	4	2
50+ ...	49	83	27	453	4	4	...	5	6	4	...
Unspecified ...	7	10	2	6	4	4	...	1	1	1	...
Pollachi Taluk											
All Sizes ...	3,077	5,092	2,322	7,916	464	439	25	687	895	362	117
Less than 1 ...	51	68	11	41	27	27	...	16	25	6	1
1.0 — 2.4 ...	244	308	135	100	89	82	7	91	110	61	11
2.5 — 4.9 ...	560	779	397	398	137	130	7	179	218	111	29
5.0 — 7.4 ...	505	779	352	736	80	76	4	154	204	76	28
7.5 — 9.9 ...	355	600	284	622	48	46	2	83	116	38	12
10.0 — 12.4 ...	419	724	364	1,186	31	31	...	73	97	27	22
12.5 — 14.9 ...	126	226	114	339	8	6	2	19	20	11	7
15.0 — 29.9 ...	529	1,011	466	2,192	29	28	1	50	70	24	6
30.0 — 49.9 ...	192	422	141	1,376	7	6	1	14	23	4	1
50+ ...	89	160	54	926	6	5	1	6	9	3	...
Unspecified ...	7	15	4	...	2	2	...	2	3	1	...

STATE TABLE B-XII—*contd.*

SAMPLE HOUSEHOLDS ENGAGED IN CULTIVATION ONLY CLASSIFIED BY SIZE OF LAND CULTIVATED AND NUMBER OF FAMILY WORKERS AND HIRED WORKERS

Size of land (class ranges in acres)		Cultivating households according to number of persons engaged in cultivation															
		3—5 Persons				6—10 Persons				More than 10 Persons				Unspecified			
		Household	Family Worker		Hired Worker	Household	Family Worker		Hired Worker	Household	Family Worker		Hired Worker	Household	Family Worker		Hired Worker
			Males	Females			Males	Females			Males	Females			Males	Females	
		(13)	(14)	(15)	(16)	(17)	(18)	(19)	(20)	(21)	(22)	(23)	(24)	(25)	(26)	(27)	(28)
All Rural Areas—*contd.*																	
COIMBATORE DISTRICT—*contd.*																	
Coimbatore Taluk—*contd.*																	
All Sizes	...	1,037	1,895	932	956	272	555	321	1,069	161	269	119	3,258	...	...	...	...
Less than 1	...	5	6	11	...	2	4	1	11	1	1	...	15	...	...	...	...
1.0 — 2.4	...	105	176	109	83	16	25	24	59	6	8	3	202	...	...	...	...
2.5 — 4.9	...	228	413	206	200	51	90	63	202	24	40	18	686	...	...	...	...
5.0 — 7.4	...	207	369	208	151	48	80	56	214	33	53	25	526	...	...	...	...
7.5 — 9.9	...	126	231	111	98	27	56	43	94	13	26	13	160	...	...	...	...
10.0 — 12.4	...	126	238	103	120	26	53	32	91	12	19	4	157	...	...	...	...
12.5 — 14.9	...	42	81	37	47	9	26	17	22	8	11	10	103	...	...	...	...
15.0 — 29.9	...	157	298	122	195	56	148	58	189	38	71	32	846	...	...	...	...
30.0 — 49.9	...	32	63	22	52	21	42	17	96	9	13	3	205	...	...	...	...
50+	...	8	17	3	10	15	29	9	85	17	27	11	358	...	...	...	...
Unspecified	...	1	3	...	...	1	2	1	6	...	...	...	...	...	...	...	...
Pollachi Taluk—*contd.*																	
All Sizes	...	1,203	2,165	1,076	1,314	480	1,099	644	1,661	243	494	215	4,824	...	...	...	...
Less than 1	...	5	10	4	3	1	1	1	5	2	5	...	32	...	...	...	...
1.0 — 2.4	...	52	97	54	35	11	18	13	44	1	1	...	10	...	...	...	...
2.5 — 4.9	...	204	353	217	167	30	60	53	88	10	18	9	114	...	...	...	...
5.0 — 7.4	...	207	368	199	197	41	91	56	143	23	40	17	368	...	...	...	...
7.5 — 9.9	...	148	282	148	105	51	112	71	175	25	44	25	330	...	...	...	...
10.0 — 12.4	...	218	379	203	253	58	146	94	157	39	71	40	754	...	...	...	...
12.5 — 14.9	...	63	112	50	81	25	65	35	67	11	23	16	184	...	...	...	...
15.0 — 29.9	...	240	428	176	354	159	381	222	518	51	104	43	1,314	...	...	...	...
30.0 — 49.9	...	53	106	21	98	78	174	75	330	40	113	40	947	...	...	...	...
50+	...	10	20	1	21	26	51	24	134	41	75	25	771	...	...	...	...
Unspecified	...	3	10	3	...	...	...	...	...	...	...	...	...	...	...	...	...

STATE TABLE B-XII—*contd.*

SAMPLE HOUSEHOLDS ENGAGED IN CULTIVATION ONLY CLASSIFIED BY SIZE OF LAND CULTIVATED AND NUMBER OF FAMILY WORKERS AND HIRED WORKERS

Size of land (class ranges in acres)	Total of cultivating households				Cultivating households according to number of persons engaged in cultivation						
					1 Person			2 Persons			
	Household	Family Worker		Hired Worker	Household	Family Worker		Household	Family Worker		Hired Worker
		Males	Females			Males	Females		Males	Females	
(1)	(2)	(3)	(4)	(5)	(6)	(7)	(8)	(9)	(10)	(11)	(12)
All Rural Areas—*contd.*											
COIMBATORE DISTRICT—*contd.*											
Udumalpet Taluk											
All Sizes ...	2,936	4,176	1,681	12,767	835	754	81	671	871	373	98
Less than 1 ...	106	125	21	25	68	66	2	24	37	8	3
1.0 — 2.4 ...	390	454	163	1,185	180	160	20	101	124	65	13
2.5 — 4.9 ...	562	697	297	2,136	211	185	26	145	185	89	16
5.0 — 7.4 ...	450	584	262	1,692	156	141	15	108	135	70	11
7.5 — 9.9 ...	270	372	160	869	78	72	6	73	92	40	14
10.0 — 12.4 ...	321	477	219	1,787	59	54	5	70	92	33	15
12.5 — 14.9 ...	135	188	97	484	21	19	2	34	41	21	6
15.0 — 29.9 ...	483	846	318	2,394	53	48	5	97	136	40	18
30.0 — 49.9 ...	141	285	99	1,154	7	7	...	15	23	6	1
50+ ...	77	147	45	1,041	1	1	...	4	6	1	1
Unspecified ...	1	1	...	...	1	1	...	...	...	...	...
THE NILGIRIS DISTRICT											
All Sizes ...	2,755	3,545	2,960	3,701	383	301	82	907	927	839	48
Less than 1 ...	312	319	282	71	97	69	28	137	128	132	14
1.0 — 2.4 ...	1,124	1,369	1,114	743	184	151	33	470	487	433	20
2.5 — 4.9 ...	722	946	837	966	74	59	15	209	218	190	10
5.0 — 7.4 ...	328	493	426	581	16	15	1	55	58	52	...
7.5 — 9.9 ...	88	134	119	289	5	3	2	15	16	12	2
10.0 — 12.4 ...	86	121	89	369	2	1	1	14	14	12	2
12.5 — 14.9 ...	15	20	15	61	...	...	...	2	2	2	...
15.0 — 29.9 ...	63	110	65	418	3	1	2	5	4	6	...
30.0 — 49.9 ...	10	17	7	125	2	2	...	...	...	...	...
50+ ...	7	16	6	78	...	...	...	...	...	...	...
Unspecified ...	...	...	...	...	...	...	...	...	...	...	...

STATE TABLE B-XII—*contd.*

SAMPLE HOUSEHOLDS ENGAGED IN CULTIVATION ONLY CLASSIFIED BY SIZE OF LAND CULTIVATED AND NUMBER OF FAMILY WORKERS AND HIRED WORKERS

Size of land (class ranges in acres)	Cultivating households according to number of persons engaged in cultivation															
	3—5 Persons				6—10 Persons				More than 10 Persons				Unspecified			
	House-hold	Family Worker		Hired Worker	House-hold	Family Worker		Hired Worker	House-hold	Family Worker		Hired Worker	House-hold	Family Worker		Hired Worker
		Males	Females			Males	Females			Males	Females			Males	Females	
	(13)	(14)	(15)	(16)	(17)	(18)	(19)	(20)	(21)	(22)	(23)	(24)	(25)	(26)	(27)	(28)
All Rural Areas—*contd.*																
COIMBATORE DISTRICT—*concld.*																
Udumalpet Taluk—*contd.*																
All Sizes ...	790	1,448	744	696	221	472	225	876	413	631	258	11,097	6	...	...	...
Less than 1 ...	12	20	10	12	2	2	1	10	...	...	...	...	...	...	...	...
1.0 — 2.4 ...	62	120	64	32	13	15	3	72	34	35	11	1,068	...	...	...	...
2.5 — 4.9 ...	122	221	133	65	8	19	9	27	71	87	40	2,028	5	...	...	...
5.0 — 7.4 ...	118	226	134	73	18	23	16	86	50	59	27	1,522	...	...	...	...
7.5 — 9.9 ...	66	114	62	60	20	41	28	89	33	53	24	706	...	...	...	...
10.0 — 12.4 ...	106	189	113	83	25	54	32	107	61	88	36	1,582	...	...	...	...
12.5 — 14.9 ...	51	74	50	61	10	27	10	35	19	27	14	382	...	...	...	...
15.0 — 29.9 ...	190	365	144	217	68	160	68	227	75	137	61	1,932	...	...	...	...
30.0 — 49.9 ...	51	91	31	77	31	85	38	102	36	79	24	974	1	...	...	...
50+ ...	12	28	3	16	26	46	20	121	34	66	21	903	...	...	...	...
Unspecified ...	...	...	...	...	...	...	...	...	...	...	...	...	...	...	...	...
THE NILGIRIS DISTRICT—*contd.*																
All Sizes ...	1,062	1,607	1,501	824	281	521	408	1,080	120	189	130	1,749	2	...	...	...
Less than 1 ...	68	97	107	24	8	20	12	19	2	5	3	14	...	...	...	...
1.0 — 2.4 ...	396	608	550	252	53	92	72	227	20	31	26	244	1	...	...	...
2.5 — 4.9 ...	347	514	493	297	66	121	108	224	25	34	31	435	1	...	...	...
5.0 — 7.4 ...	174	265	248	172	67	133	104	226	16	22	21	183	...	...	...	...
7.5 — 9.9 ...	29	48	45	17	31	59	50	112	8	8	10	158	...	...	...	...
10.0 — 12.4 ...	33	47	40	43	23	38	26	109	14	21	10	215	...	...	...	...
12.5 — 14.9 ...	4	3	5	10	8	14	7	41	1	1	1	10	...	...	...	...
15.0 — 29.9 ...	9	20	11	9	22	38	27	104	24	47	19	305	...	...	...	...
30.0 — 49.9 ...	...	...	...	...	1	1	1	5	7	14	6	120	...	...	...	...
50+ ...	2	5	2	...	2	5	1	13	3	6	3	65	...	...	...	...
Unspecified ...	...	...	...	...	...	...	...	...	...	...	...	...	...	...	...	...

STATE TABLE B-XII—*contd.*

SAMPLE HOUSEHOLDS ENGAGED IN CULTIVATION ONLY CLASSIFIED BY SIZE OF LAND CULTIVATED AND NUMBER OF FAMILY WORKERS AND HIRED WORKERS

Size of land (class ranges in acres)	Total of cultivating households				Cultivating households according to number of persons engaged in cultivation						
					1 Person			2 Persons			
	Household	Family Worker		Hired Worker	Household	Family Worker		Household	Family Worker		Hired Worker
		Males	Females			Males	Females		Males	Females	
(1)	(2)	(3)	(4)	(5)	(6)	(7)	(8)	(9)	(10)	(11)	(12)
All Rural Areas—*contd.*											
THE NILGIRIS DISTRICT—*contd.*											
Gudalur Taluk											
All Sizes ...	271	370	125	534	74	73	1	63	72	46	8
Less than 1 ...	17	18	6	...	11	11	...	5	5	5	...
1.0 — 2.4 ...	81	83	30	30	39	38	1	25	25	22	3
2.5 — 4.9 ...	70	80	37	71	19	19	...	23	27	15	4
5.0 — 7.4 ...	45	81	23	75	3	3	...	6	10	2	...
7.5 — 9.9 ...	12	16	9	25	1	1	...	4	5	2	1
10.0 — 12.4 ...	20	36	11	106	..	...	...	...	...	...	...
12.5 — 14.9 ...	3	6	3	15	...	...	...	...	...	...	...
15.0 — 29.9 ...	20	42	6	173	1	1	...	...	...	...	...
30.0 — 49.9 ...	3	8	...	39	...	...	...	...	...	...	...
50+ ...	...	...	...	...	...	...	...	...	...	...	...
Unspecified ...	...	...	...	...	...	...	...	...	...	...	...
Ootacamund Taluk											
All Sizes ...	1,488	1,920	1,819	1,889	142	103	39	502	503	480	21
Less than 1 ...	149	152	152	23	39	27	12	71	68	71	3
1.0 — 2.4 ...	579	694	632	312	68	50	18	271	279	252	11
2.5 — 4.9 ...	423	567	554	569	24	17	7	111	110	107	5
5.0 — 7.4 ...	201	311	296	336	6	6	...	30	29	31	...
7.5 — 9.9 ...	55	77	83	224	2	1	1	8	7	8	1
10.0 — 12.4 ...	40	48	42	193	1	1	...	8	8	7	1
12.5 — 14.9 ...	9	11	8	42	...	...	...	1	1	1	...
15.0 — 29.9 ...	25	48	46	92	1	...	1	2	1	3	...
30.0 — 49.9 ...	3	3	3	60	1	1	...	...	...	...	...
50+ ...	4	9	3	38	...	...	...	...	...	...	...
Unspecified ...	...	...	...	...	...	...	...	...	...	...	...

STATE TABLE B-XII—*contd.*

SAMPLE HOUSEHOLDS ENGAGED IN CULTIVATION ONLY CLASSIFIED BY SIZE OF LAND CULTIVATED AND NUMBER OF FAMILY WORKERS AND HIRED WORKERS

Size of land (class ranges in acres)		Cultivating households according to number of persons engaged in cultivation															
		3—5 Persons				6—10 Persons				More than 10 Persons				Unspecified			
		House-hold	Family Worker		Hired Worker	House-hold	Family Worker		Hired Worker	House-hold	Family Worker		Hired Worker	House-hold	Family Worker		Hired Worker
			Males	Females			Males	Females			Males	Females			Males	Females	
		(13)	(14)	(15)	(16)	(17)	(18)	(19)	(20)	(21)	(22)	(23)	(24)	(25)	(26)	(27)	(28)
All Rural Areas—*contd.*																	
THE NILGIRIS DISTRICT—*contd.*																	
Gudalur Taluk—*contd.*																	
All Sizes	...	77	120	57	107	37	63	19	189	18	42	2	230	2	...	...	...
Less than 1	...	1	2	1	...	...	...	...	...	...	...	...	...	...	...	...	...
1.0 — 2.4	...	16	20	7	27	...	...	...	...	...	...	...	...	1	...	...	...
2.5 — 4.9	...	22	27	21	35	5	7	1	32	...	...	...	...	1	...	...	...
5.0 — 7.4	...	26	49	18	31	10	19	3	44	...	...	...	...	...	...	...	...
7.5 — 9.9	...	3	6	5	...	3	3	2	14	1	1	...	10	...	...	...	...
10.0 — 12.4	...	8	12	5	14	8	13	4	42	4	11	2	50	...	...	...	...
12.5 — 14.9	...	...	...	...	...	3	6	3	15	...	...	...	...	...	...	...	...
15.0 — 29.9	...	1	4	...	...	8	15	6	42	10	22	...	131	...	...	...	...
30.0 — 49.9	...	...	...	...	...	...	...	...	...	3	8	...	39	...	...	...	...
50+	...	...	...	...	...	...	...	...	...	...	...	...	...	...	...	...	...
Unspecified	...	...	...	...	...	...	...	...	...	...	...	...	...	...	...	...	...
Ootacamund Taluk—*contd.*																	
All Sizes	...	645	973	997	453	142	265	229	516	57	76	74	899	...	...	...	...
Less than 1	...	36	51	64	8	2	4	4	4	1	2	1	8	...	...	...	...
1.0 — 2.4	...	214	335	335	92	18	25	23	85	8	5	4	124	...	...	...	...
2.5 — 4.9	...	234	344	347	197	39	76	74	120	15	20	19	247	...	...	...	...
5.0 — 7.4	...	113	169	179	105	43	93	71	134	9	14	15	97	...	...	...	...
7.5 — 9.9	...	20	33	32	12	18	29	32	63	7	7	10	148	...	...	...	...
10.0 — 12.4	...	17	22	23	26	7	10	5	36	7	7	7	130	...	...	...	...
12.5 — 14.9	...	3	3	4	8	4	6	2	24	1	1	1	10	...	...	...	...
15.0 — 29.9	...	7	15	11	5	9	17	17	37	6	15	14	50	...	...	...	...
30.0 — 49.9	...	...	...	...	...	...	...	...	...	2	2	3	60	...	...	...	...
50+	...	1	1	2	...	2	5	1	13	1	3	...	25	...	...	...	...
Unspecified	...	...	...	...	...	...	...	...	...	...	...	...	...	...	...	...	...

STATE TABLE B-XII—*contd.*

SAMPLE HOUSEHOLDS ENGAGED IN CULTIVATION ONLY CLASSIFIED BY SIZE OF LAND CULTIVATED AND NUMBER OF FAMILY WORKERS AND HIRED WORKERS

Size of land (class ranges in acres)	Total of cultivating households				Cultivating households according to number of persons engaged in cultivation						
					1 Person			2 Persons			
	Household	Family Worker		Hired Worker	Household	Family Worker		Household	Family Worker		Hired Worker
		Males	Females			Males	Females		Males	Females	
(1)	(2)	(3)	(4)	(5)	(6)	(7)	(8)	(9)	(10)	(11)	(12)
All Rural Areas—*contd.*											
THE NILGIRIS DISTRICT—*contd.*											
Coonoor Taluk											
All Sizes ...	996	1,255	1,016	1,278	167	125	42	342	352	313	19
Less than 1 ...	146	149	124	48	47	31	16	61	55	56	11
1.0 — 2.4 ...	464	592	452	401	77	63	14	174	183	159	6
2.5 — 4.9 ...	229	299	246	326	31	23	8	75	81	68	1
5.0 — 7.4 ...	82	101	107	170	7	6	1	19	19	19	...
7.5 — 9.9 ...	21	41	27	40	2	1	1	3	4	2	...
10.0 — 12.4 ...	26	37	36	70	1	...	1	6	6	5	1
12.5 — 14.9 ...	3	3	4	4	...	...	...	1	1	1	...
15.0 — 29.9 ...	18	20	13	153	1	...	1	3	3	3	...
30.0 — 49.9 ...	4	6	4	26	1	1	...	...	...	...	...
50+ ...	3	7	3	40	...	...	...	...	...	...	...
Unspecified ...	...	...	...	...	...	...	...	...	...	...	...
MADURAI DISTRICT											
All Sizes ...	51,538	75,359	44,234	82,069	13,282	11,059	2,223	14,482	17,300	10,714	950
Less than 1 ...	6,048	6,560	3,951	2,961	2,739	2,153	586	1,933	2,099	1,636	131
1.0 — 2.4 ...	17,680	22,665	13,362	13,770	5,655	4,638	1,017	5,750	6,723	4,435	342
2.5 — 4.9 ...	13,342	20,190	11,846	20,420	2,875	2,509	366	3,786	4,630	2,687	255
5.0 — 7.4 ...	6,716	11,260	6,428	16,100	1,143	985	158	1,584	2,002	1,049	117
7.5 — 9.9 ...	2,206	3,970	2,316	6,569	265	233	32	490	628	315	37
10.0 — 12.4 ...	2,259	4,178	2,532	7,197	246	223	23	415	523	273	34
12.5 — 14.9 ...	518	1,005	645	1,877	50	46	4	84	104	58	6
15.0 — 29.9 ...	1,978	4,019	2,254	8,843	196	180	16	312	427	173	24
30.0 — 49.9 ...	426	912	532	2,627	39	33	6	48	74	20	2
50+ ...	175	338	185	1,589	15	15	...	14	16	10	2
Unspecified ...	190	262	183	116	59	44	15	66	74	58	...

STATE TABLE B-XII—*contd.*

SAMPLE HOUSEHOLDS ENGAGED IN CULTIVATION ONLY CLASSIFIED BY SIZE OF LAND CULTIVATED AND NUMBER OF FAMILY WORKERS AND HIRED WORKERS

Size of land (class ranges in acres)	Cultivating households according to number of persons engaged in cultivation															
	3—5 Persons				6—10 Persons				More than 10 Persons				Unspecified			
	House-hold	Family Worker		Hired Worker	House-hold	Family Worker		Hired Worker	House-hold	Family Worker		Hired Worker	House-hold	Family Worker		Hired Worker
		Males	Females			Males	Females			Males	Females			Males	Females	
	(13)	(14)	(15)	(16)	(17)	(18)	(19)	(20)	(21)	(22)	(23)	(24)	(25)	(26)	(27)	(28)
All Rural Areas—*contd.*																
THE NILGIRIS DISTRICT—*concld.*																
Coonoor Taluk—*contd.*																
All Sizes ...	**340**	**514**	**447**	**264**	**102**	**193**	**160**	**375**	**45**	**71**	**54**	**620**	...	...	...	...
Less than 1 ...	31	44	42	16	6	16	8	15	1	3	2	6	...	...	...	...
1.0 — 2.4 ...	166	253	208	133	35	67	49	142	12	26	22	120	...	...	...	...
2.5 — 4.9 ...	91	143	125	65	22	38	33	72	10	14	12	188	...	...	...	...
5.0 — 7.4 ...	35	47	51	36	14	21	30	48	7	8	6	86	...	...	...	...
7.5 — 9.9 ...	6	9	8	5	10	27	16	35	...	...	...	...	...	...	...	...
10.0 — 12.4 ...	8	13	12	3	8	15	17	31	3	3	1	35	...	...	...	...
12.5 — 14.9 ...	1	...	1	2	1	2	2	2	...	...	...	...	...	...	...	...
15.0 — 29.9 ...	1	1	...	4	5	6	4	25	8	10	5	124	...	...	...	...
30.0 — 49.9 ...	...	...	...	...	1	1	1	5	2	4	3	21	...	...	...	...
50+ ...	1	4	...	...	...	...	...	...	2	3	3	40	...	...	...	...
Unspecified ...	...	...	...	...	...	...	...	...	...	...	...	...	...	...	...	...
MADURAI DISTRICT—*contd.*																
All Sizes ...	**16,754**	**31,940**	**20,662**	**8,784**	**4,344**	**10,347**	**7,669**	**12,900**	**2,568**	**4,713**	**2,966**	**59,428**	**108**	...	...	**7**
Less than 1 ...	1,145	1,959	1,489	506	138	269	189	505	76	80	51	1,817	17	...	...	2
1.0 — 2.4 ...	4,967	8,933	6,205	2,614	869	1,834	1,325	2,842	393	537	380	7,972	46	...	...	...
2.5 — 4.9 ...	4,876	9,437	6,106	2,368	1,179	2,634	2,067	3,692	604	980	620	14,103	22	...	...	2
5.0 — 7.4 ...	2,657	5,386	3,220	1,317	814	1,947	1,450	2,429	506	940	551	12,237	12	...	...	...
7.5 — 9.9 ...	906	1,844	1,096	451	309	813	605	820	234	452	268	5,261	2	...	...	...
10.0 — 12.4 ...	970	1,926	1,178	593	356	960	691	926	269	546	367	5,644	3	...	...	...
12.5 — 14.9 ...	208	405	265	124	104	276	210	277	72	174	108	1,470	...	...	...	...
15.0 — 29.9 ...	783	1,567	848	612	407	1,181	808	926	274	664	409	7,278	6	...	...	3
30.0 — 49.9 ...	143	277	148	140	111	301	214	301	85	227	144	2,184	...	...	...	...
50+ ...	48	103	35	55	46	99	74	179	52	105	66	1,353	...	...	...	...
Unspecified ...	51	103	72	4	11	33	36	3	3	8	2	109	...	...	...	...

STATE TABLE B-XII—*contd.*

SAMPLE HOUSEHOLDS ENGAGED IN CULTIVATION ONLY CLASSIFIED BY SIZE OF LAND CULTIVATED AND NUMBER OF FAMILY WORKERS AND HIRED WORKERS

Size of land (class ranges in acres)	Total of cultivating households				Cultivating households according to number of persons engaged in cultivation						
					1 Person			2 Persons			
	Household	Family Worker		Hired Worker	Household	Family Worker		Household	Family Worker		Hired Worker
		Males	Females			Males	Females		Males	Females	
(1)	(2)	(3)	(4)	(5)	(6)	(7)	(8)	(9)	(10)	(11)	(12)
All Rural Areas—*contd.*											
MADURAI DISTRICT—*contd.*											
Dindigul Taluk											
All Sizes ...	10,788	16,966	8,705	17,882	2,731	2,330	401	2,796	3,636	1,731	225
Less than 1 ...	899	1,017	528	543	418	341	77	264	306	202	20
1.0 — 2.4 ...	3,658	4,863	2,550	3,059	1,239	1,036	203	1,115	1,400	746	84
2.5 — 4.9 ...	2,874	4,593	2,310	4,827	637	568	69	776	1,017	470	65
5.0 — 7.4 ...	1,533	2,760	1,405	3,435	238	206	32	341	476	179	27
7.5 — 9.9 ...	436	891	419	911	55	48	7	87	129	37	8
10.0 — 12.4 ...	558	1,073	594	1,565	59	54	5	98	132	52	12
12.5 — 14.9 ...	123	229	121	388	18	17	1	21	27	14	1
15.0 — 29.9 ...	519	1,131	564	1,950	53	49	4	70	107	28	5
30.0 — 49.9 ...	139	305	156	549	11	9	2	21	38	2	2
50+ ...	40	88	51	650	...	...	...	2	2	1	1
Unspecified ...	9	16	7	5	3	2	1	1	2	...	...
Palni Taluk											
All Sizes ...	4,453	6,941	4,429	7,436	865	741	124	1,193	1,396	909	81
Less than 1 ...	127	145	74	14	62	51	11	45	54	33	3
1.0 — 2.4 ...	785	1,001	607	503	243	201	42	271	314	214	14
2.5 — 4.9 ...	1,047	1,513	991	1,416	231	196	35	325	362	259	29
5.0 — 7.4 ...	885	1,379	874	1,568	175	155	20	211	242	164	16
7.5 — 9.9 ...	340	562	354	628	36	32	4	90	106	70	4
10.0 — 12.4 ...	435	728	527	1,014	43	39	4	98	124	67	5
12.5 — 14.9 ...	105	199	152	170	10	9	1	14	15	12	1
15.0 — 29.9 ...	524	1,018	614	1,284	44	40	4	112	143	73	8
30.0 — 49.9 ...	134	251	159	531	14	11	3	19	26	12	...
50+ ...	68	142	76	308	5	5	...	7	9	4	1
Unspecified ...	3	3	1	...	2	2	...	1	1	1	...

STATE TABLE B-XII—*contd.*

SAMPLE HOUSEHOLDS ENGAGED IN CULTIVATION ONLY CLASSIFIED BY SIZE OF LAND CULTIVATED AND NUMBER OF FAMILY WORKERS AND HIRED WORKERS

Size of land (class ranges in acres)	Cultivating households according to number of persons engaged in cultivation															
	3—5 Persons				6—10 Persons				More than 10 Persons				Unspecified			
	House-hold	Family Worker		Hired Worker	House-hold	Family Worker		Hired Worker	House-hold	Family Worker		Hired Worker	House-hold	Family Worker		Hired Worker
		Males	Females			Males	Females			Males	Females			Males	Females	
	(13)	(14)	(15)	(16)	(17)	(18)	(19)	(20)	(21)	(22)	(23)	(24)	(25)	(26)	(27)	(28)
								All Rural Areas—contd.								
								MADURAI DISTRICT—contd.								
								Dindigul Taluk—contd.								
All Sizes ...	3,630	7,327	4,045	2,017	1,023	2,521	1,806	2,995	608	1,152	722	12,645	...	...	...	...
Less than 1 ...	170	294	204	94	30	55	36	121	17	21	9	308	...	...	...	...
1.0 — 2.4 ...	994	1,835	1,163	591	213	443	336	687	97	149	102	1,697	...	...	...	...
2.5 — 4.9 ...	1,074	2,226	1,212	502	250	564	425	819	137	218	134	3,441	...	...	...	...
5.0 — 7.4 ...	648	1,382	714	334	181	462	332	520	125	234	148	2,554	...	...	...	...
7.5 — 9.9 ...	178	397	174	103	77	229	147	164	39	88	54	636	...	...	...	...
10.0 — 12.4 ...	249	522	282	144	95	253	188	240	57	112	67	1,169	...	...	...	...
12.5 — 14.9 ...	50	103	57	25	17	47	34	43	17	35	15	319	...	...	...	...
15.0 — 29.9 ...	207	456	188	146	112	334	225	267	77	185	119	1,532	...	...	...	...
30.0 — 49.9 ...	43	75	40	58	39	112	65	105	25	71	47	384	...	...	...	...
50+ ...	13	28	6	18	8	19	17	26	17	39	27	605	...	...	...	...
Unspecified ...	4	9	5	2	1	3	1	3	...	...	...	...	...	...	...	...
								Palni Taluk—contd.								
All Sizes ...	1,708	3,247	2,255	898	438	1,118	848	1,089	249	439	293	5,368	...	...	...	...
Less than 1 ...	18	35	26	4	2	5	4	7	...	...	...	...	...	...	...	...
1.0 — 2.4 ...	228	400	301	116	28	70	39	83	15	16	11	290	...	...	...	...
2.5 — 4.9 ...	382	731	532	140	68	160	123	187	41	64	42	1,060	...	...	...	...
5.0 — 7.4 ...	348	668	448	150	92	212	176	240	59	102	66	1,162	...	...	...	...
7.5 — 9.9 ...	160	322	197	97	31	67	59	84	23	35	24	443	...	...	...	...
10.0 — 12.4 ...	218	396	316	140	43	111	91	101	33	58	49	768	...	...	...	...
12.5 — 14.9 ...	52	100	78	25	21	53	45	50	8	22	16	94	...	...	...	...
15.0 — 29.9 ...	225	431	283	159	102	319	208	193	41	85	46	924	...	...	...	...
30.0 — 49.9 ...	55	111	56	47	30	70	66	80	16	33	22	404	...	...	...	...
50+ ..	22	53	18	20	21	51	37	64	13	24	17	223	...	...	...	...
Unspecified ...	...	...	...	...	...	...	...	...	...	...	...	...	...	...	...	...

STATE TABLE B-XII—*contd.*

SAMPLE HOUSEHOLDS ENGAGED IN CULTIVATION ONLY CLASSIFIED BY SIZE OF LAND CULTIVATED AND NUMBER OF FAMILY WORKERS AND HIRED WORKERS

Size of land (class ranges in acres)	Total of cultivating households				Cultivating households according to number of persons engaged in cultivation						
					1 Person			2 Persons			
	Household	Family Worker		Hired Worker	Household	Family Worker		Household	Family Worker		Hired Worker
		Males	Females			Males	Females		Males	Females	
(1)	(2)	(3)	(4)	(5)	(6)	(7)	(8)	(9)	(10)	(11)	(12)
					All Rural Areas—*contd.*						
					MADURAI DISTRICT—*contd.*						
					Kodaikanal Taluk						
All Sizes ...	703	937	517	517	238	208	30	190	214	163	3
Less than 1 ...	128	130	106	2	47	29	18	54	54	54	...
1.0 — 2.4 ...	259	341	174	23	97	89	8	79	90	67	1
2.5 — 4.9 ...	179	247	130	56	66	63	3	41	51	29	2
5.0 — 7.4 ...	73	118	73	55	20	19	1	13	15	11	...
7.5 — 9.9 ...	14	24	10	49	2	2	...	1	2	...	...
10.0 — 12.4 ...	10	18	7	26	1	1	...	...	...	...	...
12.5 — 14.9 ...	4	7	2	4	1	1	...	1	1	1	...
15.0 — 29.9 ...	23	34	7	89	3	3	...	1	1	1	...
30.0 — 49.9 ...	7	10	4	112	...	...	...	...	...	...	...
50+ ...	6	8	4	101	1	1	...	...	...	...	...
Unspecified ...	...	...	...	...	...	...	...	...	...	...	...
					Periyakulam Taluk						
All Sizes ...	8,117	12,171	6,716	18,968	1,906	1,702	204	2,301	2,782	1,686	134
Less than 1 ...	598	671	814	1,324	258	227	31	190	214	153	13
1.0 — 2.4 ...	2,559	3,309	1,831	3,866	796	692	104	790	918	611	51
2.5 — 4.9 ...	2,325	3,490	2,007	5,337	471	426	45	721	884	518	40
5.0 — 7.4 ...	1,236	2,115	1,098	3,342	208	195	13	319	406	215	17
7.5 — 9.9 ...	499	885	505	1,460	69	64	5	118	151	78	7
10.0 — 12.4 ...	378	696	390	1,113	47	46	1	79	101	54	3
12.5 — 14.9 ...	82	169	94	456	6	5	1	12	17	6	1
15.0 — 29.9 ...	310	605	342	1,465	25	25	...	50	66	32	2
30.0 — 49.9 ...	56	123	70	392	2	2	...	4	4	4	...
50+ ...	26	40	34	112	5	5	...	2	1	3	...
Unspecified ...	48	68	31	101	19	15	4	16	20	12	...

STATE TABLE B-XII—*contd.*

SAMPLE HOUSEHOLDS ENGAGED IN CULTIVATION ONLY CLASSIFIED BY SIZE OF LAND CULTIVATED AND NUMBER OF FAMILY WORKERS AND HIRED WORKERS

Size of land (class ranges in acres)	Cultivating households according to number of persons engaged in cultivation															
	3—5 Persons				6—10 Persons				More than 10 Persons				Unspecified			
	House-hold	Family Worker		Hired Worker	House-hold	Family Worker		Hired Worker	House-hold	Family Worker		Hired Worker	House-hold	Family Worker		Hired Worker
		Males	Females			Males	Females			Males	Females			Males	Females	
	(13)	(14)	(15)	(16)	(17)	(18)	(19)	(20)	(21)	(22)	(23)	(24)	(25)	(26)	(27)	(28)
All Rural Areas—*contd.*																
MADURAI DISTRICT—*contd.*																
Kodaikanal Taluk—*contd.*																
All Sizes ...	200	383	243	109	45	112	80	112	15	20	1	290	15	...	...	3
Less than 1 ...	24	47	34	2	...	...	...	...	...	...	...	...	3	...	...	...
1.0 — 2.4 ...	71	141	89	16	6	21	10	6	...	...	...	...	6	...	...	...
2.5 — 4.9 ...	59	110	74	41	9	23	24	13	...	...	...	...	4	...	...	...
5.0 — 7.4 ...	24	42	30	23	16	42	31	32	...	...	...	...	...	...	...	...
7.5 — 9.9 ...	4	6	5	2	5	12	5	17	2	2	...	30	...	...	...	...
10.0 — 12.4 ...	6	12	7	5	2	4	...	11	1	1	...	10	...	...	...	...
12.5 — 14.9 ...	1	3	1	...	1	2	...	4	...	...	...	...	...	...	...	...
15.0 — 29.9 ...	11	22	3	20	2	2	3	11	4	6	...	55	2	...	...	3
30.0 — 49.9 ...	...	...	...	...	3	4	3	18	4	6	1	94	...	...	...	...
50+ ...	...	...	...	...	1	2	4	...	4	5	...	101	...	...	...	...
Unspecified ...	...	...	...	...	...	...	...	...	...	...	...	...	...	...	...	...
Periyakulam Taluk—*contd.*																
All Sizes ...	2,526	4,986	3,078	1,142	672	1,620	1,113	2,073	624	1,081	635	15,619	88	...	...	...
Less than 1 ...	87	166	97	39	10	20	10	36	41	44	23	1,236	12	...	...	...
1.0 — 2.4 ...	680	1,258	816	323	145	294	197	491	108	147	103	3,001	40	...	...	...
2.5 — 4.9 ...	739	1,432	953	297	198	439	312	670	180	309	179	4,330	16	...	...	...
5.0 — 7.4 ...	462	994	567	164	131	310	205	451	105	210	98	2,710	11	...	...	...
7.5 — 9.9 ...	206	432	259	83	51	146	105	114	53	92	58	1,256	2	...	...	...
10.0 — 12.4 ...	150	301	174	79	49	154	105	109	50	94	56	922	3	...	...	...
12.5 — 14.9 ...	37	72	39	33	13	43	26	26	14	32	22	396	...	...	...	...
15.0 — 29.9 ...	126	246	136	100	54	157	108	118	51	111	66	1,245	4	...	...	...
30.0 — 49.9 ...	21	45	20	16	13	38	28	30	16	34	18	346	...	...	...	...
50+ ...	9	16	9	7	6	13	10	28	4	5	12	77	...	...	...	...
Unspecified ...	9	24	8	1	2	6	7	...	2	3	...	100	...	...	...	...

STATE TABLE B-XII- *contd.*

SAMPLE HOUSEHOLDS ENGAGED IN CULTIVATION ONLY CLASSIFIED BY SIZE OF LAND CULTIVATED AND NUMBER OF FAMILY WORKERS AND HIRED WORKERS

Size of land (class ranges in acres)	Total of cultivating households				Cultivating households according to number of persons engaged in cultivation						
					1 Person			2 Persons			
	Household	Family Worker		Hired Worker	Household	Family Worker		Household	Family Worker		Hired Worker
		Males	Females			Males	Females		Males	Females	
(1)	(2)	(3)	(4)	(5)	(6)	(7)	(8)	(9)	(10)	(11)	(12)
All Rural Areas—*contd.*											
MADURAI DISTRICT—*contd.*											
Nilakkottai Taluk											
All Sizes ...	5,943	8,712	4,457	2,552	1,888	1,643	245	1,836	2,316	1,242	114
Less than 1 ...	925	1,043	524	107	473	402	71	285	337	217	16
1.0 — 2.4 ...	2,489	3,363	1,676	639	870	756	114	871	1,097	599	46
2.5 — 4.9 ...	1,441	2,275	1,163	545	370	335	35	430	551	280	29
5.0 — 7.4 ...	595	1,055	570	495	117	98	19	139	187	81	10
7.5 — 9.9 ...	151	279	161	201	19	15	4	40	52	19	9
10.0 — 12.4 ...	147	296	149	140	15	13	2	36	40	30	2
12.5 — 14.9 ...	39	83	50	83	3	3	...	4	6	2	...
15.0 — 29.9 ...	108	242	117	234	10	10	...	16	25	5	2
30.0 — 49.9 ...	13	23	16	52	2	2	...	2	3	1	...
50+ ...	3	4	5	55	...	...	...	1	1	1	...
Unspecified ...	32	49	26	1	9	9	...	12	17	7	...
Melur Taluk											
All Sizes ...	6,168	8,770	5,973	18,753	1,126	845	281	1,573	1,722	1,256	163
Less than 1 ...	1,129	1,175	913	578	411	277	134	373	377	339	30
1.0 — 2.4 ...	2,250	2,878	2,081	3,345	436	329	107	718	771	589	76
2.5 — 4.9 ...	1,519	2,339	1,560	5,031	175	150	25	315	368	223	39
5.0 — 7.4 ...	634	1,081	651	4,474	62	53	9	102	129	62	13
7.5 — 9.9 ...	194	368	242	1,536	11	11	...	23	28	15	3
10.0 — 12.4 ...	218	451	255	1,428	13	11	2	19	22	12	4
12.5 — 14.9 ...	45	110	80	348	2	2	...	5	6	3	1
15.0 — 29.9 ...	116	253	130	1,025	6	4	2	8	11	3	2
30.0 — 49.9 ...	23	54	28	737	3	2	1	...	...	...	...
50+ ...	17	32	8	251	...	...	...	1	1	1	...
Unspecified ...	23	29	25	...	7	6	1	9	9	9	...

STATE TABLE B-XII—*contd.*

SAMPLE HOUSEHOLDS ENGAGED IN CULTIVATION ONLY CLASSIFIED BY SIZE OF LAND CULTIVATED AND NUMBER OF FAMILY WORKERS AND HIRED WORKERS

Size of land (class ranges in acres)	Cultivating households according to number of persons engaged in cultivation															
	3—5 Persons				6—10 Persons				More than 10 Persons				Unspecified			
	Household	Family Worker		Hired Worker	Household	Family Worker		Hired Worker	Household	Family Worker		Hired Worker	Household	Family Worker		Hired Worker
		Males	Females			Males	Females			Males	Females			Males	Females	
	(13)	(14)	(15)	(16)	(17)	(18)	19)	(20)	(21)	(22)	(23)	(24)	(25)	(26)	(27)	(28)
All Rural Areas—*contd.*																
MADURAI DISTRICT—*contd.*																
Nilakkottai Taluk—*contd.*																
All Sizes ...	1,801	3,643	2,188	654	335	937	681	699	82	173	101	1,085	1	...	...	...
Less than 1 ...	152	273	214	28	13	30	19	43	2	1	3	20	...	...	...	...
1.0 — 2.4 ...	666	1,327	832	190	65	156	118	161	17	27	13	242	...	...	...	...
2.5 — 4.9 ...	533	1,100	641	204	96	269	199	200	11	20	8	112	1	...	...	...
5.0 — 7.4 ...	253	534	287	121	67	201	162	110	19	35	21	254	...	...	...	...
7.5 — 9.9 ...	60	122	68	22	22	68	59	38	10	22	11	132	...	...	...	...
10.0 — 12.4 ...	67	146	66	41	22	79	38	32	7	18	13	65	...	...	...	...
12.5 — 14.9 ...	17	36	23	10	13	33	23	31	2	5	2	42	...	...	...	...
15.0 — 29.9 ...	42	84	40	37	31	88	54	67	9	35	18	128	...	...	...	...
30.0 — 49.9 ...	2	3	5	...	4	8	2	17	3	7	8	35	...	...	...	...
50+ ...	...	...	...	...	...	...	...	...	2	3	4	55	...	...	...	...
Unspecified ...	9	18	12	1	2	5	7	...	...	...	...	...	...	...	...	...
Melur Taluk—*contd.*																
All Sizes ...	2,165	3,588	2,550	1,931	828	1,688	1,269	3,126	472	927	617	13,524	4	...	...	4
Less than 1 ...	289	444	373	191	47	70	59	206	7	7	8	149	2	...	...	2
1.0 — 2.4 ...	797	1,269	980	669	222	403	306	880	77	106	99	1,720	...	...	...	...
2.5 — 4.9 ...	631	1,074	725	596	268	535	438	977	129	212	149	3,417	1	...	...	2
5.0 — 7.4 ...	250	453	279	246	111	236	168	414	108	210	133	3,801	1	...	...	...
7.5 — 9.9 ...	62	111	81	41	51	122	90	182	47	96	56	1,310	...	...	...	...
10.0 — 12.4 ...	78	133	65	103	62	159	97	223	46	126	79	1,098	...	...	...	...
12.5 — 14.9 ...	7	12	9	5	18	50	42	51	13	40	26	291	...	...	...	...
15.0 — 29.9 ...	40	74	27	71	35	84	47	131	27	80	51	821	...	...	...	...
30.0 — 49.9 ...	4	7	3	5	6	14	9	25	10	31	15	707	...	...	...	...
50+ ...	2	4	...	4	6	8	6	37	8	19	1	210	...	...	...	...
Unspecified ...	5	7	8	...	2	7	7	...	...	...	...	...	...	...	...	...

STATE TABLE B-XII—*contd.*

SAMPLE HOUSEHOLDS ENGAGED IN CULTIVATION ONLY CLASSIFIED BY SIZE OF LAND CULTIVATED AND NUMBER OF FAMILY WORKERS AND HIRED WORKERS

Size of land (class ranges in acres)	Total of cultivating households				Cultivating households according to number of persons engaged in cultivation						
					1 Person			2 Persons			
	Household	Family Worker		Hired Worker	Hous hold	Family Worker		Household	Family Worker		Hired Worker
		Males	Females			Males	Females		Males	Females	
(1)	(2)	(3)	(4)	(5)	(6)	(7)	(8)	(9)	(10)	(11)	(12)
All Rural Areas—*contd.*											
MADURAI DISTRICT—*contd.*											
Madurai Taluk											
All Sizes ...	3,875	4,946	2,613	2,739	1,433	1,222	211	1,109	1,288	811	119
Less than 1 ...	714	747	378	144	390	318	72	209	231	170	17
1.0 — 2.4 ...	1,509	1,759	939	672	637	543	94	469	519	379	40
2.5 — 4.9 ...	890	1,254	651	631	254	231	23	264	329	174	25
5.0 — 7.4 ...	373	557	306	601	77	65	12	97	120	48	26
7.5 — 9.9 ...	115	179	84	162	25	21	4	22	30	12	2
10.0 — 12.4 ...	104	173	95	162	23	23	...	13	14	8	4
12.5 — 14.9 ...	33	53	35	40	3	3	...	9	12	4	2
15.0 — 29.9 ...	87	148	74	268	13	9	4	15	22	5	3
30.0 — 49.9 ...	12	20	9	44	1	1	...	1	1	1	...
50+ ...	5	9	1	15	2	2	...	1	2	...	...
Unspecified ...	33	47	41	...	8	6	2	9	8	10	...
Tirumangalam Taluk											
All Sizes ...	11,491	15,916	10,824	13,222	3,095	2,368	727	3,484	3,946	2,916	106
Less than 1 ...	1.528	1,632	1,114	249	680	508	172	513	526	468	32
1.0 — 2.4 ...	4,171	5,151	3,504	1,663	1,337	992	345	1,437	1,614	1,230	30
2.5 — 4.9 ...	3,067	4,479	3,034	2,577	671	540	131	914	1,068	734	26
5.0 — 7.4 ...	1,387	2,195	1,451	2,130	246	194	52	362	427	289	8
7.5 — 9.9 ...	457	782	541	1,622	48	40	8	109	130	84	4
10.0 — 12.4 ...	409	743	515	1,749	45	36	9	72	90	50	4
12.5 — 14.9 ...	87	155	111	388	7	6	1	18	21	16	...
15.0 — 29.9 ...	291	588	406	2,528	42	40	2	40	52	26	2
30.0 — 49.9 ...	42	126	90	210	6	6	...	1	2	...	...
50+ ...	10	15	6	97	2	2	...	...	...	...	...
Unspecified ...	42	50	52	9	11	4	7	18	17	19	...

STATE TABLE B-XII—*contd.*

SAMPLE HOUSEHOLDS ENGAGED IN CULTIVATION ONLY CLASSIFIED BY SIZE OF LAND CULTIVATED AND NUMBER OF FAMILY WORKERS AND HIRED WORKERS

Cultivating households according to number of persons engaged in cultivation

Size of land (class ranges in acres)		3—5 Persons				6—10 Persons				More than 10 Persons				Unspecified			
		House-hold	Family Worker Males	Family Worker Females	Hired Worker	House-hold	Family Worker Males	Family Worker Females	Hired Worker	House-hold	Family Worker Males	Family Worker Females	Hired Worker	House-hold	Family Worker Males	Family Worker Females	Hired Worker
		(13)	(14)	(15)	(16)	(17)	(18)	(19)	(20)	(21)	(22)	(23)	(24)	(25)	(26)	(27)	(28)
All Rural Areas—*contd.*																	
MADURAI DISTRICT—*concld.*																	
Madurai Taluk—*contd.*																	
All Sizes	...	1,057	1,847	1,195	775	194	480	344	508	82	109	52	1,337	...	...	...	...
Less than 1	...	100	168	119	52	12	28	16	35	3	2	1	40	...	...	...	...
1.0 — 2.4	...	348	582	402	254	34	95	60	71	21	20	4	307	...	...	...	...
2.5 — 4.9	...	299	535	328	216	56	133	112	129	17	26	14	261	...	...	...	...
5.0 — 7.4	...	149	264	178	113	34	85	61	100	16	23	7	362	...	...	...	...
7.5 — 9.9	...	52	98	50	49	11	25	14	36	5	5	4	75	...	...	...	...
10.0 — 12.4	...	43	79	41	39	19	50	41	45	6	7	5	74	...	...	...	...
12.5 — 14.9	...	15	26	20	12	5	11	11	16	1	1	...	10	...	...	...	...
15.0 — 29.9	...	31	58	28	32	18	42	25	58	10	17	12	175	...	...	...	...
30.0 — 49.9	...	5	7	4	8	3	6	...	13	2	5	4	23	...	...	...	...
50 +	...	...	...	...	...	1	2	...	5	1	3	1	10	...	...	...	...
Unspecified	...	15	30	25	...	1	3	4	...	...	...	...	...	...	...	...	...
Tirumangalam Taluk—*contd.*																	
All Sizes	...	3,667	6,919	5,108	1,258	809	1,871	1,528	2,298	436	812	545	9,560	...	...	...	...
Less than 1	...	305	532	422	96	24	61	45	57	6	5	7	64	...	...	...	...
1.0 — 2.4	...	1,183	2,121	1,622	455	156	352	259	463	58	72	48	715	...	...	...	...
2.5 — 4.9	...	1,159	2,229	1,641	372	234	511	434	697	89	131	94	1,482	...	...	...	...
5.0 — 7.4	...	523	1,049	717	166	182	399	315	562	74	126	78	1,394	...	...	...	...
7.5 — 9.9	...	184	356	262	54	61	144	126	185	55	112	61	1,379	...	...	...	...
10.0 — 12.4	...	159	337	227	42	64	150	131	165	69	130	98	1,533	...	...	...	...
12.5 — 14.9	...	29	53	38	14	16	37	29	56	17	39	27	318	...	...	...	...
15.0 — 29.9	...	101	196	143	47	53	155	138	81	55	145	97	2,398	...	...	...	...
30.0 — 49.9	...	13	29	20	6	13	49	41	13	9	40	29	191	...	...	...	...
50 +	...	2	2	2	6	3	4	...	19	3	7	4	72	...	...	...	...
Unspecified	...	9	15	14	...	3	9	10	...	1	5	2	9	...	...	...	...

STATE TABLE B-XII—*contd.*

SAMPLE HOUSEHOLDS ENGAGED IN CULTIVATION ONLY CLASSIFIED BY SIZE OF LAND CULTIVATED AND NUMBER OF FAMILY WORKERS AND HIRED WORKERS

Size of land (class ranges in acres)	Total of cultivating households				Cultivating households according to number of persons engaged in cultivation						
					1 Person			2 Persons			
	Household	Family Worker		Hired Worker	Household	Family Worker		Household	Family Worker		Hired Worker
		Males	Females			Males	Females		Males	Females	
(1)	(2)	(3)	(4)	(5)	(6)	(7)	(8)	(9)	(10)	(11)	(12)
All Rural Areas—*contd.*											
TIRUCHIRAPALLI DISTRICT											
All Sizes ...	75,281	107,147	73,288	227,433	16,741	13,204	3,537	20,475	23,305	16,304	1,341
Less than 1 ...	9,779	10,608	7,496	6,961	3,838	2,841	997	3,100	3,333	2,731	136
1.0 — 2.4 ...	24,666	30,949	21,771	44,161	6,750	5,176	1,574	7,688	8,525	6,478	373
2.5 — 4.9 ...	19,623	28,357	19,332	63,799	3,723	3,073	650	5,421	6,262	4,163	417
5.0 — 7.4 ...	10,141	16,428	11,002	48,291	1,405	1,210	195	2,384	2,849	1,715	204
7.5 — 9.9 ...	3,532	6,273	4,032	21,352	375	332	43	705	872	448	90
10.0 — 12.4 ...	3,215	5,862	3,982	15,106	312	273	39	604	731	417	60
12.5 — 14.9 ...	793	1,551	1,046	5,492	62	58	4	120	152	73	15
15.0 — 29.9 ...	2,632	5,364	3,434	16,693	192	173	19	329	431	187	40
30.0 — 49.9 ...	550	1,166	776	3,690	34	34	...	42	55	26	3
50+ ...	200	412	272	1,783	13	12	1	19	26	11	1
Unspecified ...	150	177	145	105	37	22	15	63	69	55	2
Perambalur Taluk											
All Sizes ...	9,610	13,167	9,865	43,497	1,737	1,267	470	2,506	2,733	2,159	120
Less than 1 ...	810	826	652	910	302	197	105	262	267	242	15
1.0 — 2.4 ...	3,121	3,639	2,913	9,492	740	512	228	954	1,010	864	34
2.5 — 4.9 ...	2,975	4,150	3,074	15,278	440	334	106	795	880	671	39
5.0 — 7.4 ...	1,418	2,230	1,637	8,993	151	132	19	300	338	250	12
7.5 — 9.9 ...	541	939	633	4,036	42	39	3	97	118	69	7
10.0 — 12.4 ...	355	641	467	2,031	37	29	8	50	59	32	9
12.5 — 14.9 ...	106	211	150	795	6	6	...	9	13	5	...
15.0 — 29.9 ...	246	466	298	1,748	16	15	1	33	42	21	3
30.0 — 49.9 ...	19	33	15	141	1	1	...	2	2	1	1
50+ ...	7	15	10	16	1	1	...	1	1	1	...
Unspecified ...	12	17	16	57	1	1	...	3	3	3	...

STATE TABLE B-XII—*contd.*

SAMPLE HOUSEHOLDS ENGAGED IN CULTIVATION ONLY CLASSIFIED BY SIZE OF LAND CULTIVATED AND NUMBER OF FAMILY WORKERS AND HIRED WORKERS

Size of land (class ranges in acres)	Cultivating households according to number of persons engaged in cultivation															
	3—5 Persons				6—10 Persons				More than 10 Persons				Unspecified			
	Household	Family Worker		Hired Worker	Household	Family Worker		Hired Worker	Household	Family Worker		Hired Worker	Household	Family Worker		Hired Worker
		Males	Females			Males	Females			Males	Females			Males	Females	
	(13)	(14)	(15)	(16)	(17)	(18)	(19)	(20)	(21)	(22)	(23)	(24)	(25)	(26)	(27)	(28)
All Rural Areas—*contd.*																
TIRUCHIRAPALLI DISTRICT—*contd.*																
All Sizes	**24,327**	**44,396**	**33,480**	**10,669**	**6,076**	**13,757**	**10,853**	**18,987**	**7,651**	**12,485**	**9,114**	**196,433**	**11**	...	...	**3**
Less than 1	2,163	3,515	2,965	1,119	466	702	637	1,950	209	217	166	3,756	3	...	...	...
1.0 — 2.4	6,852	12,086	9,642	2,785	1,488	2,724	2,118	5,856	1,884	2,438	1,959	35,147	4	...	...	...
2.5 — 4.9	6,734	12,384	9,520	2,474	1,463	3,213	2,498	4,741	2,280	3,425	2,501	56,167	2	...	...	...
5.0 — 7.4	3,993	7,596	5,432	1,619	962	2,412	1,945	2,503	1,397	2,361	1,715	43,965	...	...	...	...
7.5 — 9.9	1,472	2,864	1,983	674	430	1,183	884	1,168	550	1,022	674	19,420	...	...	...	...
10.0 — 12.4	1,355	2,618	1,787	685	460	1,268	1,050	933	484	972	689	13,428	...	...	...	...
12.5 — 14.9	330	640	417	214	129	363	305	257	152	338	247	5,006	...	...	...	...
15.0 — 29.9	1,120	2,137	1,351	817	467	1,340	1,031	979	523	1,283	846	14,857	1	...	...	...
30.0 — 49.9	215	388	258	217	140	377	268	370	119	312	224	3,100	...	...	...	...
50+	54	102	61	55	64	158	108	210	50	114	91	1,517	...	...	...	...
Unspecified	39	66	64	10	7	17	9	20	3	3	2	70	1	...	...	3
Perambalur Taluk—*contd.*																
All Sizes	**3,045**	**5,303**	**4,287**	**1,439**	**828**	**1,644**	**1,342**	**3,044**	**1,494**	**2,220**	**1,607**	**38,894**	...	...	...	...
Less than 1	163	264	220	95	45	62	52	195	38	36	33	605	...	...	...	...
1.0 — 2.4	842	1,339	1,177	495	233	367	306	970	352	411	338	7,993	...	...	...	...
2.5 — 4.9	950	1,675	1,386	350	237	445	348	940	553	816	563	13,949	...	...	...	...
5.0 — 7.4	551	1,010	779	195	131	283	243	387	285	467	346	8,399	...	...	...	...
7.5 — 9.9	237	457	331	99	54	130	104	305	111	195	126	3,625	...	...	...	...
10.0 — 12.4	145	278	206	72	63	173	149	100	60	102	72	1,850	...	...	...	...
12.5 — 14.9	45	77	59	34	16	49	38	23	30	66	48	738	...	...	...	...
15.0 — 29.9	101	185	115	88	38	109	86	86	58	115	75	1,571	...	...	...	...
30.0 — 49.9	4	5	3	6	7	15	6	30	5	10	5	104	...	...	...	...
50+	2	3	3	4	2	8	6	2	1	2	...	10	...	...	...	...
Unspecified	5	10	8	1	2	3	4	6	1	...	1	50	...	...	...	...

STATE TABLE B-XII—*contd.*

SAMPLE HOUSEHOLDS ENGAGED IN CULTIVATION ONLY CLASSIFIED BY SIZE OF LAND CULTIVATED AND NUMBER OF FAMILY WORKERS AND HIRED WORKERS

Size of land (class ranges in acres)	Total of cultivating households				Cultivating households according to number of persons engaged in cultivation						
					1 Person			2 Persons			
	Household	Family Worker Males	Family Worker Females	Hired Worker	Household	Family Worker Males	Family Worker Females	Household	Family Worker Males	Family Worker Females	Hired Worker
(1)	(2)	(3)	(4)	(5)	(6)	(7)	(8)	(9)	(10)	(11)	(12)
All Rural Areas—*contd.*											
TIRUCHIRAPALLI DISTRICT—*contd.*											
Udaiyarpalayam Taluk											
All Sizes ...	14,270	19,725	11,766	42,900	3,615	2,954	661	4,304	5,001	3,289	318
Less than 1 ...	2,124	2.408	1,651	1,373	820	609	211	755	822	668	20
1.0 — 2.4 ...	4,306	5,374	3,362	5,520	1,310	1,043	267	1,502	1,700	1,226	78
2.5 — 4.9 ...	3,750	5,276	3,096	9,251	868	751	117	1,119	1,320	823	95
5.0 — 7.4 ...	1,971	3,003	1,708	8,527	354	313	41	536	661	358	53
7.5 — 9.9 ...	779	1,311	718	6,023	111	99	12	175	224	97	29
10.0 — 12.4 ...	637	1,096	617	4,268	78	70	8	122	155	68	21
12.5 — 14.9 ...	166	301	176	1,911	15	15	...	29	35	15	8
15.0 — 29.9 ...	411	751	346	4,681	40	38	2	46	64	14	14
30.0 — 49.9 ...	78	146	54	900	9	9	...	3	4	2	...
50+ ...	15	25	5	439	2	2	...	...	...	...	...
Unspecified ...	33	34	33	7	8	5	3	17	16	18	...
Lalgudi Taluk											
All Sizes ...	6,866	8,666	5,574	20,249	1,903	1,489	414	2,112	2,381	1,692	151
Less than 1 ...	1,188	1,236	852	1,063	500	369	131	399	425	354	19
1.0 — 2.4 ...	2,329	2,698	1,825	4,639	770	587	183	767	848	644	42
2.5 — 4.9 ...	1,819	2,347	1,531	6,369	413	336	77	579	670	443	45
5.0 — 7.4 ...	869	1,280	778	4,616	135	119	16	237	272	177	25
7.5 — 9.9 ...	260	424	241	1,289	32	28	4	63	77	37	12
10.0 — 12.4 ...	209	353	199	1,076	26	24	2	35	43	23	4
12.5 — 14.9 ...	30	53	32	153	1	1	...	6	9	3	...
15.0 — 29.9 ...	125	217	86	863	19	19	...	13	20	3	3
30.0 — 49.9 ...	9	21	8	74	1	1	...	1	2	...	...
50+ ...	4	4	5	91	...	...	...	1	1	1	...
Unspecified ...	24	33	17	16	6	5	1	11	14	7	1

STATE TABLE B-XII—*contd.*

SAMPLE HOUSEHOLDS ENGAGED IN CULTIVATION ONLY CLASSIFIED BY SIZE OF LAND CULTIVATED AND NUMBER OF FAMILY WORKERS AND HIRED WORKERS

Size of land (class ranges in acres)	Cultivating households according to number of persons engaged in cultivation															
	3—5 Persons				6—10 Persons				More than 10 Persons				Unspecified			
	House-hold	Family Worker		Hired Worker	House-hold	Family Worker		Hired Worker	House-hold	Family Worker		Hired Worker	House-hold	Family Worker		Hired Worker
		Males	Females			Males	Females			Males	Females			Males	Females	
	(13)	(14)	(15)	(16)	(17)	(18)	(19)	(20)	(21)	(22)	(23)	(24)	(25)	(26)	(27)	(28)
All Rural Areas—*contd.*																
TIRUCHIRAPALLI DISTRICT—*contd.*																
Udaiyarpalayam Taluk—*contd.*																
All Sizes ...	4,485	8,403	5,670	2,010	831	1,867	1,291	2,718	1,035	1,500	855	37,854	...	...	...	...
Less than 1 ...	476	854	693	109	38	81	67	111	35	42	12	1,133	...	...	...	...
1.0 — 2.4 ...	1,171	2,135	1,531	435	165	307	217	630	158	189	121	4,377	...	...	...	...
2.5 — 4.9 ...	1,241	2,341	1,597	527	245	509	347	851	277	355	212	7,778	...	...	...	...
5.0 — 7.4 ...	738	1,429	929	327	137	312	206	459	206	288	174	7,688	...	...	...	...
7.5 — 9.9 ...	294	586	358	154	91	223	155	290	108	179	96	5,550	...	...	...	...
10.0 — 12.4 ...	262	505	289	151	69	189	138	172	106	177	114	3,924	...	...	...	...
12.5 — 14.9 ...	70	127	77	53	21	61	50	41	31	63	34	1,809	...	...	...	...
15.0 — 29.9 ...	189	348	154	202	49	138	98	110	87	163	78	4,355	...	...	...	...
30.0 — 49.9 ...	29	51	26	38	15	46	12	49	22	36	14	813	...	...	...	...
50+ ...	8	15	5	12	...	...	...	..	5	8	...	427	...	...	...	...
Unspecified ...	7	12	11	2	1	1	1	5	...	...	...	...	...	...	...	...
Lalgudi Taluk—*contd.*																
All Sizes ...	1,892	3,339	2,535	840	297	598	428	1,090	662	859	505	18,168	...	...	...	...
Less than 1 ...	217	357	314	85	31	39	26	150	41	46	27	809	...	...	...	...
1.0 — 2.4 ...	540	939	759	200	78	130	98	347	174	194	141	4,050	...	...	...	...
2.5 — 4.9 ...	540	947	741	213	74	141	101	277	213	253	169	5,834	...	...	...	...
5.0 — 7.4 ...	322	585	411	159	49	120	86	150	126	184	88	4,282	...	...	...	...
7.5 — 9.9 ...	110	208	132	52	18	54	42	28	37	57	26	1,197	...	...	...	...
10.0 — 12.4 ...	97	183	123	61	20	54	38	40	31	49	13	971	...	...	...	...
12.5 — 14.9 ...	10	18	9	14	6	15	13	22	7	10	7	117	...	...	...	...
15.0 — 29.9 ...	48	86	33	55	17	32	18	69	28	60	32	736	...	...	...	...
30.0 — 49.9 ...	3	8	5	...	2	7	3	3	2	3	...	71	...	...	...	...
50+ ...	1	1	2	...	...	...	..	...	2	2	2	91	...	...	...	...
Unspecified ...	4	7	6	1	2	6	3	4	1	1	...	10	...	...	...	...

STATE TABLE B-XII—*contd.*

SAMPLE HOUSEHOLDS ENGAGED IN CULTIVATION ONLY CLASSIFIED BY SIZE OF LAND CULTIVATED AND NUMBER OF FAMILY WORKERS AND HIRED WORKERS

Size of land (class ranges in acres)	Total of cultivating households				Cultivating households according to number of persons engaged in cultivation						
					1 Person			2 Persons			
	Household	Family Worker		Hired Worker	Household	Family Worker		Household	Family Worker		Hired Worker
		Males	Females			Males	Females		Males	Females	
(1)	(2)	(3)	(4)	(5)	(6)	(7)	(8)	(9)	(10)	(11)	(12)
All Rural Areas—*contd.*											
TIRUCHIRAPALLI DISTRICT—*contd.*											
Musiri Taluk											
All Sizes ...	9,259	12,151	7,283	6,423	2,989	2,346	643	2,991	3,473	2,219	290
Less than 1 ...	1,094	1,120	695	111	561	414	147	350	390	303	7
1.0 — 2.4 ...	3,514	4,255	2,601	1,121	1,364	1,047	317	1,194	1,370	954	64
2.5 — 4.9 ...	2.610	3,565	2,177	1,856	708	583	125	904	1,044	646	118
5.0 — 7.4 ...	1,156	1,771	1,053	1,563	225	189	36	341	415	211	56
7.5 — 9.9 ...	329	528	305	613	52	48	4	79	101	39	18
10.0 — 12.4 ...	253	425	218	422	35	33	2	56	69	27	16
12.5 — 14.9 ...	59	116	46	133	8	6	2	10	17	3	...
15.0 — 29.9 ...	163	271	138	407	14	13	1	27	28	16	10
30.0 — 49.9 ...	25	35	12	67	5	5	...	5	8	2	...
50+ ...	9	15	3	129	...	...	...	1	2	...	...
Unspecified ...	47	50	35	1	17	8	9	24	29	18	1
Karur Taluk											
All Sizes ...	6,215	9,108	6,521	10,851	1,145	940	205	1,793	1,979	1,495	112
Less than 1 ...	512	553	302	244	250	212	38	144	155	117	16
1.0 — 2.4 ...	1,247	1,441	1,054	867	376	281	95	456	476	413	23
2.5 — 4.9 ...	1,225	1,631	1,206	1,413	231	192	39	440	475	377	28
5.0 — 7.4 ...	1,079	1,608	1,187	1,446	154	134	20	331	371	269	22
7.5 — 9.9 ...	457	757	518	1,150	30	29	1	132	154	96	14
10.0 — 12.4 ...	589	977	742	1,375	48	41	7	136	153	118	1
12.5 — 14.9 ...	127	229	180	496	10	10	...	21	24	17	1
15.0 — 29.9 ...	710	1,389	947	2,533	37	32	5	112	142	76	6
30.0 — 49.9 ...	190	363	271	810	7	7	...	11	14	8	...
50+ ...	77	157	110	517	2	2	...	9	14	3	1
Unspecified ...	2	3	4	...	...	...	...	1	1	1	...

STATE TABLE B-XII—*contd.*

SAMPLE HOUSEHOLDS ENGAGED IN CULTIVATION ONLY CLASSIFIED BY SIZE OF LAND CULTIVATED AND NUMBER OF FAMILY WORKERS AND HIRED WORKERS

Cultivating households according to number of persons engaged in cultivation

Size of land (class ranges in acres)	3—5 Persons				6—10 Persons				More than 10 Persons				Unspecified			
	House-hold	Family Worker		Hired Worker	House-hold	Family Worker		Hired Worker	House-hold	Family Worker		Hired Worker	House-hold	Family Worker		Hired Worker
		Males	Females			Males	Females			Males	Females			Males	Females	
	(13)	(14)	(15)	(16)	(17)	(18)	(19)	(20)	(21)	(22)	(23)	(24)	(25)	(26)	(27)	(28)
All Rural Areas—*contd.*																
TIRUCHIRAPALLI DISTRICT—*contd.*																
Musiri Taluk—*contd.*																
All Sizes ...	2,813	5,287	3,639	1,077	290	806	613	531	176	239	169	4,525	...	...	...	...
Less than 1 ...	175	303	231	46	4	12	11	3	4	1	3	55	...	...	...	...
1.0 — 2.4 ...	867	1,673	1,206	160	52	130	97	124	37	35	27	773	...	...	...	...
2.5 — 4.9 ...	870	1,643	1,178	229	74	218	168	98	54	77	60	1,411	...	...	...	...
5.0 — 7.4 ...	486	915	600	246	66	189	162	98	38	63	44	1,163	...	...	...	...
7.5 — 9.9 ...	157	282	189	117	26	79	56	29	15	18	17	449	...	...	...	...
10.0 — 12.4 ...	121	225	112	110	30	83	67	49	11	15	10	247	...	...	...	...
12.5 — 14.9 ...	33	68	26	37	7	22	14	16	1	3	1	80	...	...	...	...
15.0 — 29.9 ...	88	153	85	108	24	57	31	84	10	20	5	205	...	...	...	...
30.0 — 49.9 ...	8	10	4	19	4	7	6	16	3	5	...	32	...	...	...	...
50+ ...	3	7	1	5	2	4	...	14	3	2	2	110	...	...	...	...
Unspecified ...	5	8	7	...	1	5	1	...	...	...	...	...	...	...	...	...
Karur Taluk—*contd.*																
All Sizes ...	2,394	4,424	3,408	964	497	1,111	890	1,519	386	654	523	8,256	...	...	...	...
Less than 1 ...	99	166	128	52	13	12	14	79	6	8	5	97	...	...	...	...
1.0 — 2.4 ...	331	571	455	150	52	75	54	257	32	38	37	437	...	...	...	...
2.5 — 4.9 ...	441	782	635	147	58	105	87	230	55	77	68	1,008	...	...	...	...
5.0 — 7.4 ...	471	878	707	121	69	152	123	205	54	73	68	1,098	...	...	...	...
7.5 — 9.9 ...	225	428	311	89	37	88	70	114	33	58	40	933	...	...	...	...
10.0 — 12.4 ...	290	557	417	129	70	154	141	191	45	72	59	1,054	...	...	...	...
12.5 — 14.9 ...	61	111	98	19	20	56	38	43	15	28	27	433	...	...	...	...
15.0 — 29.9 ...	362	731	507	158	102	286	224	195	97	198	135	2,174	...	...	...	...
30.0 — 49.9 ...	96	168	125	83	48	119	91	121	28	55	47	606	...	...	...	...
50+ ...	17	30	22	16	28	64	48	84	21	47	37	416	...	...	...	...
Unspecified ...	1	2	3	...	...	...	...	...	...	...	...	...	...	...	...	...

STATE TABLE B-XII—*contd.*

SAMPLE HOUSEHOLDS ENGAGED IN CULTIVATION ONLY CLASSIFIED BY SIZE OF LAND CULTIVATED AND NUMBER OF FAMILY WORKERS AND HIRED WORKERS

Size of land (class ranges in acres)	Total of cultivating households				Cultivating households according to number of persons engaged in cultivation						
					1 Person			2 Persons			
	Household	Family Worker		Hired Worker	Household	Family Worker		Household	Family Worker		Hired Worker
		Males	Females			Males	Females		Males	Females	
(1)	(2)	(3)	(4)	(5)	(6)	(7)	(8)	(9)	(10)	(11)	(12)
All Rural Areas—*contd.*											
TIRUCHIRAPALLI DISTRICT—*contd.*											
Kulittalai Taluk											
All Sizes ...	11,568	18,498	13,122	11,182	2,288	1,850	438	3,056	3,509	2,465	138
Less than 1 ...	990	1,126	752	174	421	341	80	324	346	289	13
1.0 — 2.4 ...	3,530	4,714	3,320	1,149	976	773	203	1,157	1,289	975	50
2.5 — 4.9 ...	3,012	4,730	3,309	2,081	535	444	91	822	960	642	42
5.0 — 7.4 ...	1,748	3,092	2,123	2,065	202	168	34	390	470	289	21
7.5 — 9.9 ...	554	1,084	767	767	52	39	13	96	111	78	3
10.0 — 12.4 ...	698	1,404	1,056	1,199	45	37	8	144	175	109	4
12.5 — 14.9 ...	166	339	263	299	10	10	...	29	36	21	1
15.0 — 29.9 ...	637	1,464	1,094	2,230	38	29	9	74	100	45	3
30.0 — 49.9 ...	168	408	319	866	7	7	...	13	15	10	1
50+ ...	59	127	112	349	2	2	...	6	6	6	...
Unspecified ...	6	10	7	3	...	...	...	1	1	1	...
Tiruchirapalli Taluk											
All Sizes ...	3,123	4,535	2,252	2,134	1,073	958	115	843	1,074	519	93
Less than 1 ...	586	665	313	177	308	264	44	164	195	118	15
1.0 — 2.4 ...	1,143	1,524	806	444	421	379	42	362	435	257	32
2.5 — 4.9 ...	720	1,134	526	613	199	183	16	188	254	95	27
5.0 — 7.4 ...	339	580	285	268	74	66	8	76	114	30	8
7.5 — 9.9 ...	110	194	93	144	32	28	4	17	24	6	4
10.0 — 12.4 ...	94	180	92	104	18	17	1	20	28	8	4
12.5 — 14.9 ...	29	59	29	63	3	3	...	5	6	1	3
15.0 — 29.9 ...	72	138	72	201	13	13	...	7	12	2	...
30.0 — 49.9 ...	14	37	22	104	2	2	...	2	4	...	...
50+ ...	6	10	2	13	1	1	...	...	...	...	...
Unspecified ...	10	14	12	3	2	2	...	2	2	2	...

STATE TABLE B-XII—*contd.*

SAMPLE HOUSEHOLDS ENGAGED IN CULTIVATION ONLY CLASSIFIED BY SIZE OF LAND CULTIVATED AND NUMBER OF FAMILY WORKERS AND HIRED WORKERS

Size of land (class ranges in acres)	Cultivating households according to number of persons engaged in cultivation															
	3—5 Persons				6—10 Persons				More than 10 Persons				Unspecified			
	Household	Family Worker		Hired Worker	Household	Family Worker		Hired Worker	Household	Family Worker		Hired Worker	Household	Family Worker		Hired Worker
		Males	Females			Males	Females			Males	Females			Males	Females	
	(13)	(14)	(15)	(16)	(17)	(18)	(19)	(20)	(21)	(22)	(23)	(24)	(25)	(26)	(27)	(28)
All Rural Areas—*contd.*																
TIRUCHIRAPALLI DISTRICT—*contd.*																
Kulittalai Taluk—*contd.*																
All Sizes ...	4,563	8,661	6,701	1,504	1,220	3,420	2,742	2,452	441	1,058	776	7,088	...	...	...	...
Less than 1 ...	213	361	313	60	30	76	68	66	2	2	2	35	...	...	...	...
1.0 — 2.4 ...	1,185	2,149	1,773	319	179	459	335	431	33	44	34	349	...	...	...	...
2.5 — 4.9 ...	1,311	2,478	1,940	369	256	692	551	520	88	156	85	1,150	...	...	...	...
5.0 — 7.4 ...	843	1,667	1,200	296	229	626	495	497	84	161	105	1,251	...	...	...	...
7.5 — 9.9 ...	277	569	403	91	95	289	230	138	34	76	43	535	...	...	...	...
10.0 — 12.4 ...	316	631	471	114	139	415	370	218	54	146	98	863	...	...	...	...
12.5 — 14.9 ...	71	148	101	29	39	98	97	84	17	47	44	185	...	...	...	...
15.0 — 29.9 ...	262	497	385	151	177	558	423	296	86	280	232	1,780	...	...	...	...
30.0 — 49.9 ...	65	125	87	63	52	151	123	115	31	110	99	687	...	...	...	...
50+ ...	15	27	22	9	24	56	50	87	12	36	34	253	...	...	...	...
Unspecified ...	5	9	6	3	...	...	...	...	...	...	...	...	...	...	...	...
Tiruchirapalli Taluk—*contd.*																
All Sizes ...	959	1,860	1,167	448	185	514	376	404	63	129	75	1,189	...	...	...	...
Less than 1 ...	104	183	136	37	7	20	15	13	3	3	...	112	...	...	...	...
1.0 — 2.4 ...	313	608	422	104	37	90	78	75	10	12	7	233	...	...	...	...
2.5 — 4.9 ...	283	571	344	101	33	96	62	69	17	30	9	416	...	...	...	...
5.0 — 7.4 ...	144	286	152	106	40	106	93	82	5	8	2	72	...	...	...	...
7.5 — 9.9 ...	34	66	41	19	20	64	35	39	7	12	7	82	...	...	...	...
10.0 — 12.4 ...	33	62	36	22	20	67	41	45	3	6	6	33	...	...	...	...
12.5 — 14.9 ...	13	25	7	21	5	16	10	11	3	9	11	28	...	...	...	...
15.0 — 29.9 ...	24	42	19	24	18	42	33	55	10	29	18	122	...	...	...	...
30.0 — 49.9 ...	2	4	...	2	3	7	7	11	5	20	15	91	...	...	...	...
50+ ...	3	3	...	9	2	6	2	4	...	...	...	...	...	...	...	...
Unspecified ...	6	10	10	3	...	...	...	...	...	...	...	...	...	...	...	...

STATE TABLE B-XII—*contd.*

SAMPLE HOUSEHOLDS ENGAGED IN CULTIVATION ONLY CLASSIFIED BY SIZE OF LAND CULTIVATED AND NUMBER OF FAMILY WORKERS AND HIRED WORKERS

Size of land (class ranges in acres)	Total of cultivating households				Cultivating households according to number of persons engaged in cultivation						
					1 Person			2 Persons			
	Household	Family Worker		Hired Worker	Household	Family Worker		Household	Family Worker		Hired Worker
		Males	Females			Males	Females		Males	Females	
(1)	(2)	(3)	(4)	(5)	(6)	(7)	(8)	(9)	(10)	(11)	(12)
All Rural Areas—*contd.*											
TIRUCHIRAPALLI DISTRICT—*contd.*											
Kulathur Taluk											
All Sizes ...	5,375	8,518	6,359	21,847	726	541	185	1,197	1,356	981	57
Less than 1 ...	680	764	625	493	187	125	62	224	228	204	16
1.0 — 2.4 ...	1,779	2,442	1,833	3,459	293	210	83	495	549	425	16
2.5 — 4.9 ...	1,428	2,297	1,756	5,636	136	109	27	291	342	228	12
5.0 — 7.4 ...	723	1,308	943	4,621	61	56	5	103	127	73	6
7.5 — 9.9 ...	278	572	411	2,310	18	16	2	29	43	12	3
10.0 — 12.4 ...	197	420	307	1,528	13	10	3	29	34	23	1
12.5 — 14.9 ...	66	142	101	773	5	4	1	7	7	5	2
15.0 — 29.9 ...	173	451	307	2,418	8	7	1	13	18	7	1
30.0 — 49.9 ...	30	82	53	475	1	1	...	3	4	2	...
50+ ...	15	34	14	134	3	3	...	1	2	...	...
Unspecified ...	6	6	9	...	1	...	1	2	2	2	...
Alangudi Taluk											
All Sizes ...	4,684	7,355	6,018	59,509	277	199	78	495	546	430	14
Less than 1 ...	838	981	843	1,755	135	92	43	180	200	155	5
1.0 — 2.4 ...	1,828	2,631	2,210	14,608	92	68	24	215	234	188	8
2.5 — 4.9 ...	1,139	1,890	1,549	18,783	35	29	6	69	77	60	1
5.0 — 7.4 ...	514	1,003	801	14,871	10	7	3	20	23	17	...
7.5 — 9.9 ...	134	297	215	4,224	1	1	...	3	3	3	...
10.0 — 12.4 ...	119	271	208	2,652	1	1	...	3	4	2	...
12.5 — 14.9 ...	30	68	52	816	1	...	1	3	3	3	...
15.0 — 29.9 ...	61	156	108	1,459	...	...	...	1	1	1	...
30.0 — 49.9 ...	11	35	18	241	...	...	...	...	...	...	...
50+ ...	5	18	9	95	...	...	...	...	...	...	...
Unspecified ...	5	5	5	5	2	1	1	1	1	1	...

STATE TABLE B-XII—*contd.*

SAMPLE HOUSEHOLDS ENGAGED IN CULTIVATION ONLY CLASSIFIED BY SIZE OF LAND CULTIVATED AND NUMBER OF FAMILY WORKERS AND HIRED WORKERS

Size of land (class ranges in acres)	Cultivating households according to number of persons engaged *in cultivation*															
	3—5 Persons				6—10 Persons				More than 10 Persons				Unspecified			
	House-hold	Family Worker		Hired Worker	House-hold	Family Worker		Hired Worker	House-hold	Family Worker		Hired Worker	House-hold	Family Worker		Hired Worker
		Males	Females			Males	Females			Males	Females			Males	Females	
	(13)	(14)	(15)	(16)	(17)	(18)	(19)	(20)	(21)	(22)	(23)	(24)	(25)	(26)	(27)	(28)
All Rural Areas—*contd.*																
TIRUCHIRAPALLI DISTRICT—*contd.*																
Kulathur Taluk—*contd.*																
All Sizes ...	**1,866**	**3,302**	**2,645**	**1,090**	**801**	**1,752**	**1,404**	**2,675**	**785**	**1,567**	**1,144**	**18,025**	...	...	...	...
Less than 1 ...	205	317	269	138	50	75	76	199	14	19	14	140	...	...	...	...
1.0 — 2.4 ...	642	1,075	877	454	217	411	315	809	132	197	133	2,180	...	...	...	...
2.5 — 4.9 ...	549	988	835	288	256	537	420	915	196	321	246	4,421	...	...	...	...
5.0 — 7.4 ...	248	460	348	122	141	340	285	431	170	325	232	4,062	...	...	...	...
7.5 — 9.9 ...	94	186	148	42	54	150	107	150	83	177	142	2,115	...	...	...	...
10.0 — 12.4 ...	58	121	75	15	31	91	72	59	66	164	134	1,453	...	...	...	...
12.5 — 14.9 ...	22	54	34	5	12	35	35	16	20	42	26	750	...	...	...	...
15.0 — 29.9 ...	34	70	40	22	31	84	78	71	87	272	181	2,324	...	...	...	...
30.0 — 49.9 ...	7	16	7	4	6	19	16	16	13	42	28	455	...	...	...	...
50+ ...	4	11	6	...	3	10	...	9	4	8	8	125	...	...	...	...
Unspecified ...	3	4	6	...	...	...	...	...	...	...	...	...	...	...	...	...
Alangudi Taluk—*contd.*																
All Sizes ...	**951**	**1,616**	**1,417**	**553**	**704**	**1,240**	**1,021**	**3,107**	**2,254**	**3,754**	**3,072**	**55,835**	**3**	...	...	...
Less than 1 ...	274	390	353	279	200	258	239	954	47	41	53	517	2	...	...	...
1.0 — 2.4 ...	388	673	610	162	302	488	379	1,502	830	1,168	1,009	12,936	1	...	...	...
2.5 — 4.9 ...	191	345	309	94	122	255	210	489	722	1,184	964	18,199	...	...	...	...
5.0 — 7.4 ...	56	118	85	9	51	152	119	110	377	703	577	14,752	...	...	...	...
7.5 — 9.9 ...	18	40	25	1	11	35	33	12	101	218	154	4,211	...	...	...	...
10.0 — 12.4 ...	16	29	25	4	9	26	17	20	90	211	164	2,628	...	...	...	...
12.5 — 14.9 ...	1	2	1	2	...	...	...	...	25	63	47	814	...	...	...	...
15.0 — 29.9 ...	5	13	6	2	5	16	21	5	50	126	80	1,452	...	...	...	...
30.0 — 49.9 ...	...	...	...	...	1	4	2	...	10	31	16	241	...	...	...	...
50+ ...	1	5	...	...	2	4	1	10	2	9	8	85	...	...	...	...
Unspecified ...	1	1	3	...	1	2	...	5	...	...	...	...	...	...	...	...

STATE TABLE B-XII—*contd.*

SAMPLE HOUSEHOLDS ENGAGED IN CULTIVATION ONLY CLASSIFIED BY SIZE OF LAND CULTIVATED AND NUMBER OF FAMILY WORKERS AND HIRED WORKERS

Size of land (class ranges in acres)	Total of cultivating households				Cultivating households according to number of persons engaged in cultivation						
					1 Person			2 Persons			
	Household	Family Worker		Hired Worker	Household	Family Worker		Household	Family Worker		Hired Worker
		Males	Females			Males	Females		Males	Females	
(1)	(2)	(3)	(4)	(5)	(6)	(7)	(8)	(9)	(10)	(11)	(12)
All Rural Areas—*contd.*											
TIRUCHIRAPALLI DISTRICT—*contd.*											
Tirumayam Taluk											
All Sizes ...	4,311	5,424	4,528	8,841	988	660	328	1,178	1,253	1,055	48
Less than 1 ...	957	929	811	661	354	218	136	298	305	281	10
1.0 — 2.4 ...	1,869	2,231	1,847	2,862	408	276	132	586	614	532	26
2.5 — 4.9 ...	945	1,337	1,108	2,519	158	112	46	214	240	178	10
5.0 — 7.4 ...	324	553	487	1,321	39	26	13	50	58	41	1
7.5 — 9.9 ...	90	167	131	796	5	5	...	14	17	11	...
10.0 — 12.4 ...	64	95	76	451	11	11	...	9	11	7	...
12.5 — 14.9 ...	14	33	17	53	3	3	...	1	2	...	...
15.0 — 29.9 ...	34	61	38	153	7	7	...	3	4	2	...
30.0 — 49.9 ...	6	6	4	12	1	1	...	2	2	1	1
50+ ...	3	7	2		2	1	1	...	...	...	...
Unspecified ...	5	5	7	13	...	...	...	1	...	2	...
THANJAVUR DISTRICT											
All Sizes ...	56,734	76,687	31,250	154,302	17,709	15,710	1,999	15,564	19,120	8,810	3,198
Less than 1 ...	8,898	9,560	4,237	4,236	4,818	4,077	741	2,512	2,878	1,858	288
1.0 — 2.4 ...	19,684	24,335	11,077	25,279	7,217	6,345	872	6,320	7,500	3,989	1,151
2.5 — 4.9 ...	14,802	20,927	8,820	40,928	3,679	3,410	269	4,315	5,419	2,173	1,038
5.0 — 7.4 ...	6,964	11,011	4,008	28,171	1,226	1,153	73	1,603	2,148	561	497
7.5 — 9.9 ...	1,912	3,206	1,159	11,945	226	213	13	312	433	92	99
10.0 — 12.4 ...	1,710	2,877	831	12,288	245	232	13	239	350	58	70
12.5 — 14.9 ...	697	1,234	329	5,406	81	78	3	79	115	20	23
15.0 — 29.9 ...	1,470	2,585	590	16,872	147	142	5	119	188	24	26
30.0 — 49.9 ...	351	591	97	6,402	28	25	3	21	37	2	3
50+ ...	151	235	37	2,745	12	10	2	10	15	3	2
Unspecified ...	95	126	65	30	30	25	5	34	37	30	1

STATE TABLE B-XII—*contd.*

SAMPLE HOUSEHOLDS ENGAGED IN CULTIVATION ONLY CLASSIFIED BY SIZE OF LAND CULTIVATED AND NUMBER OF FAMILY WORKERS AND HIRED WORKERS

Size of land (class ranges in acres)	Cultivating households according to number of persons engaged in cultivation															
	3—5 Persons				6—10 Persons				More than 10 Persons				Unspecified			
	House-hold	Family Worker		Hired Worker	House-hold	Family Worker		Hired Worker	House-hold	Family Worker		Hired Worker	House-hold	Family Worker		Hired Worker
		Males	Females			Males	Females			Males	Females			Males	Females	
	(13)	(14)	(15)	(16)	(17)	(18)	(19)	(20)	(21)	(22)	(23)	(24)	(25)	(26)	(27)	(28)
All Rural Areas—*contd.*																
TIRUCHIRAPALLI DISTRICT—*concld.*																
Tirumayam Taluk—*contd.*																
All Sizes ...	1,359	2,201	2,011	744	423	805	746	1,447	355	505	388	6,599	8	...	...	3
Less than 1 ...	237	320	308	218	48	67	69	180	19	19	17	253	1	...	...	...
1.0 — 2.4 ...	573	924	832	306	173	267	239	711	126	150	112	1,819	3	...	...	...
2.5 — 4.9 ...	358	614	555	156	108	215	204	352	105	156	125	2,001	2	...	...	...
5.0 — 7.4 ...	134	248	221	38	49	132	133	84	52	89	79	1,198	...	...	...	...
7.5 — 9.9 ...	26	42	45	10	24	71	52	63	21	32	23	723	...	...	...	...
10.0 — 12.4 ...	17	27	33	7	9	16	17	39	18	30	19	405	...	...	...	...
12.5 — 14.9 ...	4	10	5	...	3	11	10	1	3	7	2	52	...	...	...	...
15.0 — 29.9 ...	7	12	7	7	6	18	19	8	10	20	10	138	...	...	...	...
30.0 — 49.9 ...	1	1	1	2	2	2	2	9	...	...	...	...	1	...	...	...
50+ ...	...	...	...	...	1	6	1	...	...	...	...	...	...	...	...	...
Unspecified ...	2	3	4	...	...	...	...	...	1	2	1	10	1	...	...	3
THANJAVUR DISTRICT—*contd.*																
All Sizes ...	16,130	28,880	14,393	14,685	3,577	7,285	3,885	14,322	3,754	5,692	2,163	122,097	...	...	...	...
Less than 1 ...	1,296	2,241	1,483	723	141	214	112	640	131	150	43	2,585	...	...	...	...
1.0 — 2.4 ...	4,601	8,131	4,859	3,103	787	1,391	935	3,294	759	968	422	17,731	...	...	...	...
2.5 — 4.9 ...	4,887	8,896	4,698	3,795	884	1,727	998	3,660	1,037	1,475	682	32,435	...	...	...	...
5.0 — 7.4 ...	2,787	5,087	2,061	2,999	639	1,466	858	2,098	709	1,157	455	22,577	...	...	...	...
7.5 — 9.9 ...	888	1,592	588	1,185	251	568	330	895	235	400	136	9,766	...	...	...	...
10.0 — 12.4 ...	742	1,314	360	1,139	238	566	262	845	246	415	138	10,234	...	...	...	...
12.5 — 14.9 ...	284	493	101	532	137	339	138	474	116	209	67	4,377	...	...	...	...
15.0 — 29.9 ...	524	895	184	1,026	391	806	227	1,818	289	554	150	14,002	...	...	...	...
30.0 — 49.9 ...	73	131	24	139	83	165	19	443	146	233	49	5,817	...	...	...	...
50+ ...	19	38	5	34	25	42	6	146	85	130	21	2,563	...	...	...	...
Unspecified ...	29	62	30	10	1	1	...	9	1	1	...	10	...	...	...	...

STATE TABLE B-XII—*contd.*

SAMPLE HOUSEHOLDS ENGAGED IN CULTIVATION ONLY CLASSIFIED BY SIZE OF LAND CULTIVATED AND NUMBER OF FAMILY WORKERS AND HIRED WORKERS

Size of land (class ranges in acres)		Total of cultivating households				Cultivating households according to number of persons engaged in cultivation						
						1 Person			2 Persons			
		Household	Family Worker		Hired Worker	Household	Family Worker		Household	Family Worker		Hired Worker
			Males	Females			Males	Females		Males	Females	
(1)		(2)	(3)	(4)	(5)	(6)	(7)	(8)	(9)	(10)	(11)	(12)
						All Rural Areas—*contd.*						
						THANJAVUR DISTRICT—*contd.*						
						Sirkali Taluk						
All Sizes	...	2,642	3,445	872	6,868	1,083	1,012	71	693	903	255	228
Less than 1	...	341	355	86	72	238	214	24	69	92	33	13
1.0 — 2.4	...	960	1,182	354	867	455	427	28	292	364	128	92
2.5 — 4.9	...	817	1,113	287	2,062	281	271	10	235	307	80	83
5.0 — 7.4	...	267	372	72	1,338	64	59	5	69	94	9	35
7.5 — 9.9	...	87	142	31	551	16	16	...	8	14	..	2
10.0 — 12.4	...	64	95	12	197	14	13	1	7	13	...	1
12.5 — 14.9	...	30	56	5	137	3	1	2	3	5	1	...
15.0 — 29.9	...	47	85	17	532	6	6	...	6	9	2	1
30.0 — 49.9	...	15	26	2	848	4	3	1	...	...	...	...
50+	..	7	9	2	263	1	1	...	...	...	...	...
Unspecified	...	7	10	4	1	1	1	...	4	5	2	1
						Mayuram Taluk						
All Sizes	...	4,704	6,087	1,774	5,558	1,763	1,635	128	1,346	1,694	565	433
Less than 1	..	532	562	145	91	368	327	41	117	139	65	30
1.0 — 2.4	..	1,394	1,625	506	683	656	604	52	459	560	216	142
2.5 — 4.9	...	1,571	2,101	701	1,745	509	485	24	514	652	211	165
5.0 — 7.4	...	669	983	260	1,144	148	142	6	182	240	51	73
7.5 — 9.9	...	144	235	74	330	26	25	1	23	29	6	11
10.0 — 12.4	...	136	195	35	439	20	17	3	15	21	2	7
12.5 — 14.9	...	66	112	16	146	13	13	...	13	21	4	1
15.0 — 29.9	...	123	183	20	623	14	13	1	9	15	...	3
30.0 — 49.9	...	36	53	7	194	4	4	...	4	6	2	...
50+	..	19	21	2	163	...	...	...	2	2	1	1
Unspecified	..	14	17	8	...	5	5	...	8	9	7	...

STATE TABLE B-XII—*contd.*

SAMPLE HOUSEHOLDS ENGAGED IN CULTIVATION ONLY CLASSIFIED BY SIZE OF LAND CULTIVATED AND NUMBER OF FAMILY WORKERS AND HIRED WORKERS

Size of land (class ranges in acres)	Cultivating households according to number of persons engaged in cultivation															
	3—5 Persons				6—10 Persons				More than 10 Persons				Unspecified			
	Household	Family Worker Males	Family Worker Females	Hired Worker	Household	Family Worker Males	Family Worker Females	Hired Worker	Household	Family Worker Males	Family Worker Females	Hired Worker	Household	Family Worker Males	Family Worker Females	Hired Worker
	(13)	(14)	(15)	(16)	(17)	(18)	(19)	(20)	(21)	(22)	(23)	(24)	(25)	(26)	(27)	(28)
All Rural Areas—*contd.*																
THANJAVUR DISTRICT—*contd.*																
Sirkali Taluk—*contd.*																
All Sizes ...	606	1,056	365	746	120	258	109	492	140	216	72	5,402	...	...	...	...
Less than 1 ...	30	46	28	34	4	3	1	25	...	...	...	...	...	...	...	...
1.0 — 2.4 ...	145	281	133	94	33	63	44	122	35	47	21	559	...	...	...	...
2.5 — 4.9 ...	214	391	136	221	32	66	30	135	55	78	31	1,623	...	...	...	...
5.0 — 7.4 ...	105	161	41	165	12	30	13	44	17	28	4	1,094	...	...	...	...
7.5 — 9.9 ...	44	70	18	75	13	34	11	44	6	8	2	430	...	...	...	...
10.0 — 12.4 ...	35	53	6	75	5	10	...	23	3	6	5	98	...	...	...	...
12.5 — 14.9 ...	15	23	...	38	5	15	2	21	4	12	...	78	...	...	...	...
15.0 — 29.9 ...	15	25	1	41	13	30	8	62	7	15	6	428	...	...	...	...
30.0 — 49.9 ...	1	2	...	3	3	7	..	16	7	14	1	829	...	...	...	...
50+ ...	...	...	...	...	...	...	...	...	6	8	2	263	...	...	...	...
Unspecified ...	2	4	2	...	...	...	...	...	...	...	...	...	...	...	...	...
Mayuram Taluk—*contd.*																
All Sizes ...	1,213	2,110	834	1,374	236	467	204	978	146	181	43	2,773	...	...	...	...
Less than 1 ...	41	85	29	21	3	7	8	5	3	4	2	35	...	...	...	...
1.0 — 2.4 ...	235	397	194	221	26	44	35	96	18	20	9	224	...	...	...	...
2.5 — 4.9 ...	441	783	392	364	59	119	57	245	48	62	17	971	...	...	...	...
5.0 — 7.4 ...	263	445	141	349	48	119	54	148	28	37	8	574	...	...	...	...
7.5 — 9.9 ...	78	148	48	100	11	28	17	29	6	5	2	190	...	...	...	...
10.0 — 12.4 ...	74	116	17	138	17	30	12	77	10	11	1	217	...	...	...	...
12.5 — 14.9 ...	25	48	2	47	11	24	10	42	4	6	...	56	...	...	...	...
15.0 — 29.9 ...	44	69	8	105	43	67	10	235	13	19	1	280	...	...	...	...
30.0 — 49.9 ...	8	12	1	22	12	22	1	65	8	9	3	107	...	...	...	...
50+ ...	3	4	1	7	6	7	..	36	8	8	...	119	...	...	...	...
Unspecified ...	1	3	1	...	...	...	...	...	...	...	...	...	...	...	...	...

STATE TABLE B-XII—*contd.*

SAMPLE HOUSEHOLDS ENGAGED IN CULTIVATION ONLY CLASSIFIED BY SIZE OF LAND CULTIVATED AND NUMBER OF FAMILY WORKERS AND HIRED WORKERS

Size of land (class ranges in acres)	Total of cultivating households				Cultivating households according to number of persons engaged in cultivation						
					1 Person			2 Persons			
	Household	Family Worker		Hired Worker	Household	Family Worker		Household	Family Worker		Hired Worker
		Males	Females			Males	Females		Males	Females	
(1)	(2)	(3)	(4)	(5)	(6)	(7)	(8)	(9)	(10)	(11)	(12)
All Rural Areas—contd.											
THANJAVUR DISTRICT—*contd.*											
Kumbakonam Taluk											
All Sizes ...	4,011	5,707	1,650	5,598	1,278	1,208	70	1,149	1,489	518	291
Less than 1 ...	762	891	268	154	425	392	33	222	284	127	33
1.0 — 2.4 ...	1,435	1,918	599	1,164	501	479	22	486	620	236	116
2.5 — 4.9 ...	1,003	1,502	494	1,423	234	223	11	307	397	126	91
5.0 — 7.4 ..	459	772	182	978	79	76	3	97	133	21	40
7.5 — 9.9 ...	126	232	46	424	18	18	...	18	26	3	7
10.0 — 12.4 ...	93	156	35	586	9	9	...	13	18	5	3
12.5 — 14.9 ..	39	72	8	229	2	2	...	2	4	...	...
15.0 — 29.9 ...	77	140	17	458	8	7	1	3	6	...	...
30.0 — 49.9 ...	13	16	...	100	2	2	...	1	1	...	1
50+ ...	4	8	1	82	..	..	...	...	..	...	...
Unspecified ...	...	..	..	.	...	.	...	...	...	...	...
Nannilam Taluk											
All Sizes ..	3,781	4,937	1,756	8,919	876	803	73	1,050	1,195	511	394
Less than 1 .	378	369	174	120	202	172	30	118	120	80	36
1.0 — 2.4 ...	971	1,104	454	848	343	309	34	372	400	216	128
2.5 — 4.9 ...	1,136	1,507	606	1,689	208	200	8	375	430	169	151
5.0 — 7.4 ...	622	909	299	1,915	70	69	1	126	155	35	62
7.5 — 9.9 ...	195	287	88	748	16	16	...	23	33	7	6
10.0 — 12.4 ...	171	262	67	645	18	18	...	20	30	2	8
12.5 — 14.9 ...	83	126	18	492	7	7	...	3	5	...	1
15.0 — 29.9 ...	172	293	41	1,673	10	10	...	8	13	1	2
30.0 — 49.9 ...	36	53	7	455	1	1	...	3	6	...	..
50+ ...	15	25	1	334	...	...	...	1	2	...	...
Unspecified ...	2	2	1	...	1	1	...	1	1	1	..

STATE TABLE B-XII—*contd.*

SAMPLE HOUSEHOLDS ENGAGED IN CULTIVATION ONLY CLASSIFIED BY SIZE OF LAND CULTIVATED AND NUMBER OF FAMILY WORKERS AND HIRED WORKERS

Size of land (class ranges in acres)	Cultivating households according to number of persons engaged in cultivation															
	3—5 Persons				6—10 Persons				More than 10 Persons				Unspecified			
	House-hold	Family Worker		Hired Worker	House-hold	Family Worker		Hired Worker	House-hold	Family Worker		Hired Worker	House-hold	Family Worker		Hired Worker
		Males	Females			Males	Females			Males	Females			Males	Females	
	(13)	(14)	(15)	(16)	(17)	(18)	(19)	(20)	(21)	(22)	(23)	(24)	(25)	(26)	(27)	(28)
All Rural Areas—*contd.*																
THANJAVUR DISTRICT—*contd.*																
Kumbakonam Taluk—*contd.*																
All Sizes ...	1,168	2,220	777	1,195	241	502	201	1,027	175	288	84	3,085	...	...	...	...
Less than 1 ...	104	192	102	65	10	21	5	41	1	2	1	15	...	...	...	...
1.0 — 2.4 ...	353	661	272	300	71	129	57	324	24	29	12	424	..	...	..	...
2.5 — 4.9 ...	341	653	261	303	66	145	63	282	55	84	33	747	...	...	...	...
5.0 — 7.4 ...	213	414	100	249	38	94	46	125	32	55	12	564	...	..	...	...
7.5 — 9.9 ...	58	118	19	88	16	34	14	65	16	36	10	264	..	..	...	...
10.0 — 12.4 ...	41	78	16	71	12	25	7	50	18	26	7	462	...	...	...	...
12.5 — 14.9 ...	22	40	5	40	6	11	...	29	7	15	3	160	...	...	...	...
15.0 — 29.9 .	32	58	1	70	20	39	9	99	14	30	6	289	...	...	...	...
30.0 — 49.9 ..	2	2	...	7	2	4	...	12	6	7	...	80	...	...	..	...
50+ ...	2	4	1	2	..	...	...	...	2	4	...	80	.	...	...	...
Unspecified ...	...	...	...	...	...	...	...	...	...	...	...	...	.	...	...	...
Nannilam Taluk—*contd.*																
All Sizes ..	1,327	2,059	870	1,860	296	530	202	1,348	232	350	100	5,317	...	...	...	...
Less than 1 ...	51	71	63	38	6	5	1	36	1	1	...	10	...	...	...	...
1.0 — 2.4 ...	199	307	165	204	35	59	25	168	22	29	14	348	...	...	...	...
2.5 — 4.9 ...	450	732	349	471	52	84	50	243	51	61	30	824	...	...	...	...
5.0 — 7.4 ...	320	505	181	485	53	102	53	202	53	78	29	1,166	...	...	...	...
7.5 — 9.9 ...	114	162	60	218	24	48	11	91	18	28	10	433	...	...	...	...
10.0 — 12.4 ...	87	128	31	173	27	51	29	110	19	35	5	354	...	...	...	...
12.5 — 14.9 ...	38	51	6	101	24	42	10	110	11	21	2	280	...	...	...	...
15.0 — 29.9 ...	62	98	13	152	65	123	22	324	27	49	5	1,195	...	...	...	...
30.0 — 49.9 ...	6	5	2	18	9	15	...	58	17	26	5	379	...	...	...	...
50+ ...	...	...	...	...	1	1	1	6	13	22	...	328	...	...	...	...
Unspecified ...	...	...	...	...	...	...	...	...	...	...	...	...	...	...	...	...

STATE TABLE B-XII—*contd.*

SAMPLE HOUSEHOLDS ENGAGED IN CULTIVATION ONLY CLASSIFIED BY SIZE OF LAND CULTIVATED AND NUMBER OF FAMILY WORKERS AND HIRED WORKERS

Size of land (class ranges in acres)	Total of cultivating households				Cultivating households according to number of persons engaged in cultivation						
					1 Person			2 Persons			
	Household	Family Worker		Hired Worker	Household	Family Worker		Household	Family Worker		Hired Worker
		Males	Females			Males	Females		Males	Females	
(1)	(2)	(3)	(4)	(5)	(6)	(7)	(8)	(9)	(10)	(11)	(12)
All Rural Areas—*contd.*											
THANJAVUR DISTRICT—*contd.*											
Papanasam Taluk											
All Sizes ...	3,862	5,315	1,322	55,423	976	912	64	683	905	271	190
Less than 1 ...	780	890	229	2,392	368	335	33	153	198	82	26
1.0 — 2.4 ...	1,252	1,632	482	8,988	352	329	23	268	349	117	70
2.5 — 4.9 ...	885	1,254	356	14,858	171	164	7	154	203	53	52
5.0 — 7.4 ...	440	710	169	8,422	46	46	...	64	86	15	27
7.5 — 9.9 ...	145	240	31	4,969	13	13	...	21	33	3	6
10.0 — 12.4 ...	123	196	23	4,842	9	8	1	12	17	1	6
12.5 — 14.9 ...	49	84	11	1,816	4	4	...	4	7	...	1
15.0 — 29.9 ...	137	228	16	6,632	9	9	...	5	8	...	2
30.0 — 49.9 ...	34	52	2	1,733	2	2	...	...	...	...	...
50+ ...	13	22	2	771	...	...	...	1	2	...	...
Unspecified ...	4	7	1	...	2	2	...	1	2	...	...
Thanjavur Taluk											
All Sizes ...	5,583	7,386	2,443	13,893	2,230	1,998	232	1,431	1,874	719	269
Less than 1 ...	1,005	1,114	383	259	604	521	83	239	304	149	25
1.0 — 2.4 ...	2,035	2,489	909	1,734	939	844	95	558	689	341	86
2.5 — 4.9 ...	1,234	1,716	545	2,767	399	362	37	371	509	146	87
5.0 — 7.4 ...	655	974	317	3,582	168	157	11	157	213	59	42
7.5 — 9.9 ...	186	298	96	1,046	33	30	3	35	52	8	10
10.0 — 12.4 ...	197	317	66	1,623	45	44	1	33	52	3	11
12.5 — 14.9 ...	58	101	19	681	10	10	...	8	10	1	5
15.0 — 29.9 ...	154	274	84	1,479	21	20	1	19	29	6	3
30.0 — 49.9 ...	28	50	7	660	4	4	...	3	6	...	...
50+ ...	9	19	...	51	3	3	...	...	...	...	...
Unspecified ...	22	34	17	11	4	3	1	8	10	6	...

STATE TABLE B-XII—*contd.*

SAMPLE HOUSEHOLDS ENGAGED IN CULTIVATION ONLY CLASSIFIED BY SIZE OF LAND CULTIVATED AND NUMBER OF FAMILY WORKERS AND HIRED WORKERS

Size of land (class ranges in acres)	Cultivating households according to number of persons engaged in cultivation															
	3—5 Persons				6—10 Persons				More than 10 Persons				Unspecified			
	House-hold	Family Worker		Hired Worker	House-hold	Family Worker		Hired Worker	House-hold	Family Worker		Hired Worker	House-hold	Family Worker		Hired Worker
		Males	Females			Males	Females			Males	Females			Males	Females	
	(13)	(14)	(15)	(16)	(17)	(18)	(19)	(20)	(21)	(22)	(23)	(24)	(25)	(26)	(27)	(28)
All Rural Areas—contd.																
THANJAVUR DISTRICT—*contd.*																
Papanasam Taluk—*contd.*																
All Sizes ...	842	1,437	444	1,227	327	533	158	1,716	1,034	1,528	385	52,290	...	...	...	...
Less than 1 ...	129	203	85	189	40	48	7	224	90	106	22	1,953	...	...	...	...
1.0 — 2.4 ...	259	445	168	329	111	157	83	594	262	352	91	7,995	...	...	...	...
2.5 — 4.9 ...	194	324	116	265	83	138	34	436	283	425	146	14,105	...	...	...	...
5.0 — 7.4 ...	121	231	52	155	39	67	23	201	170	280	79	8,039	...	...	...	...
7.5 — 9.9 ...	41	76	10	66	10	21	2	51	60	97	16	4,846	...	...	...	...
10.0 — 12.4 ...	42	72	6	85	9	24	3	34	51	75	12	4,717	...	...	...	...
12.5 — 14.9 ...	12	21	2	29	6	18	3	19	23	34	6	1,767	...	...	...	...
15.0 — 29.9 ...	39	57	3	100	21	45	2	115	63	109	11	6,415	...	...	...	...
30.0 — 49.9 ...	3	4	1	5	7	14	...	36	22	32	1	1,692	...	...	...	...
50+ ...	1	1	...	4	1	1	1	6	10	18	1	761	...	...	...	...
Unspecified ...	1	3	1	...	...	...	...	...	...	...	...	...	...	...	...	...
Thanjavur Taluk—*contd.*																
All Sizes ...	1,354	2,532	1,081	1,113	264	544	263	1,083	304	438	148	11,428	...	...	...	...
Less than 1 ...	144	261	137	90	13	23	11	53	5	5	3	91	...	...	...	...
1.0 — 2.4 ...	400	745	382	229	81	142	74	353	57	69	17	1,066	...	...	...	...
2.5 — 4.9 ...	337	635	266	273	52	117	54	222	75	93	42	2,185	...	...	...	...
5.0 — 7.4 ...	220	409	162	215	39	83	50	150	71	112	35	3,175	...	...	...	...
7.5 — 9.9 ...	80	149	56	86	15	30	15	55	23	37	14	895	...	...	...	...
10.0 — 12.4 ...	71	132	36	83	13	31	7	50	35	58	19	1,479	...	...	...	...
12.5 — 14.9 ...	25	53	8	32	7	15	3	27	8	13	7	617	...	...	...	...
15.0 — 29.9 ...	63	115	22	97	31	73	46	111	20	37	9	1,268	...	...	...	...
30.0 — 49.9 ...	5	13	2	6	9	20	3	42	7	7	2	612	...	...	...	...
50+ ...	...	...	...	...	3	9	...	11	3	7	...	40	...	...	...	...
Unspecified ...	9	20	10	2	1	1	...	9	...	...	...	...	...	...	...	...

STATE TABLE B-XII—*contd.*

SAMPLE HOUSEHOLDS ENGAGED IN CULTIVATION ONLY CLASSIFIED BY SIZE OF LAND CULTIVATED AND NUMBER OF FAMILY WORKERS AND HIRED WORKERS

Size of land (class ranges in acres)	Total of cultivating households				Cultivating households according to number of persons engaged in cultivation						
					1 Person			2 Persons			
	Household	Family Worker		Hired Worker	Household	Family Worker		Household	Family Worker		Hired Worker
		Males	Females			Males	Females		Males	Females	
(1)	(2)	(3)	(4)	(5)	(6)	(7)	(8)	(9)	(10)	(11)	(12)
All Rural Areas—*contd.*											
THANJAVUR DISTRICT—*contd.*											
Orathanad Taluk											
All Sizes ...	**6,457**	**9,426**	**4,538**	**11,086**	**1,847**	**1,610**	**237**	**1,802**	**2,338**	**1,102**	**164**
Less than 1 ...	1,001	1,130	576	293	479	392	87	316	375	234	23
1.0 — 2.4 ...	2,432	3,247	1,663	2,022	755	649	106	805	1.002	540	68
2.5 — 4.9 ...	1,609	2,442	1,200	2,851	349	320	29	437	588	239	47
5.0 — 7.4 ...	818	1,407	583	2,515	180	168	12	167	252	65	17
7.5 — 9.9 ...	175	336	157	992	17	16	1	28	43	9	4
10.0 — 12.4 ...	189	384	158	807	33	32	1	25	39	11	...
12.5 — 14.9 ...	68	121	65	502	11	11	...	9	11	3	4
15.0 — 29.9 ...	120	251	104	783	15	15	...	12	22	1	1
30.0 — 49.9 ...	30	80	25	278	5	5	...	2	4	...	...
50+ ...	12	26	6	43	...	...	...	1	2	...	...
Unspecified ...	3	2	1	...	3	2	1	..	...	...	...
Mannargudi Taluk											
All Sizes ...	**5,048**	**6,659**	**2,309**	**3,154**	**1,950**	**1,727**	**223**	**1,510**	**1,884**	**803**	**333**
Less than 1 ...	896	979	394	46	533	461	72	255	300	188	22
1.0 — 2.4 ...	1,568	1,890	775	320	735	636	99	502	611	313	80
2.5 — 4.9 ...	1,317	1,799	638	676	454	412	42	424	537	205	106
5.0 — 7.4 ...	682	1,027	292	573	153	146	7	233	309	74	83
7.5 — 9.9 ...	179	297	93	211	23	21	2	41	51	10	21
10.0 — 12.4 ...	148	271	54	243	23	23	...	26	35	4	13
12.5 — 14.9 ...	57	94	14	217	7	7	...	9	12	3	3
15.0 — 29.9 ...	141	218	29	505	15	15	...	13	21	...	5
30.0 — 49.9 ...	30	42	3	289	...	...	...	1	2	...	...
50+ ...	6	10	...	59	...	...	...	...	...	...	...
Unspecified ...	24	32	17	15	7	6	1	6	6	6	...

STATE TABLE B-XII—*contd.*

SAMPLE HOUSEHOLDS ENGAGED IN CULTIVATION ONLY CLASSIFIED BY SIZE OF LAND CULTIVATED AND NUMBER OF FAMILY WORKERS AND HIRED WORKERS

Size of land (class ranges in acres)		Cultivating households according to number of persons engaged in cultivation															
		3—5 Persons				6—10 Persons				More than 10 Persons				Unspecified			
		House-hold	Family Worker		Hired Worker	House-hold	Family Worker		Hired Worker	House-hold	Family Worker		Hired Worker	House-hold	Family Worker		Hired Worker
			Males	Females			Males	Females			Males	Females			Males	Females	
		(13)	(14)	(15)	(16)	(17)	(18)	(19)	(20)	(21)	(22)	(23)	(24)	(25)	(26)	(27)	(28)
All Rural Areas—*contd.*																	
THANJAVUR DISTRICT—*contd.*																	
Orathanad Taluk—*contd.*																	
All Sizes	...	1,963	3,776	2,136	1,175	486	1,058	688	1,795	359	644	375	7,952	...	...	...	...
Less than 1	...	181	318	233	67	18	35	18	72	7	10	4	131	...	...	...	...
1.0 — 2.4	...	683	1,266	794	360	129	249	183	528	60	81	40	1,066	...	...	...	...
2.5 — 4.9	...	597	1,159	658	341	120	223	174	479	106	152	100	1,984	...	...	...	...
5.0 — 7.4	...	295	600	284	216	102	244	137	315	74	143	85	1,967	...	...	...	...
7.5 — 9.9	...	60	115	52	54	40	94	54	168	30	68	41	766	...	...	...	...
10.0 — 12.4	...	64	143	44	57	37	103	63	107	30	67	39	643	...	...	...	...
12.5 — 14.9	...	20	37	23	18	10	30	17	26	18	32	22	454	...	...	...	...
15.0 — 29.9	...	46	93	39	46	21	57	35	65	26	64	29	671	...	...	...	...
30.0 — 49.9	...	12	33	7	9	4	14	3	9	7	24	15	260	...	...	...	...
50+	...	5	12	2	7	5	9	4	26	1	3	...	10	...	...	...	...
Unspecified	...	...	...	...	...	...	...	...	...	...	...	...	...	...	...	...	...
Mannargudi Taluk—*contd.*																	
All Sizes	...	1,341	2,525	1,069	1,141	176	422	193	588	71	101	21	1,092	...	...	...	...
Less than 1	...	103	204	122	19	5	14	12	5	...	...	...	...	...	...	...	...
1.0 — 2.4	...	306	583	318	143	23	57	43	47	2	3	2	50	...	...	...	...
2.5 — 4.9	..	389	761	350	252	34	66	37	132	16	23	4	186	...	...	...	...
5.0 — 7.4	...	251	469	169	232	28	81	35	62	17	22	7	196	...	...	...	...
7.5 — 9.9	...	98	178	52	124	13	43	25	26	4	4	4	40	...	...	...	...
10.0 — 12.4	...	75	140	22	118	20	67	28	47	4	6	...	65	...	...	...	...
12.5 — 14.9	...	30	52	4	64	8	17	5	30	3	6	2	120	...	...	...	...
15.0 — 29.9	...	68	103	21	154	35	65	8	174	10	14	...	172	...	...	...	...
30.0 — 49.9	...	10	15	1	26	9	10	...	57	10	15	2	205	...	...	...	...
50+	...	1	1	...	4	1	2	...	8	4	7	...	47	...	...	...	...
Unspecified	...	10	19	10	5	...	...	...	...	1	1	...	10	...	...	...	...

STATE TABLE B-XII—*contd.*

SAMPLE HOUSEHOLDS ENGAGED IN CULTIVATION ONLY CLASSIFIED BY SIZE OF LAND CULTIVATED AND NUMBER OF FAMILY WORKERS AND HIRED WORKERS

Size of land (class ranges in acres)	Total of cultivating households				Cultivating households according to number of persons engaged in cultivation						
					1 Person			2 Persons			
	Household	Family Worker		Hired Worker	Household	Family Worker		Household	Family Worker		Hired Worker
		Males	Females			Males	Females		Males	Females	
(1)	(2)	(3)	(4)	(5)	(6)	(7)	(8)	(9)	(10)	(11)	(12)
					All Rural Areas—*contd.*						
					THANJAVUR DISTRICT—*contd.*						
					Nagapattinam Taluk						
All Sizes ...	2,573	3,229	967	3,373	866	787	79	703	833	343	230
Less than 1 ...	371	362	153	53	233	198	35	102	106	80	18
1.0 — 2.4 ...	802	910	295	297	360	329	31	269	318	132	88
2.5 — 4.9 ...	635	786	265	570	182	174	8	199	226	97	75
5.0 — 7.4 ...	310	455	131	460	44	41	3	82	107	27	30
7.5 — 9.9 ...	113	184	47	234	12	12	...	25	35	4	11
10.0 — 12.4 ...	113	172	29	285	17	16	1	12	19	2	3
12.5 — 14.9 ...	46	69	10	162	5	5	...	1	1	...	1
15.0 — 29.9 ...	114	192	18	476	12	12	...	10	15	1	4
30.0 — 49.9 ...	42	66	11	427	...	...	...	2	4	...	...
50+ ...	27	33	8	409	1	...	1	1	2	...	...
Unspecified ...	...	...	...	...	...	...	...	..	...	...	...
					Tiruthuraipundi Taluk						
All Sizes ...	6,054	7,545	3,365	21,993	1,564	1,319	245	1,562	1,757	982	385
Less than 1 ...	985	969	506	406	553	452	101	278	286	240	30
1.0 — 2.4 ...	2,277	2,569	1,353	5,068	674	554	120	755	823	501	186
2.5 — 4.9 ...	1,448	1,941	858	6,598	236	221	15	365	434	185	111
5.0 — 7.4 ...	693	1,023	375	4,091	59	53	6	111	139	43	40
7.5 — 9.9 ...	177	278	99	1,134	8	7	1	18	23	5	8
10.0 — 12.4 ...	174	284	66	1,090	15	15	...	16	25	3	4
12.5 — 14.9 ...	69	108	33	638	1	1	...	7	10	2	2
15.0 — 29.9 ...	159	260	57	1,672	10	8	2	8	11	3	2
30.0 — 49.9 ...	48	75	9	914	3	3	...	3	5	...	1
50+ ...	21	35	8	381	3	3	...	1	1	...	1
Unspecified ...	3	3	1	1	2	2	...	...	...	...	...

STATE TABLE B-XII—*contd.*

SAMPLE HOUSEHOLDS ENGAGED IN CULTIVATION ONLY CLASSIFIED BY SIZE OF LAND CULTIVATED AND NUMBER OF FAMILY WORKERS AND HIRED WORKERS

Size of land (class ranges in acres)	Cultivating households according to number of persons engaged in cultivation															
	3—5 Persons				6—10 Persons				More than 10 Persons				Unspecified			
	House-hold	Family Worker		Hired Worker	House-hold	Family Worker		Hired Worker	House-hold	Family Worker		Hired Worker	House-hold	Family Worker		Hired Worker
		Males	Females			Males	Females			Males	Females			Males	Females	
	(13)	(14)	(15)	(16)	(17)	(18)	(19)	(20)	(21)	(22)	(23)	(24)	(25)	(26)	(27)	(28)
All Rural Areas—*contd.*																
THANJAVUR DISTRICT—*contd.*																
Nagapattinam Taluk—*contd.*																
All Sizes ...	740	1,160	415	1,049	187	342	107	884	77	107	23	1,210	...	...	...	...
Less than 1 ...	33	54	36	20	3	4	2	15	...	...	...	...	...	...	...	...
1.0 — 2.4 ...	163	248	124	157	9	14	8	42	1	1	...	10	...	...	...	...
2.5 — 4.9 ...	216	332	136	271	34	51	20	178	4	3	4	46	...	...	...	...
5.0 — 7.4 ...	152	240	69	242	23	58	30	67	9	9	2	121	...	...	...	...
7.5 — 9.9 ...	52	84	21	103	20	45	22	63	4	8	...	57	...	...	...	...
10.0 — 12.4 ...	57	94	19	101	23	36	5	113	4	7	2	68	...	...	...	...
12.5 — 14.9 ...	27	40	3	69	10	19	6	50	3	4	1	42	...	...	...	...
15.0 — 29.9 ...	34	60	6	72	46	86	10	239	12	19	1	161	...	...	...	...
30.0 — 49.9 ...	5	7	...	11	14	22	4	79	21	33	7	337	...	...	...	...
50+ ...	1	1	1	3	5	7	...	38	19	23	6	368	...	...	...	...
Unspecified ...	...	...	...	...	...	...	...	...	...	...	...	...	...	...	...	...
Tiruthuraipundi Taluk—*contd.*																
All Sizes ...	1,698	2,647	1,377	2,143	501	809	368	2,420	729	1,013	393	17,045	...	...	...	...
Less than 1 ...	123	193	143	79	16	23	15	74	15	15	7	223	...	...	...	...
1.0 — 2.4 ...	574	854	540	636	112	152	96	563	162	186	96	3,683	...	...	...	...
2.5 — 4.9 ...	501	792	422	608	143	215	117	692	203	279	119	5,187	...	...	...	...
5.0 — 7.4 ...	273	445	165	401	100	161	69	464	150	225	92	3,186	...	...	...	...
7.5 — 9.9 ...	84	139	53	132	28	54	24	141	39	55	16	853	...	...	...	...
10.0 — 12.4 ...	71	111	30	129	27	58	18	118	45	75	15	839	...	...	...	...
12.5 — 14.9 ...	25	36	11	52	13	26	10	57	23	35	10	527	...	...	...	...
15.0 — 29.9 ...	37	57	10	91	53	103	17	258	51	81	25	1,321	...	...	...	...
30.0 — 49.9 ...	8	15	2	14	7	13	2	42	27	39	5	857	...	...	...	...
50+ ...	1	4	...	...	2	4	...	11	14	23	8	369	...	...	...	...
Unspecified ...	1	1	1	1	...	...	...	...	...	...	...	...	...	...	...	...

STATE TABLE B-XII—*contd.*

SAMPLE HOUSEHOLDS ENGAGED IN CULTIVATION ONLY CLASSIFIED BY SIZE OF LAND CULTIVATED AND NUMBER OF FAMILY WORKERS AND HIRED WORKERS

Size of land (class ranges in acres)	Total of cultivating households				Cultivating households according to number of persons engaged in cultivation						
					1 Person			2 Persons			
	Household	Family Worker		Hired Worker	Household	Family Worker		Household	Family Worker		Hired Worker
		Males	Females			Males	Females		Males	Females	
(1)	(2)	(3)	(4)	(5)	(6)	(7)	(8)	(9)	(10)	(11)	(12)
All Rural Areas—*contd.*											
THANJAVUR DISTRICT—*contd.*											
Pattukkottai Taluk											
All Sizes ...	7,047	9,921	5,663	3,974	2,046	1,747	299	2,291	2,702	1,677	203
Less than 1 ...	1.227	1,329	862	50	544	437	107	457	482	411	21
1.0 — 2.4 ...	2,634	3,371	2,045	589	901	770	131	936	1,074	735	63
2.5 — 4.9 ...	1,749	2,612	1,478	985	384	340	44	581	716	389	57
5.0 — 7.4 ...	772	1,356	692	958	133	125	8	194	266	89	33
7.5 — 9.9 ...	234	392	211	315	30	26	4	56	72	29	11
10.0 — 12.4 ...	165	319	170	253	19	16	3	30	39	12	9
12.5 — 14.9 ...	88	195	87	248	13	12	1	14	21	2	5
15.0 — 29.9 ...	136	260	93	325	18	18	...	19	28	7	3
30.0 — 49.9 ...	30	68	20	224	2	1	1	1	1	...	1
50+ ...	9	14	2	27	2	2	...	2	3	1	...
Unspecified ...	3	5	3	...	...	...	...	1	...	2	...
Arantangi Taluk											
All Sizes ...	4,972	7,030	4,591	14,463	1,230	952	278	1,344	1,546	1,064	78
Less than 1 ...	620	610	461	300	271	176	95	186	192	169	11
1.0 — 2.4 ...	1,924	2,398	1,642	2,699	546	415	131	618	690	514	32
2.5 — 4·9 ...	1,398	2,154	1,392	4,704	272	238	34	353	420	273	13
5.0 — 7.4 ...	577	1,023	636	2,195	82	71	11	121	154	73	15
7.5 — 9.9 ...	151	285	186	991	14	13	1	16	22	8	2
10.0 — 12.4 ...	137	226	116	1,278	23	21	2	30	42	13	5
12.5 — 14.9 ...	44	96	43	138	5	5	...	6	8	4	...
15.0 — 29.9 ...	90	201	94	1,714	9	9	...	7	11	3	...
30.0 — 49.9 ...	9	10	4	280	1	...	1	1	2	...	...
50+ ...	9	13	5	162	2	1	1	1	1	1	...
Unspecified ...	13	14	12	2	5	3	2	5	4	6	...

STATE TABLE B-XII—*contd.*

SAMPLE HOUSEHOLDS ENGAGED IN CULTIVATION ONLY CLASSIFIED BY SIZE OF LAND CULTIVATED AND NUMBER OF FAMILY WORKERS AND HIRED WORKERS

Size of land (class ranges in acres)	Cultivating households according to number of persons engaged in cultivation															
	3—5 Persons				6—10 Persons				More than 10 Persons				Unspecified			
	House-hold	Family Worker Males	Family Worker Females	Hired Worker	House-hold	Family Worker Males	Family Worker Females	Hired Worker	House-hold	Family Worker Males	Family Worker Females	Hired Worker	House-hold	Family Worker Males	Family Worker Females	Hired Worker
	(13)	(14)	(15)	(16)	(17)	(18)	(19)	(20)	(21)	(22)	(23)	(24)	(25)	(26)	(27)	(28)
All Rural Areas—*contd.*																
THANJAVUR DISTRICT—*concld.*																
Pattukkottai Taluk—*contd.*																
All Sizes ...	2,251	4,285	2,846	975	340	966	703	720	119	221	138	2,076	...	...	...	...
Less than 1 ...	221	396	333	17	4	14	10	...	1	...	1	12	...	...	...	...
1.0 — 2.4 ...	717	1,352	1,025	156	59	148	141	121	21	27	13	249	...	...	...	...
2.5 — 4.9 ...	676	1,289	853	275	78	224	154	168	30	43	38	485	...	...	...	...
5.0 — 7.4 ...	344	692	376	217	76	223	189	128	25	50	30	590	...	...	...	...
7.5 — 9.9 ...	111	207	109	102	31	78	65	71	6	9	4	131	...	...	...	...
10.0 — 12.4 ...	77	150	82	75	33	98	60	74	6	16	13	95	...	...	...	...
12.5 — 14.9 ...	29	56	26	33	25	85	48	41	7	21	10	169	...	...	...	...
15.0 — 29.9 ...	59	109	34	78	28	73	30	97	12	32	22	147	...	...	...	...
30.0 — 49.9 ...	11	21	7	15	6	23	6	20	10	22	6	188	...	...	...	...
50+ ...	4	8	...	7	...	...	..	...	1	1	1	20	...	...	...	...
Unspecified ...	2	5	1	...	...	...	...	...	...	...	...	...	...	...	...	...
Arantangi Taluk—*contd.*																
All Sizes ...	1,627	3,073	2,179	687	403	854	689	1,271	368	605	381	12,427	...	...	...	...
Less than 1 ...	136	218	172	84	19	17	22	90	8	7	3	115	..	...	...	...
1.0 — 2.4 ...	567	992	744	274	98	177	146	336	95	124	107	2,057	...	...	...	...
2.5 — 4.9 ...	531	1,045	759	151	131	279	208	448	111	172	118	4,092	...	...	...	...
5.0 — 7.4 ...	230	476	321	73	81	204	159	192	63	118	72	1,915	...	...	...	...
7.5 — 9.9 ...	68	146	90	37	30	59	70	91	23	45	17	861	...	...	...	...
10.0 — 12.4 ...	48	97	51	34	15	33	30	42	21	33	20	1,197	...	...	...	...
12.5 — 14.9 ...	16	36	11	9	12	37	24	22	5	10	4	107	...	...	...	...
15.0 — 29.9 ...	25	51	26	20	15	45	30	39	34	85	35	1,655	...	...	...	...
30.0 — 49.9 ...	2	2	1	3	1	1	...	7	4	5	2	270	...	...	...	...
50+ ...	1	3	...	...	1	2	...	4	4	6	3	158	...	...	...	...
Unspecified ...	3	7	4	2	...	...	...	...	...	...	...	...	...	...	...	...

STATE TABLE B-XII—*contd.*

SAMPLE HOUSEHOLDS ENGAGED IN CULTIVATION ONLY CLASSIFIED BY SIZE OF LAND CULTIVATED AND NUMBER OF FAMILY WORKERS AND HIRED WORKERS

Size of land (class ranges in acres)	Total of cultivating households				Cultivating households according to number of persons engaged in cultivation						
					1 Person			2 Persons			
	Household	Family Worker		Hired Worker	Household	Family Worker		Household	Family Worker		Hired Worker
		Males	Females			Males	Females		Males	Females	
(1)	(2)	(3)	(4)	(5)	(6)	(7)	(8)	(9)	(10)	(11)	(12)
All Rural Areas—*contd.*											
RAMANATHAPURAM DISTRICT											
All Sizes ...	53,381	69,424	53,052	71,669	15,129	10,654	4,475	15,904	17,477	13,817	514
Less than 1 ...	6,547	6,488	5,236	2,072	2,934	1,890	1,044	2,061	2,104	1,933	85
1.0 — 2.4 ...	17,314	19,940	15,292	11,332	5,931	4,129	1,802	5,714	6,194	5,088	146
2.5 — 4.9 ...	14,039	18,439	14,204	17,817	3,552	2,539	1,013	4,355	4,807	3,777	126
5.0 — 7.4 ...	7,037	10,418	7,910	14,223	1,411	1,068	343	1,866	2,125	1,536	71
7.5 — 9.9 ...	2,488	3,877	2,910	5,817	403	314	89	652	745	539	20
10.0 — 12.4 ...	2,319	3,787	2,785	6,420	376	300	76	541	646	414	22
12.5 — 14.9 ...	646	1,106	812	2,199	77	63	14	147	177	110	7
15.0 — 29.9 ...	2,192	3,884	2,878	8,382	318	260	58	419	494	320	24
30.0 — 49.9 ...	445	909	619	2,450	41	36	5	71	96	35	11
50+ ...	175	378	222	915	27	25	2	12	18	5	1
Unspecified ...	179	198	184	42	59	30	29	66	71	60	1
Tirupattur Taluk											
All Sizes ...	6,577	8,348	6,337	8,101	1,967	1,349	618	1,806	2,004	1,518	90
Less than 1 ...	1,689	1,768	1,403	802	688	427	261	482	505	434	25
1.0 — 2.4 ...	2,767	3,442	2,584	2,356	812	582	230	818	909	698	29
2.5 — 4.9 ...	1,349	1,853	1,440	2,165	327	230	97	346	399	276	17
5.0 — 7.4 ...	452	748	545	1,477	80	62	18	97	117	65	12
7.5 — 9.9 ...	111	176	133	473	16	13	3	25	26	23	1
10.0 — 12.4 ...	96	173	120	413	18	14	4	16	17	12	3
12.5 — 14.9 ...	22	41	26	58	4	3	1	3	5	1	...
15.0 — 29.9 ...	67	111	66	331	14	11	3	12	17	6	1
30.0 — 49.9 ...	9	20	11	5	2	2	...	3	5	...	1
50+ ...	2	2	...	10	1	1	...	...	...	...	...
Unspecified ...	13	14	9	11	5	4	1	4	4	3	1

STATE TABLE B-XII—*contd.*

SAMPLE HOUSEHOLDS ENGAGED IN CULTIVATION ONLY CLASSIFIED BY SIZE OF LAND CULTIVATED AND NUMBER OF FAMILY WORKERS AND HIRED WORKERS

Cultivating households according to number of persons engaged in cultivation

Size of land (class ranges in acres)	3—5 Persons				6—10 Persons				More than 10 Persons				Unspecified			
	Household	Family Worker Males	Family Worker Females	Hired Worker	Household	Family Worker Males	Family Worker Females	Hired Worker	Household	Family Worker Males	Family Worker Females	Hired Worker	Household	Family Worker Males	Family Worker Females	Hired Worker
	(13)	(14)	(15)	(16)	(17)	(18)	(19)	(20)	(21)	(22)	(23)	(24)	(25)	(26)	(27)	(28)
All Rural Areas—*contd.*																
RAMANATHAPURAM DISTRICT—*contd.*																
All Sizes ...	16,355	29,406	24,615	5,352	3,421	7,960	6,871	9,326	2,566	3,927	3,274	56,477	6	...	...	...
Less than 1 ...	1,300	2,079	1,877	569	198	357	339	711	50	58	43	707	4	...	...	...
1.0 — 2.4 ...	4,535	7,747	6,789	1,650	737	1,407	1,173	2,566	396	463	440	6,970	1	...	...	...
2.5 — 4.9 ...	4,577	8,262	6,962	1,367	916	2,031	1,773	2,680	638	800	679	13,644	1	...	...	...
5.0 — 7.4 ...	2,584	4,850	4,025	671	610	1,517	1,303	1,490	566	858	703	11,991	...	...	...	...
7.5 — 9.9 ...	981	1,862	1,468	274	237	627	536	488	215	329	278	5,035	...	...	...	...
10.0 — 12.4 ...	950	1,829	1,410	279	232	628	562	445	220	384	323	5,674	...	...	...	...
12.5 — 14.9 ...	260	495	398	75	77	209	167	152	85	162	123	1,965	...	...	...	...
15.0 — 29.9 ...	884	1,723	1,307	311	294	831	729	579	277	576	464	7,468	...	...	...	...
30.0 — 49.9 ...	170	337	226	101	78	223	188	130	85	217	165	2,208	...	...	...	...
50+ ...	65	132	67	55	40	127	97	78	31	76	51	781	...	...	...	...
Unspecified ...	49	90	86	...	2	3	4	7	3	4	5	34	...	...	...	...
Tirupattur Taluk—*contd.*																
All Sizes ...	1,992	3,478	2,910	906	486	1,054	908	1,477	326	463	383	5,628	...	...	...	...
Less than 1 ...	415	655	552	287	88	166	148	302	16	15	8	188	...	...	...	...
1.0 — 2.4 ...	849	1,486	1,253	371	185	339	295	645	103	126	108	1,311	...	...	...	...
2.5 — 4.9 ...	447	799	693	158	123	286	258	340	106	139	116	1,650	...	...	...	...
5.0 — 7.4 ...	171	324	264	45	48	146	117	97	56	99	81	1,323	...	...	...	...
7.5 — 9.9 ...	43	77	60	16	13	39	27	22	14	21	20	434	...	...	...	...
10.0 — 12.4 ...	35	73	42	15	14	38	37	28	13	31	25	367	...	...	...	...
12.5 — 14.9 ...	7	17	9	3	5	10	12	17	3	6	3	38	...	...	...	...
15.0 — 29.9 ...	20	40	27	11	9	28	14	22	12	15	16	297	...	...	...	...
30.0 — 49.9 ...	2	2	5	...	1	2	...	4	1	9	6	...	...	...	...	...
50+ ...	...	...	...	...	...	...	...	...	1	1	...	10	...	...	...	...
Unspecified ...	3	5	5	...	...	...	...	...	1	1	...	10	...	...	...	...

STATE TABLE B-XII—*contd.*

SAMPLE HOUSEHOLDS ENGAGED IN CULTIVATION ONLY CLASSIFIED BY SIZE OF LAND CULTIVATED AND NUMBER OF FAMILY WORKERS AND HIRED WORKERS

Size of land (class ranges in acres		Total of cultivating households				Cultivating households according to number of persons engaged in cultivation						
						1 Person			2 Persons			
		Household	Family Worker		Hired Worker	Household	Family Worker		Household	Family Worker		Hired Worker
			Males	Females			Males	Females		Males	Females	
(1)		(2)	(3)	(4)	(5)	(6)	(7)	(8)	(9)	(10)	(11)	(12)
						All Rural Areas—*contd.*						
						RAMANATHAPURAM DISTRICT—*contd.*						
						Sivaganga Taluk						
All Sizes	...	7,770	10,608	7,467	2,361	2,341	1,745	596	2,422	2,807	1,974	63
Less than 1	...	1,487	1,503	1,196	140	642	410	232	530	563	482	15
1.0 — 2.4	...	3,216	4,080	2,752	692	1,080	824	256	1,057	1,233	862	19
2.5 — 4.9	...	1,963	3,020	2,078	647	440	365	75	600	716	463	21
5.0 — 7.4	...	637	1,139	822	292	95	80	15	149	187	105	6
7.5 — 9.9	...	170	313	211	142	24	21	3	36	47	24	1
10.0 — 12.4	...	125	218	176	187	21	18	3	21	26	16	...
12.5 — 14.9	...	34	72	44	92	3	3	..	3	4	2	...
15.0 — 29.9	...	77	185	135	131	11	10	1	7	7	6	1
30.0 — 49.9	...	5	16	7	31	1	1	...	...	...	...	...
50+	...	1	1	...	...	1	1	...	...	...	...	...
Unspecified	...	56	61	46	7	23	12	11	19	24	14	...
						Tiruvadanai Taluk						
All Sizes	...	6,023	8,092	6,277	13,001	1,432	979	453	1,901	2,120	1,609	73
Less than 1	...	661	696	613	293	240	137	103	236	240	220	12
1.0 — 2.4	...	2,042	2,404	1,886	2,478	615	412	203	735	803	641	26
2.5 — 4.9	...	1,704	2,340	1,765	4,711	347	249	98	542	629	437	18
5.0 — 7.4	...	837	1,245	953	2,443	145	115	30	229	259	190	9
7.5 — 9.9	...	270	453	349	476	34	26	8	61	72	48	2
10·0 — 12.4	...	243	428	319	1,226	28	26	2	56	69	41	2
12.5 — 14.9	...	48	86	68	288	4	3	1	11	11	9	2
15.0 — 29.9	...	188	376	279	904	17	11	6	26	30	20	2
30.0 — 49.9	...	16	37	26	112	...	...	...	2	2	2	...
50+	...	8	20	13	70	...	...	...	1	2	...	...
Unspecified	...	6	7	6	...	2	...	2	2	3	1	...

STATE TABLE B-XII—*contd.*

SAMPLE HOUSEHOLDS ENGAGED IN CULTIVATION ONLY CLASSIFIED BY SIZE OF LAND CULTIVATED AND NUMBER OF FAMILY WORKERS AND HIRED WORKERS

Size of land (class ranges in acres)	Cultivating households according to number of persons engaged in cultivation															
	3—5 Persons				6—10 Persons				More than 10 Persons				Unspecified			
	Household	Family Worker		Hired Worker	Household	Family Worker		Hired Worker	Household	Family Worker		Hired Worker	Household	Family Worker		Hired Worker
		Males	Females			Males	Females			Males	Females			Males	Females	
	(13)	(14)	(15)	(16)	(17)	(18)	(19)	(20)	(21)	(22)	(23)	(24)	(25)	(26)	(27)	(28)
All Rural Areas—*contd.*																
RAMANATHAPURAM DISTRICT—*contd.*																
Sivaganga Taluk—*contd.*																
All Sizes ...	2,489	4,645	3,807	538	430	1,225	982	730	88	186	108	1,030	...	...	...	...
Less than 1 ...	294	489	445	59	20	40	37	51	1	1	...	15	...	...	...	...
1.0 — 2.4 ...	944	1,687	1,395	266	122	310	227	284	13	26	12	123	...	...	...	...
2.5 — 4.9 ...	757	1,479	1,190	101	136	415	331	179	30	45	19	346	...	...	...	...
5.0 — 7.4 ...	298	605	471	46	82	244	210	94	13	23	21	146	...	...	...	...
7.5 — 9.9 ...	80	162	110	30	23	66	62	34	7	17	12	77	...	...	...	...
10.0 — 12.4 ...	54	94	93	16	21	60	55	39	8	20	9	132	...	...	...	...
12.5 — 14.9 ...	19	41	28	11	4	9	7	11	5	15	7	70	...	...	...	...
15.0 — 29.9 ...	30	60	53	9	20	79	53	25	9	29	22	96	...	...	...	...
30.0 — 49.9 ...	1	4	1	...	1	1	...	6	2	10	6	25	...	...	...	...
50+ ...	...	...	...	...	...	...	...	...	...	...	...	...	...	...	...	...
Unspecified ...	12	24	21	...	1	1	...	7	...	...	...	...	...	...	...	...
Tiruvadanai Taluk—*contd.*																
All Sizes ...	1,995	3,568	2,962	678	389	948	831	970	306	477	422	11,280	...	...	...	...
Less than 1 ...	159	259	237	60	16	47	39	26	10	13	14	195	...	...	...	...
1.0 — 2.4 ...	560	959	842	174	74	159	128	218	58	71	72	2,060	...	...	...	...
2.5 — 4.9 ...	618	1,116	890	211	110	237	223	323	87	109	117	4,159	...	...	...	...
5.0 — 7.4 ...	329	595	511	115	71	179	143	179	63	97	79	2,140	...	...	...	...
7.5 — 9.9 ...	125	235	191	42	27	79	69	41	23	41	33	391	...	...	...	...
10.0 — 12.4 ...	102	198	149	29	34	84	86	66	23	51	41	1,129	...	...	...	...
12.5 — 14.9 ...	17	31	31	7	6	21	13	6	10	20	14	273	...	...	...	...
15.0 — 29.9 ...	75	156	97	32	44	119	111	106	26	60	45	764	...	...	...	...
30.0 — 49.9 ...	6	12	8	6	4	10	11	3	4	13	5	103	...	...	...	...
50+ ...	2	3	3	2	3	13	8	2	2	2	2	66	...	...	...	...
Unspecified ...	2	4	3	...	...	...	...	...	...	...	...	...	...	...	...	...

STATE TABLE B-XII—*contd.*

SAMPLE HOUSEHOLDS ENGAGED IN CULTIVATION ONLY CLASSIFIED BY SIZE OF LAND CULTIVATED AND NUMBER OF FAMILY WORKERS AND HIRED WORKERS

Size of land (class ranges in acres)	*Total of cultivating households*				Cultivating households according to number of persons engaged in cultivation						
					1 Person			2 Persons			
	Household	Family Worker		Hired Worker	Household	Family Worker		Household	Family Worker		Hired Worker
		Males	Females			Males	Females		Males	Females	
(1)	(2)	(3)	(4)	(5)	(6)	(7)	(8)	(9)	(10)	(11)	(12)
					All Rural Areas—contd.						
					RAMANATHAPURAM DISTRICT—*contd.*						
					Paramakudi Taluk						
All Sizes ...	6,103	8,088	5,883	11,481	1,621	1,148	473	1,668	1,900	1,381	55
Less than 1 ...	465	410	388	253	187	104	83	146	141	134	17
1.0 — 2.4 ...	1,835	1,996	1,631	1,667	595	386	209	560	615	497	8
2.5 — 4.9 ...	1,857	2,451	1,796	2,814	465	342	123	527	594	442	18
5.0 — 7.4 ...	1,005	1,579	999	2,368	213	178	35	232	297	169	8
7.5 — 9.9 ...	365	583	382	1,486	62	55	7	92	115	68	1
10.0 — 12.4 ...	262	459	296	946	46	37	9	47	63	31	...
12.5 — 14.9 ...	85	163	110	508	11	9	2	16	24	8	...
15.0 — 29.9 ...	164	331	209	1,001	27	26	1	26	29	20	3
30.0 — 49.9 ...	30	73	42	429	2	1	1	5	9	1	...
50+ ...	5	9	...	1	3	3	...	1	2	...	...
Unspecified ...	30	34	30	8	10	7	3	11	11	11	...
					Ramanathapuram Taluk						
All Sizes ...	2,602	3,300	2,566	4,758	717	486	231	778	829	710	17
Less than 1 ...	211	197	178	138	92	56	36	70	64	73	3
1.0 — 2.4 ...	809	877	786	1,085	247	157	90	261	254	263	5
2.5 — 4.9 ...	822	1,036	806	1,372	219	145	74	257	275	233	6
5.0 — 7.4 ...	383	556	405	977	84	65	19	101	131	69	2
7.5 — 9.9 ...	132	227	129	323	29	25	4	31	41	21	...
10.0 — 12.4 ...	105	170	120	316	16	11	5	27	30	24	...
12.5 — 14.9 ...	27	49	24	56	4	4	...	9	9	9	...
15.0 — 29.9 ...	83	142	82	294	18	16	2	17	19	14	1
30.0 — 49.9 ...	15	25	16	137	3	3	...	2	3	1	...
50+ ...	7	12	10	60	3	3	...	...	...	...	...
Unspecified ...	8	9	10	...	2	1	1	3	3	3	...

STATE TABLE B-XII—*contd.*

SAMPLE HOUSEHOLDS ENGAGED IN CULTIVATION ONLY CLASSIFIED BY SIZE OF LAND CULTIVATED AND NUMBER OF FAMILY WORKERS AND HIRED WORKERS

Cultivating households according to number of persons engaged in cultivation

Size of land (class ranges in acres)	3—5 Persons				6—10 Persons				More than 10 Persons				Unspecified			
	Household	Family Worker		Hired Worker	Household	Family Worker		Hired Worker	Household	Family Worker		Hired Worker	Household	Family Worker		Hired Worker
		Males	Females			Males	Females			Males	Females			Males	Females	
	(13)	(14)	(15)	(16)	(17)	(18)	(19)	(20)	(21)	(22)	(23)	(24)	(25)	(26)	(27)	(28)
All Rural Areas—*contd.*																
RAMANATHAPURAM DISTRICT—*contd.*																
Paramakudi Taluk—*contd.*																
All Sizes ...	1,844	3,320	2,634	790	502	1,019	874	1,694	468	701	521	8,942	...	...	...	...
Less than 1 ...	106	137	129	93	23	26	39	98	3	2	3	45	...	...	...	...
1.0 — 2.4 ...	497	769	707	336	126	178	162	559	57	48	56	764	...	...	...	...
2.5 — 4.9 ...	574	1,051	839	213	164	304	269	628	127	160	123	1,955	...	...	...	...
5.0 — 7.4 ...	342	696	501	70	82	200	152	227	131	208	142	2,063	...	...	...	...
7.5 — 9.9 ...	124	246	184	23	36	90	69	87	51	77	54	1,375	...	...	...	...
10.0 — 12.4 ...	97	200	132	23	30	90	82	43	42	69	42	880	...	...	...	...
12.5 — 14.9 ...	32	68	53	3	9	27	21	13	17	35	26	492	...	...	...	...
15.0 — 29.9 ...	53	113	63	22	28	90	74	34	30	73	51	942	...	...	...	...
30.0 — 49.9 ...	10	22	12	6	4	14	6	5	9	27	22	418	...	...	...	...
50+ ...	1	4	...	1	...	...	...	...	...	...	...	...	...	...	...	...
Unspecified ...	8	14	14	...	...	...	...	...	1	2	2	8	...	...	...	...
Ramanathapuram Taluk—*contd.*																
All Sizes ...	723	1,353	1,095	184	181	370	297	652	203	262	233	3,905	...	...	...	...
Less than 1 ...	30	54	47	5	14	15	18	76	5	8	4	54	...	...	...	...
1.0 — 2.4 ...	191	323	302	57	59	85	75	290	51	58	56	733	...	...	...	...
2.5 — 4.9 ...	227	426	346	64	50	104	81	180	69	86	72	1,122	...	...	...	...
5.0 — 7.4 ...	139	255	219	25	20	58	49	24	39	47	49	926	...	...	...	...
7.5 — 9.9 ...	52	117	76	8	10	30	17	24	10	14	11	291	...	...	...	...
10.0 — 12.4 ...	38	79	47	10	13	33	24	31	11	17	20	275	...	...	...	...
12.5 — 14.9 ...	9	22	4	6	3	9	5	5	2	5	6	45	...	...	...	...
15.0 — 29.9 ...	28	62	36	5	9	25	19	20	11	20	11	268	...	...	...	...
30.0 — 49.9 ...	4	7	7	4	2	6	4	2	4	6	4	131	...	...	...	...
50+ ...	2	3	5	...	1	5	5	...	1	1	...	60	...	...	...	...
Unspecified ...	3	5	6	...	...	...	...	...	...	...	...	...	...	...	...	...

STATE TABLE B-XII—*contd.*

SAMPLE HOUSEHOLDS ENGAGED IN CULTIVATION ONLY CLASSIFIED BY SIZE OF LAND CULTIVATED AND NUMBER OF FAMILY WORKERS AND HIRED WORKERS

Size of land (class ranges in acres)	Total of cultivating households				Cultivating households according to number of persons engaged in cultivation						
					1 Person			2 Persons			
	Household	Family Worker		Hired Worker	Household	Family Worker		Household	Family Worker		Hired Worker
		Males	Females			Males	Females		Males	Females	
(1)	(2)	(3)	(4)	(5)	(6)	(7)	(8)	(9)	(10)	(11)	(12)
All Rural Areas—*contd.*											
RAMANATHAPURAM DISTRICT—*contd.*											
Mudukulathur Taluk											
All Sizes ...	6,879	9,303	7,502	13,529	1,871	1,277	594	1,956	2,138	1,749	25
Less than 1 ...	357	309	324	276	164	92	72	104	91	113	4
1.0 — 2.4 ...	1,818	1,980	1,654	1,584	664	417	247	569	597	533	8
2.5 — 4.9 ...	1,949	2,476	2,112	2,870	504	342	162	602	645	557	2
5.0 — 7.4 ...	1,203	1,785	1,440	3,176	241	183	58	337	383	287	4
7.5 — 9.9 ...	462	766	586	1,285	83	64	19	117	130	102	2
10.0 — 12.4 ...	425	706	523	1,255	89	72	17	105	140	70	...
12.5 — 14.9 ...	135	242	173	516	21	17	4	30	36	23	1
15.0 — 29.9 ...	412	804	541	1,897	85	74	11	68	84	50	2
30.0 — 49.9 ...	68	145	94	513	9	7	2	15	21	7	2
50+ ...	33	62	31	141	9	9	...	4	4	4	...
Unspecified ...	17	28	24	16	2	...	2	5	7	3	...
Aruppukkottai Taluk											
All Sizes ...	7,031	8,993	8,041	5,970	1,741	1,121	620	2,287	2,324	2,215	35
Less than 1 ...	615	600	501	35	291	193	98	209	209	206	3
1.0 — 2.4 ...	1,959	2,175	1,908	428	643	414	229	736	755	710	7
2.5 — 4.9 ...	1,884	2,277	2,066	998	470	295	175	654	644	654	10
5.0 — 7.4 ...	1,038	1,456	1,315	1,142	181	116	65	318	327	302	7
7.5 — 9.9 ...	398	566	524	570	49	32	17	126	131	120	1
10.0 — 12.4 ...	372	593	517	564	44	28	16	89	91	86	1
12.5 — 14.9 ...	119	188	189	232	6	5	1	25	26	24	...
15.0 — 29.9 ...	457	773	719	1,540	35	.27	8	95	105	83	2
30.0 — 49.9 ...	94	200	151	232	6	5	1	14	16	9	3
50+ ...	53	126	98	229	5	3	2	3	4	1	1
Unspecified ...	42	39	53	...	11	3	8	18	16	20	...

STATE TABLE B-XII—*contd.*

SAMPLE HOUSEHOLDS ENGAGED IN CULTIVATION ONLY CLASSIFIED BY SIZE OF LAND CULTIVATED AND NUMBER OF FAMILY WORKERS AND HIRED WORKERS

Cultivating households according to number of persons engaged in cultivation

Size of land (class ranges in acres)	3—5 Persons				6—10 Persons				More than 10 Persons				Unspecified			
	House-hold	Family Worker Males	Family Worker Females	Hired Worker	House-hold	Family Worker Males	Family Worker Females	Hired Worker	House-hold	Family Worker Males	Family Worker Females	Hired Worker	House-hold	Family Worker Males	Family Worker Females	Hired Worker
	(13)	(14)	(15)	(16)	(17)	(18)	(19)	(20)	(21)	(22)	(23)	(24)	(25)	(26)	(27)	(28)
All Rural Areas—*contd.*																
RAMANATHAPURAM DISTRICT—*contd.*																
Mudukulathur Taluk—*contd.*																
All Sizes ...	2,083	3,895	3,347	449	473	1,194	1,075	1,056	496	799	737	11,999	...	...	...	...
Less than 1 ...	63	92	111	24	14	20	17	73	12	14	11	175	...	...	...	...
1.0 — 2.4 ...	466	795	718	155	57	110	86	211	62	61	70	1,210	...	...	...	...
2.5 — 4.9 ...	600	1,071	987	138	134	289	279	359	109	129	127	2,371	...	...	...	...
5.0 — 7.4 ...	387	741	656	63	110	270	258	256	128	208	181	2,853	...	...	...	...
7.5 — 9.9 ...	163	347	254	14	50	151	135	66	49	74	76	1,203	...	...	...	...
10.0 — 12.4 ...	152	309	262	14	36	110	102	31	43	75	72	1,210	...	...	...	...
12.5 — 14.9 ...	48	96	73	4	15	51	39	8	21	42	34	503	...	...	...	...
15.0 — 29.9 ...	160	360	235	15	44	142	129	41	55	144	116	1,839	...	...	...	...
30.0 — 49.9 ...	22	42	27	10	8	33	22	2	14	42	36	499	...	...	...	...
50+ ...	14	24	12	12	4	16	4	9	2	9	11	120	...	...	...	...
Unspecified ...	8	18	12	...	1	2	4	...	1	1	3	16	...	...	...	...
Aruppukkottai Taluk—*contd.*																
All Sizes ...	2,387	4,135	3,924	601	418	1,072	1,016	842	196	341	266	4,492	2	...	...	...
Less than 1 ...	107	180	183	15	7	18	14	17	...	...	...	...	1	...	...	...
1.0 — 2.4 ...	510	860	832	101	54	122	121	124	15	24	16	196	1	...	...	...
2.5 — 4.9 ...	649	1,120	1,053	164	77	178	162	192	34	40	22	632	...	...	...	...
5.0 — 7.4 ...	407	729	680	98	94	229	221	206	38	55	47	831	...	...	...	...
7.5 — 9.9 ...	166	282	276	38	38	93	87	87	19	28	24	444	...	...	...	...
10.0 — 12.4 ...	186	333	305	46	34	108	85	35	19	33	25	482	...	...	...	...
12.5 — 14.9 ...	66	104	119	21	18	49	38	41	4	4	7	170	...	...	...	...
15.0 — 29.9 ...	220	384	367	73	62	170	178	97	45	87	83	1,368	...	...	...	...
30.0 — 49.9 ...	43	83	63	23	19	56	56	31	12	40	22	175	...	...	...	...
50+ ...	20	40	21	22	15	49	54	12	10	30	20	194	...	...	...	...
Unspecified ...	13	20	25	...	...	...	...	...	...	...	...	...	...	...	...	...

STATE TABLE B-XII—*contd.*

SAMPLE HOUSEHOLDS ENGAGED IN CULTIVATION ONLY CLASSIFIED BY SIZE OF LAND CULTIVATED AND NUMBER OF FAMILY WORKERS AND HIRED WORKERS

Size of land (class ranges in acres)		Total of cultivating households				Cultivating households according to number of persons engaged in cultivation						
						1 Person			2 Persons			
		Household	Family Worker		Hired Worker	Household	Family Worker		Household	Family Worker		Hired Worker
			Males	Females			Males	Females		Males	Females	
(1)		(2)	(3)	(4)	(5)	(6)	(7)	(8)	(9)	(10)	(11)	(12)
All Rural Areas—*contd.*												
RAMANATHAPURAM DISTRICT—*contd.*												
Sattur Taluk												
All Sizes	...	**6,564**	**7,776**	**5,793**	**10,553**	**2,160**	**1,510**	**650**	**1,853**	**1,989**	**1,611**	**106**
Less than 1	...	472	447	316	101	268	192	76	124	125	122	1
1.0 — 2.4	...	1,512	1,422	1,091	738	755	514	241	459	468	425	25
2.5 — 4.9	...	1,591	1,753	1,301	1,852	554	386	168	489	523	429	26
5.0 — 7.4	...	1,001	1,165	910	1,982	271	182	89	292	305	260	19
7.5 — 9.9	...	442	574	435	934	88	63	25	129	142	110	6
10.0 — 12.4	...	551	809	579	1,371	92	72	20	142	163	108	13
12.5 — 14.9	...	149	217	147	403	22	18	4	43	54	30	2
15.0 — 29.9	...	601	925	702	1,953	89	64	25	143	168	109	9
30.0 — 49.9	...	178	332	242	821	14	13	1	26	34	13	5
50+	...	60	126	64	398	4	4	...	2	4	...	...
Unspecified	...	7	5	6	...	3	2	1	4	3	5	...
Srivilliputtur Taluk												
All Sizes	...	**3,832**	**4,917**	**3,186**	**1,915**	**1,279**	**1,039**	**240**	**1,233**	**1,366**	**1,050**	**50**
Less than 1	...	590	558	317	34	362	279	83	160	166	149	5
1.0 — 2.4	...	1,356	1,564	1,000	304	520	423	97	519	560	459	19
2.5 — 4.9	...	920	1,233	840	388	226	185	41	338	382	286	8
5.0 — 7.4	...	481	745	521	366	101	87	14	106	119	89	4
7.5 — 9.9	...	138	219	161	128	18	15	3	35	41	23	6
10.0 — 12.4	...	140	231	135	142	22	22	...	38	47	26	3
12.5 — 14.9	...	27	48	31	46	2	1	1	7	8	4	2
15.0 — 29.9	...	143	237	145	331	22	21	1	25	35	12	3
30.0 — 49.9	...	30	61	30	170	4	4	...	4	6	2	...
50+	...	6	20	6	6	1	1	...	1	2	...	...
Unspecified	...	1	1	...	...	1	1	...	...	...	...	...

STATE TABLE B-XII—*contd.*

SAMPLE HOUSEHOLDS ENGAGED IN CULTIVATION ONLY CLASSIFIED BY SIZE OF LAND CULTIVATED AND NUMBER OF FAMILY WORKERS AND HIRED WORKERS

Size of land (class ranges in acres)	Cultivating households according to number of persons engaged in cultivation															
	3—5 Persons				6—10 Persons				More than 10 Persons				Unspecified			
	House-hold	Family Worker		Hired Worker	House-hold	Family Worker		Hired Worker	House-hold	Family Worker		Hired Worker	House-hold	Family Worker		Hired Worker
		Males	Females			Males	Females			Males	Females			Males	Females	
	(13)	(14)	(15)	(16)	(17)	(18)	(19)	(20)	(21)	(22)	(23)	(24)	(25)	(26)	(27)	(28)
All Rural Areas—*contd.*																
RAMANATHAPURAM DISTRICT—*concld.*																
Sattur Taluk—*contd.*																
All Sizes ...	1765	3,036	2,483	780	375	669	561	1,473	411	571	488	8,194	...	...	...	...
Less than 1 ...	67	110	95	20	10	15	20	45	3	5	3	35	...	...	...	...
1.0 — 2.4 ...	236	366	353	91	35	41	40	169	27	33	32	453	...	...	...	...
2.5 — 4.9 ...	400	650	545	203	87	126	96	394	61	68	63	1,229	...	...	...	...
5.0 — 7.4 ...	292	486	417	122	62	94	65	302	84	98	79	1,539	...	...	...	...
7.5 — 9.9 ...	163	276	230	81	26	47	34	99	36	46	36	748	...	...	...	...
10.0 — 12.4 ...	224	425	307	90	36	68	62	136	57	81	82	1,132	...	...	...	...
12.5 — 14.9 ...	51	92	66	15	13	23	26	38	20	30	21	348	...	...	...	...
15.0 — 29.9 ...	234	427	347	105	58	138	118	169	77	128	103	1,670	...	...	...	...
30.0 — 49.9 ...	73	149	97	35	33	82	79	67	32	54	52	714	...	...	...	...
50+ ...	25	55	26	18	15	35	21	54	14	28	17	326	...	...	...	...
Unspecified ...	...	...	...	...	...	...	...	...	...	...	...	...	...	...	...	...
Srivilliputtur Taluk—*contd.*																
All Sizes ...	1,077	1,976	1,453	426	167	409	327	432	72	127	116	1,007	4	...	...	...
Less than 1 ...	59	103	78	6	6	10	7	23	...	...	...	...	3	...	...	...
1.0 — 2.4 ...	282	502	387	99	25	63	39	66	10	16	18	120	...	...	...	...
2.5 — 4.9 ...	305	550	419	115	35	92	74	85	15	24	20	180	1	...	...	...
5.0 — 7.4 ...	219	419	306	87	41	97	88	105	14	23	24	170	...	...	...	...
7.5 — 9.9 ...	65	120	87	22	14	32	36	28	6	11	12	72	...	...	...	...
10.0 — 12.4 ...	62	118	73	36	14	37	29	36	4	7	7	67	...	...	...	...
12.5 — 14.9 ...	11	24	15	5	4	10	6	13	3	5	5	26	...	...	...	...
15.0 — 29.9 ...	64	121	82	39	20	40	33	65	12	20	17	224	...	...	...	...
30.0 — 49.9 ...	9	16	6	17	6	19	10	10	7	16	12	143	...	...	...	...
50+ ...	1	3	...	...	2	9	5	1	1	5	1	5	...	...	...	...
Unspecified ...	...	...	...	...	...	...	...	...	...	...	...	...	...	...	...	...

STATE TABLE B-XII—*contd.*

SAMPLE HOUSEHOLDS ENGAGED IN CULTIVATION ONLY CLASSIFIED BY SIZE OF LAND CULTIVATED AND NUMBER OF FAMILY WORKERS AND HIRED WORKERS

Size of land (class ranges in acres)	Total of cultivating households				Cultivating households according to number of persons engaged in cultivation						
					1 Person			2 Persons			
	Household	Family Worker		Hired Worker	Household	Family Worker		Household	Family Worker		Hired Worker
		Males	Females			Males	Females		Males	Females	
(1)	(2)	(3)	(4)	(5)	(6)	(7)	(8)	(9)	(10)	(11)	(12)
All Rural Areas—*contd.*											
TIRUNELVELI DISTRICT											
All Sizes	**41,190**	**51,064**	**31,450**	**28,147**	**15,432**	**12,071**	**3,361**	**12,072**	**13,693**	**9,503**	**948**
Less than 1 ...	9,938	9,971	5,565	2,211	5,463	4,225	1,238	2,809	3,093	2,270	255
1.0 — 2.4 ...	12,363	14,534	8,323	5,014	5,100	4,107	993	3,892	4,451	3,025	308
2.5 — 4.9 ...	8,221	10,727	6,903	5,371	2,555	1,951	604	2,507	2,863	1,986	165
5.0 — 7.4 ...	4,080	5,639	3,709	3,745	1,102	839	263	1,222	1,399	967	78
7.5 — 9.9 ...	1,538	2,266	1,532	1,272	340	263	77	458	513	372	31
10.0 — 12.4 ...	1,605	2,374	1,661	2,367	322	252	70	432	481	352	31
12.5 — 14.9 ...	598	907	610	1,173	109	77	32	157	186	113	15
15.0 — 29.9 ...	1,953	3,106	2,181	3,942	286	227	59	448	534	315	47
30.0 — 49.9 ...	533	981	631	2,021	69	59	10	78	99	43	14
50+ ...	233	417	228	989	34	30	4	27	28	22	4
Unspecified ...	128	142	107	42	52	41	11	42	46	38	...
Sankaranayinar koil Taluk											
All Sizes ...	**6,041**	**8,339**	**6,023**	**4,462**	**1,550**	**1,171**	**379**	**1,883**	**2,032**	**1,662**	**72**
Less than 1 ...	614	623	413	141	300	222	78	199	208	187	3
1.0 — 2.4 ...	1,729	2,023	1,461	581	584	443	141	653	689	603	14
2.5 — 4.9 ...	1,633	2,278	1,682	1,185	342	258	84	539	571	482	25
5.0 — 7.4 ...	839	1,264	932	696	162	120	42	232	257	194	13
7.5 — 9.9 ...	300	485	385	319	44	34	10	71	79	57	6
10.0 — 12.4 ...	326	551	388	604	51	41	10	77	86	61	7
12.5 — 14.9 ...	98	154	106	146	15	10	5	28	32	22	2
15.0 — 29.9 ...	358	672	463	550	38	32	6	67	86	46	2
30.0 — 49.9 ...	96	205	144	113	7	6	1	11	15	7	...
50+ ...	32	65	28	112	1	1	...	4	7	1	...
Unspecified ...	16	19	21	15	6	4	2	2	2	2	...

STATE TABLE B-XII—*contd.*

SAMPLE HOUSEHOLDS ENGAGED IN CULTIVATION ONLY CLASSIFIED BY SIZE OF LAND CULTIVATED AND NUMBER OF FAMILY WORKERS AND HIRED WORKERS

Cultivating households according to number of persons engaged in cultivation

Size of land (class ranges in acres)	3—5 Persons				6—10 Persons				More than 10 Persons				Unspecified			
	House-hold	Family Worker Males	Family Worker Females	Hired Worker	House-hold	Family Worker Males	Family Worker Females	Hired Worker	House-hold	Family Worker Males	Family Worker Females	Hired Worker	House-hold	Family Worker Males	Family Worker Females	Hired Worker
	(13)	(14)	(15)	(16)	(17)	(18)	(19)	(20)	(21)	(22)	(23)	(24)	(25)	(26)	(27)	(28)
All Rural Areas—*contd.*																
TIRUNELVELI DISTRICT—*contd.*																
All Sizes ...	10,994	19,548	14,356	5,805	1,926	4,545	3,485	5,430	766	1,207	745	15,964	...	...	...	...
Less than 1 ...	1,478	2,356	1,844	948	159	263	196	659	29	34	17	349	...	...	...	...
1.0 — 2.4 ...	2,853	5,019	3,586	1,537	378	789	610	1,158	140	168	109	2,011	...	...	...	...
2.5 — 4.9 ...	2,573	4,638	3,388	1,239	428	1,034	789	1,123	158	241	136	2,844	...	...	...	...
5.0 — 7.4 ...	1,398	2,574	1,884	682	258	678	499	678	100	149	96	2,307	...	..	...	...
7.5 — 9.9 ...	563	1,062	773	234	138	358	277	330	39	70	33	677	...	..	...	...
10.0 — 12.4 ...	649	1,186	908	317	133	327	248	347	69	128	83	1,672	...	...	...	...
12.5 — 14.9 ...	246	458	331	111	53	136	109	136	33	50	25	911	...	...	...	...
15.0 — 29.9 ...	860	1,558	1,182	447	241	590	484	668	118	197	141	2,780	...	...	...	...
30.0 — 49.9 ...	244	465	318	166	95	261	210	201	47	97	50	1,640	...	...	...	...
50+ ...	102	193	99	108	39	97	54	124	31	69	49	753	...	...	...	...
Unspecified ...	28	39	43	16	4	12	9	6	2	4	6	20	...	...	...	...
Sankaranayinar koil Taluk—*contd.*																
All Sizes ...	2,021	3,795	2,920	704	421	1,035	845	1,127	166	306	217	2,559	...	...	...	...
Less than 1 ..	100	168	129	60	12	19	16	46	3	6	3	32	...	...	...	...
1.0 — 2.4 ..	412	752	606	112	60	113	89	211	20	26	22	244	...	...	...	..
2.5 — 4.9 ...	602	1,125	872	194	102	248	193	280	48	76	51	686	...	...	...	...
5.0 — 7.4 ...	355	675	519	121	63	166	133	147	27	46	44	415	...	...	..	...
7.5 — 9.9 ..	130	240	196	50	44	114	108	95	11	18	14	168	...	...	...	...
10.0 — 12.4 ...	138	272	199	43	36	93	81	82	24	59	37	472	...	...	...	...
12.5 — 14.9 ...	39	75	56	17	9	24	19	23	7	13	4	104	...	...	...	...
15.0 — 29.9 ...	171	337	240	65	63	172	140	154	19	45	31	329	...	.	...	...
30.0 — 49.9 ...	50	108	74	21	25	64	54	71	3	12	8	21	...	...	...	...
50+ ...	17	32	14	21	7	22	12	18	3	3	1	73	...	...	...	...
Unspecified ..	7	11	15	...	...	...	...	...	1	2	2	15	...	...	...	...

STATE TABLE B-XII—*contd.*

SAMPLE HOUSEHOLDS ENGAGED IN CULTIVATION ONLY CLASSIFIED BY SIZE OF LAND CULTIVATED AND NUMBER OF FAMILY WORKERS AND HIRED WORKERS

Size of land (class ranges in acres)		Total of cultivating households				Cultivating households according to number of persons engaged in cultivation						
						1 Person			2 Persons			
		Household	Family Worker		Hired Worker	Household	Family Worker		Household	Family Worker		Hired Worker
			Males	Females			Males	Females		Males	Females	
(1)		(2)	(3)	(4)	(5)	(6)	(7)	(8)	(9)	(10)	(11)	(12)
						All Rural Areas—*contd.*						
						TIRUNELVELI DISTRICT—*contd.*						
						Kovilpatti Taluk						
All Sizes	...	9,905	11,896	9,799	8,758	3,055	2,008	1,047	3,227	3,352	2,985	117
Less than 1	...	594	544	441	63	299	196	103	211	215	203	4
1.0 — 2.4	...	2,025	1,911	1,633	586	950	610	340	673	667	672	7
2.5 — 4.9	...	2,319	2,452	2,139	1,084	842	528	314	801	820	767	15
5.0 — 7.4	...	1,572	1,874	1,580	1,248	429	282	147	568	599	524	13
7.5 — 9.9	...	699	940	739	284	150	110	40	263	275	241	10
10.0 — 12.4	...	787	1,079	906	1,032	147	106	41	254	264	228	16
12.5 — 14.9	...	338	511	381	561	55	38	17	93	109	73	4
15.0 — 29.9	...	1,065	1,671	1,363	1,715	121	88	33	281	313	215	34
30.0 — 49.9	...	331	624	419	1,478	29	24	5	53	62	31	13
50+	...	139	252	168	707	19	16	3	13	11	14	1
Unspecified	...	36	38	30	...	14	10	4	17	17	17	...
						Srivaikuntam Taluk						
All Sizes	...	4,113	4,562	2,388	3,762	1,886	1,491	395	1,175	1,364	818	168
Less than 1	...	1,413	1,423	555	247	870	727	143	380	443	249	68
1.0 — 2.4	...	1,183	1,296	631	469	555	444	111	365	434	238	58
2.5 — 4.9	...	679	790	474	561	237	167	70	196	223	142	27
5.0 — 7.4	...	298	377	231	570	96	71	25	93	110	70	6
7.5 — 9.9	...	135	179	117	147	31	17	14	46	51	38	3
10.0 — 12.4	...	109	127	106	164	29	20	9	28	31	21	1
12.5 — 14.9	...	54	59	43	345	15	9	6	12	13	10	1
15.0 — 29.9	...	169	212	156	966	37	24	13	39	45	31	2
30.0 — 49.9	...	30	43	35	234	4	3	1	2	3	..	1
50+	...	19	33	18	59	2	2	...	4	3	4	1
Unspecified	...	24	23	22	...	10	7	3	10	8	12	...

STATE TABLE B-XII—*contd.*

SAMPLE HOUSEHOLDS ENGAGED IN CULTIVATION ONLY CLASSIFIED BY SIZE OF LAND CULTIVATED AND NUMBER OF FAMILY WORKERS AND HIRED WORKERS

Size of land (class ranges in acres)	Cultivating households according to number of persons engaged in cultivation															
	3—5 Persons				6—10 Persons				More than 10 Persons				Unspecified			
	Household	Family Worker		Hired Worker	Household	Family Worker		Hired Worker	Household	Family Worker		Hired Worker	Household	Family Worker		Hired Worker
		Males	Females			Males	Females			Males	Females			Males	Females	
	(13)	(14)	(15)	(16)	(17)	(18)	(19)	(20)	(21)	(22)	(23)	(24)	(25)	(26)	(27)	(28)
All Rural Areas—*contd.*																
TIRUNELVELI DISTRICT—*contd.*																
Kovilpatti Taluk—*contd.*																
All Sizes ...	2,955	5,111	4,561	923	439	1,074	933	1,033	229	351	273	6,685	...	...	...	...
Less than 1 ...	79	119	127	29	3	11	7	...	2	3	1	30	...	...	...	...
1.0 — 2.4 ...	353	565	556	109	26	54	48	71	23	15	17	399	...	...	...	...
2.5 — 4.9 ...	601	983	957	146	46	85	77	146	29	36	24	777	...	...	...	...
5.0 — 7.4 ...	486	833	773	118	62	135	111	201	27	25	25	916	...	...	...	...
7.5 — 9.9 ...	242	455	369	42	39	93	84	87	5	7	5	145	...	...	...	...
10.0 — 12.4 ...	318	568	504	98	48	114	109	104	20	27	24	814	...	...	...	...
12.5 — 14.9 ...	143	256	212	40	31	80	66	72	16	28	13	445	...	...	...	...
15.0 — 29.9 ...	501	903	775	159	105	274	260	208	57	93	80	1,314	...	...	...	...
30.0 — 49.9 ...	163	306	209	115	58	172	138	88	28	60	36	1,262	...	...	...	...
50+ ...	65	116	72	67	20	52	31	56	22	57	48	583	...	...	...	...
Unspecified ...	4	7	7	...	1	4	2	...	...	...	...	...	...	...	...	...
Srivaikuntam Taluk—*contd.*																
All Sizes ...	843	1,369	961	664	131	241	160	545	78	97	54	2,385	...	...	...	...
Less than 1 ...	151	234	154	127	12	19	9	52	...	...	...	...	...	...	...	...
1.0 — 2.4 ...	234	380	257	177	21	30	21	94	8	8	4	140	...	...	...	...
2.5 — 4.9 ...	203	321	210	195	30	65	41	95	13	14	11	244	...	...	...	...
5.0 — 7.4 ...	86	152	106	68	13	31	26	66	10	13	4	430	..	...	...	...
7.5 — 9.9 ...	40	71	49	25	13	28	14	56	5	12	2	63	...	...	...	...
10.0 — 12.4 ...	32	45	54	12	12	20	8	55	8	11	11	96	...	...	...	...
12.5 — 14.9 ...	19	30	21	11	1	1	1	6	7	6	5	327	...	..	...	...
15.0 — 29.9 ...	55	98	75	35	21	29	26	98	17	16	11	831	...	...	...	...
30.0 — 49.9 ...	14	20	23	12	2	4	5	7	8	13	6	214	...	...	...	...
50+ ...	6	14	7	2	5	10	7	16	2	4	...	40	...	...	...	...
Unspecified ...	3	4	5	...	1	4	2	...	...	...	...	...	...	...	...	...

STATE TABLE B-XII– *contd.*

SAMPLE HOUSEHOLDS ENGAGED IN CULTIVATION ONLY CLASSIFIED BY SIZE OF LAND CULTIVATED AND NUMBER OF FAMILY WORKERS AND HIRED WORKERS

Size of land (class ranges in acres)	Total of cultivating households				Cultivating households according to number of persons engaged in cultivation						
					1 Person			2 Persons			
	Household	Family Worker		Hired Worker	Household	Family Worker		Household	Family Worker		Hired Worker
		Males	Females			Males	Females		Males	Females	
(1)	(2)	(3)	(4)	(5)	(6)	(7)	(8)	(9)	(10)	(11)	(12)
					All Rural Areas—contd.						
					TIRUNELVELI DISTRICT–*contd.*						
					Tirunelveli Taluk						
All Sizes ...	3,774	4,499	2,601	1,297	1,603	1,289	314	1,081	1,241	844	77
Less than 1 ...	1,438	1,368	859	193	812	602	210	392	412	346	26
1.0 — 2.4 ...	1,264	1,502	827	293	502	429	73	417	494	307	33
2.5 — 4.9 ...	619	875	524	467	182	162	20	164	198	117	13
5.0 — 7.4 ...	222	364	193	131	52	47	5	55	67	41	2
7.5 — 9.9 ...	64	105	57	35	18	15	3	17	24	10	...
10.0 — 12.4 ...	72	119	60	69	16	15	1	15	18	11	1
12.5 — 14.9 ...	21	43	22	23	3	3	...	6	9	3	...
15.0 — 29.9 ...	40	74	41	63	5	5	...	8	10	5	1
30.0 — 49.9 ...	14	24	11	9	4	3	1	2	3	1	...
50+ ...	7	13	2	11	1	1	...	1	1	...	1
Unspecified ...	13	12	5	3	8	7	1	4	5	3	...
					Tenkasi Taluk						
All Sizes ...	5,090	7,029	4,492	2,900	1,411	1,139	272	1,644	1,840	1,332	116
Less than 1 ...	1,487	1,665	1,009	474	607	475	132	535	580	458	32
1.0 — 2.4 ...	1,864	2,471	1,640	883	522	426	96	658	718	555	43
2.5 — 4.9 ...	994	1,592	1,044	558	169	143	26	301	356	221	25
5.0 — 7.4 ...	363	612	403	289	62	51	11	85	103	58	9
7.5 — 9.9 ...	121	225	136	192	12	9	3	21	25	13	4
10.0 — 12.4 ...	95	184	105	150	13	13	...	17	21	12	1
12.5 — 14.9 ...	37	68	42	65	2	1	1	4	6	1	1
15.0 — 29.9 ...	93	157	87	204	13	12	1	14	19	8	1
30.0 — 49.9 ...	15	23	7	59	4	3	1	5	8	2	
50+ ...	7	12	4	19	2	2	...	1	1	1	
Unspecified ...	14	20	15	7	5	4	1	3	3	3	

STATE TABLE B-XII—*contd.*

SAMPLE HOUSEHOLDS ENGAGED IN CULTIVATION ONLY CLASSIFIED BY SIZE OF LAND CULTIVATED AND NUMBER OF FAMILY WORKERS AND HIRED WORKERS

Size of land (class ranges in acres)	Cultivating households according to number of persons engaged in cultivation															
	3—5 Persons				6—10 Persons				More than 10 Persons				Unspecified			
	Household	Family Worker		Hired Worker	Household	Family Worker		Hired Worker	Household	Family Worker		Hired Worker	Household	Family Worker		Hired Worker
		Males	Females			Males	Females			Males	Females			Males	Females	
	(13)	(14)	(15)	(16)	(17)	(18)	(19)	(20)	(21)	(22)	(23)	(24)	(25)	(26)	(27)	(28)
All Rural Areas—*contd.*																
TIRUNELVELI DISTRICT—*contd.*																
Tirunelveli Taluk—*contd.*																
All Sizes ...	947	1,618	1,197	569	121	314	222	281	22	37	24	370	...	...	...	...
Less than 1 ...	226	340	293	138	8	14	10	29	...	..	...	...	...	...	...	...
1.0 — 2.4 ...	318	514	391	206	26	64	56	44	1	1	..	10	...	...	...	...
2.5 — 4.9 ...	224	407	305	98	38	91	66	99	11	17	16	257	...	...	...	...
5.0 — 7.4 ...	88	167	97	73	26	81	49	46	1	2	1	10	...	...	...	...
7.5 — 9.9 ...	21	43	31	7	7	22	13	14	1	1	...	14	...	...	...	...
10.0 — 12.4 ...	32	63	38	20	5	13	6	16	4	10	4	32	...	...	...	...
12.5 — 14.9 ...	8	22	10	4	3	8	8	9	1	1	1	10	...	...	...	...
15.0 — 29.9 ...	19	39	23	11	5	15	11	14	3	5	2	37	...	...	...	...
30.0 — 49.9 ...	6	14	6	3	2	4	3	6	..	...	...	...	...	..	...	...
50+ ...	4	9	2	6	1	2	...	4	...	..	...	..	...	...	...	...
Unspecified ...	1	...	1	3	...	...	...	...	...	...	...	...	...	...	...	...
Tenkasi Taluk—*contd.*																
All Sizes ...	1,642	3,043	2,145	865	311	873	662	598	82	134	81	1,321	...	...	...	...
Less than 1 ...	293	512	350	175	40	83	63	132	12	15	6	135	...	...	...	...
1.0 — 2.4 ...	587	1,088	799	245	72	207	171	103	25	32	19	492	...	..	...	...
2.5 — 4.9 ...	427	812	576	196	87	265	209	112	10	16	12	225	...	...	...	...
5.0 — 7.4 ...	162	305	217	105	45	132	104	91	9	21	13	84	..	...	...	...
7.5 — 9.9 ...	62	117	68	58	21	63	44	33	5	11	8	97	...	...	...	...
10.0 — 12.4 ...	44	93	61	16	15	47	26	29	6	10	6	104	...	.	...	...
12.5 — 14.9 ...	22	42	25	23	8	18	13	26	1	1	2	15	..	..	..	...
15.0 — 29.9 ...	38	61	42	41	19	47	25	65	9	18	11	97	...	..	...	...
30.0 — 49.9 ...	1	2	2	...	2	4	2	7	3	6	...	52	.	..	...	...
50+ ...	2	3	1	4	1	4	2	...	1	2	..	15	...	...	...	...
Unspecified ..	4	8	4	2	1	3	3	...	1	2	4	5	...	...	...	...

STATE TABLE B-XII—*contd.*

SAMPLE HOUSEHOLDS ENGAGED IN CULTIVATION ONLY CLASSIFIED BY SIZE OF LAND CULTIVATED AND NUMBER OF FAMILY WORKERS AND HIRED WORKERS

Size of land (class ranges in acres)	Total of cultivating households				Cultivating households according to number of persons engaged in cultivation						
					1 Person			2 Persons			
	Household	Family Worker		Hired Worker	Household	Family Worker		Household	Family Worker		Hired Worker
		Males	Females			Males	Females		Males	Females	
(1)	(2)	(3)	(4)	(5)	(6)	(7)	(8)	(9)	(10)	(11)	(12)
All Rural Areas—*contd.*											
TIRUNELVELI DISTRICT—*contd.*											
Shencottah Taluk											
All Sizes ...	**912**	**1,243**	**544**	**442**	**347**	**320**	**27**	**260**	**330**	**167**	**23**
Less than 1 ...	327	362	144	69	172	152	20	103	127	74	5
1.0 — 2.4 ...	322	461	204	144	112	106	6	93	122	55	9
2.5 — 4.9 ...	178	277	132	110	51	50	1	42	54	28	2
5.0 — 7.4 ...	57	95	48	50	10	10	...	17	22	7	5
7.5 — 9.9 ...	9	13	7	15	1	1	...	2	2	1	1
10.0 — 12.4 ...	8	21	8	4	...	...	...	2	2	1	1
12.5 — 14.9 ...	...	...	...	...	...	...	...	...	...	...	...
15.0 — 29.9 ...	8	11	...	30	...	...	...	...	...	...	...
30.0 — 49.9 ...	...	...	...	...	...	...	...	...	...	...	...
50+ ...	2	2	1	20	...	...	...	1	1	1	...
Unspecified ...	1	1	...	...	1	1	...	...	...	...	...
Ambasamudram Taluk											
All Sizes ...	**3,061**	**3,814**	**2,098**	**1,249**	**1,224**	**1,021**	**203**	**905**	**1,052**	**685**	**73**
Less than 1 ...	1,315	1,367	823	165	677	522	155	396	431	335	26
1.0 — 2.4 ...	1,092	1,431	788	392	385	350	35	343	399	256	31
2.5 — 4.9 ...	418	634	310	289	111	103	8	117	156	68	10
5.0 — 7.4 ...	136	228	112	145	28	24	4	34	42	21	5
7.5 — 9.9 ...	22	35	20	82	4	3	1	1	2	...	...
10.0 — 12.4 ...	30	46	17	43	6	6	...	5	9	1	...
12.5 — 14.9 ...	6	12	4	...	1	1	...	1	2	...	...
15.0 — 29.9 ...	33	52	19	77	7	7	...	7	10	3	1
30.0 — 49.9 ...	6	6	3	50	3	3	...	1	1	1	...
50+ ...	1	1	...	...	1	1	...	...	...	...	...
Unspecified ...	2	2	2	6	1	1	...	...	...	...	...

STATE TABLE B-XII—*contd.*

SAMPLE HOUSEHOLDS ENGAGED IN CULTIVATION ONLY CLASSIFIED BY SIZE OF LAND CULTIVATED AND NUMBER OF FAMILY WORKERS AND HIRED WORKERS

Size of land (class ranges in acres)	Cultivating households according to number of persons engaged in cultivation															
	3—5 Persons				6—10 Persons				More than 10 Persons				Unspecified			
	House-hold	Family Worker		Hired Worker	House-hold	Family Worker		Hired Worker	House-hold	Family Worker		Hired Worker	House-hold	Family Worker		Hired Worker
		Males	Females			Males	Females			Males	Females			Males	Females	
	(13)	(14)	(15)	(16)	(17)	(18)	(19)	(20)	(21)	(22)	(23)	(24)	(25)	(26)	(27)	(28)
All Rural Areas—*contd.*																
TIRUNELVELI DISTRICT—*contd.*																
Shencottah Taluk—*contd.*																
All Sizes ...	249	468	255	194	48	107	85	142	8	18	10	83	...	...	...	...
Less than 1 ...	47	76	43	44	5	7	7	20	...	...	...	...	...	...	...	...
1.0 — 2.4 ...	96	184	102	61	19	43	37	57	2	6	4	17	...	...	...	...
2.5 — 4.9 ...	70	139	75	50	12	26	22	34	3	8	6	24	...	...	...	...
5.0 — 7.4 ...	21	38	24	18	8	23	17	15	1	2	...	12	...	...	...	...
7.5 — 9.9 ...	4	7	6	4	2	3	...	10	...	...	...	...	...	...	...	...
10.0 — 12.4 ...	5	15	5	2	1	4	2	1	...	...	...	...	...	...	...	...
12.5 — 14.9 ...	...	...	...	...	...	...	...	...	...	...	...	...	...	...	...	...
15.0 — 29.9 ...	6	9	...	15	1	1	...	5	1	1	...	10	...	...	...	...
30.0 — 49.9 ...	...	...	...	...	...	...	...	...	...	...	...	...	...	...	...	...
50+ ...	...	...	...	...	...	...	...	...	1	1	...	20	...	...	...	...
Unspecified ...	...	...	...	...	...	...	...	...	...	...	...	...	...	...	...	...
Ambasamudram Taluk—*contd.*																
All Sizes ...	777	1,403	972	391	121	290	219	317	34	48	19	468	...	...	...	...
Less than 1 ...	227	390	312	71	15	24	21	68	...	...	...	...	...	...	...	...
1.0 — 2.4 ...	313	564	415	139	39	99	73	78	12	19	9	144	...	...	...	...
2.5 — 4.9 ...	145	280	161	101	37	85	69	98	8	10	4	80	...	...	...	...
5.0 — 7.4 ...	50	99	46	34	19	53	37	36	5	10	4	70	...	...	...	...
7.5 — 9.9 ...	10	19	12	5	2	6	5	8	5	5	2	69	...	...	...	...
10.0 — 12.4 ...	15	22	10	22	3	8	6	9	1	1	...	12	...	...	...	...
12.5 — 14.9 ...	4	9	4	...	...	...	...	...	...	...	...	...	...	...	...	...
15.0 — 29.9 ...	12	19	10	19	5	14	6	14	2	2	...	43	...	...	...	...
30.0 — 49.9 ...	1	1	2	...	...	...	...	...	1	1	...	50	...	...	...	...
50+ ...	...	...	...	...	...	...	...	...	...	...	...	...	...	...	...	...
Unspecified ...	...	...	...	...	1	1	2	6	...	...	...	...	...	...	...	...

STATE TABLE B-XII—*contd.*

SAMPLE HOUSEHOLDS ENGAGED IN CULTIVATION ONLY CLASSIFIED BY SIZE OF LAND CULTIVATED AND NUMBER OF FAMILY WORKERS AND HIRED WORKERS

Size of land (class ranges in acres)	Total of cultivating households				Cultivating households according to number of persons engaged in cultivation						
					1 Person			2 Persons			
	Household	Family Worker		Hired Worker	Household	Family Worker		Household	Family Worker		Hired Worker
		Males	Females			Males	Females		Males	Females	
(1)	(2)	(3)	(4)	(5)	(6)	(7)	(8)	(9)	(10)	(11)	(12)
All Rural Areas—*contd.*											
TIRUNELVELI DISTRICT—*contd.*											
Nanguneri Taluk											
All Sizes ...	5,694	6,819	2,774	4,117	2,674	2,203	471	1,398	1,772	811	213
Less than 1 ...	1,822	1,725	1,037	666	1,042	785	257	436	468	342	62
1.0 — 2.4 ...	2,011	2,449	903	1,389	927	803	124	507	667	268	79
2.5 — 4.9 ..	973	1,355	476	884	379	329	50	270	371	133	36
5.0 — 7.4 ...	406	594	170	463	166	146	20	95	132	38	20
7.5 — 9.9 ...	138	220	58	124	54	48	6	26	39	10	3
10.0 — 12.4 ...	133	184	63	244	39	32	7	25	36	11	3
12.5 — 14.9 ...	27	40	9	17	9	7	2	9	12	2	4
15.0 — 29.9 ...	126	163	37	225	42	37	5	20	30	5	5
30.0 — 49.9 ...	24	40	9	50	6	6	...	3	6	...	...
50+ ...	20	32	6	47	5	5	...	3	4	1	1
Unspecified ...	14	17	6	8	5	5	...	4	7	1	...
Tiruchendur Taluk											
All Sizes ...	2,600	2,863	731	1,160	1,682	1,429	253	499	710	199	89
Less than 1 ...	928	894	284	193	684	544	140	157	209	76	29
1.0 — 2.4 ...	873	990	236	277	563	496	67	183	261	71	34
2.5 — 4.9 ...	408	474	122	233	242	211	31	77	114	28	12
5.0 — 7.4 ...	187	231	40	153	97	88	9	43	67	14	5
7.5 — 9.9 ...	50	64	13	74	26	26	...	11	16	2	4
10.0 — 12.4 ...	45	63	8	57	21	19	2	9	14	3	1
12.5 — 14.9 ...	17	20	3	16	9	8	1	4	3	2	3
15.0 — 29.9 ...	61	94	15	112	23	22	1	12	21	2	1
30.0 — 49.9 ...	17	16	3	28	12	11	1	1	1	1	...
50+ ...	6	7	1	14	3	2	1	...	...	...	...
Unspecified ...	8	10	6	3	2	2	...	2	4	...	...

STATE TABLE B-XII—*contd.*

SAMPLE HOUSEHOLDS ENGAGED IN CULTIVATION ONLY CLASSIFIED BY SIZE OF LAND CULTIVATED AND NUMBER OF FAMILY WORKERS AND HIRED WORKERS

Size of land (class ranges in acres)	Cultivating households according to number of persons engaged in cultivation															
	3—5 Persons				6—10 Persons				More than 10 Persons				Unspecified			
	House-hold	Family Worker		Hired Worker	House-hold	Family Worker		Hired Worker	House-hold	Family Worker		Hired Worker	House-hold	Family Worker		Hired Worker
		Males	Females			Males	Females			Males	Females			Males	Females	
	(13)	(14)	(15)	(16)	(17)	(18)	(19)	(20)	(21)	(22)	(23)	(24)	(25)	(26)	(27)	(28)
All Rural Areas—*contd.*																
TIRUNELVELI DISTRICT—*concld.*																
Nanguneri Taluk—*contd.*																
All Sizes	1,238	2,180	1,125	1,157	268	491	310	1,065	116	173	57	1,682	...	...	...	...
Less than 1	282	392	372	235	53	73	59	249	9	7	7	120	...	...	...	...
1.0 — 2.4	443	783	387	417	89	140	93	381	45	56	31	512	...	...	...	...
2.5 — 4.9	229	458	187	172	65	142	97	212	30	55	9	464	...	...	...	...
5.0 — 7.4	115	250	87	93	14	40	20	32	16	26	5	318	...	...	...	...
7.5 — 9.9	44	93	32	35	9	27	9	22	5	13	1	64	...	...	...	...
10.0 — 12.4	55	91	34	85	11	21	10	46	3	4	1	110	...	...	...	...
12.5 — 14.9	8	16	3	13	1	5	2	...	...	...	...	...	...	...	...	...
15.0 — 29.9	43	63	14	80	16	24	10	76	5	9	3	64	...	...	...	...
30.0 — 49.9	8	14	1	13	5	12	8	17	2	2	...	20	...	...	...	...
50+	6	15	3	6	5	7	2	30	1	1	...	10	...	...	...	...
Unspecified	5	5	5	8	...	...	...	...	...	...	...	...	...	...	...	...
Tiruchendur Taluk—*contd.*																
All Sizes	322	561	220	338	66	120	49	322	31	43	10	411	...	...	...	...
Less than 1	73	125	64	69	11	13	4	63	3	3	...	32	...	...	...	...
1.0 — 2.4	97	189	73	71	26	39	22	119	4	5	3	53	...	...	...	...
2.5 — 4.9	72	113	45	87	11	27	15	47	6	9	3	87	...	...	...	...
5.0 — 7.4	35	55	15	52	8	17	2	44	4	4	...	52	...	...	...	...
7.5 — 9.9	10	17	10	8	1	2	...	5	2	3	1	57	...	...	...	...
10.0 — 12.4	10	17	3	19	2	7	...	5	3	6	...	32	...	...	...	...
12.5 — 14.9	3	8	...	3	...	...	...	...	1	1	...	10	...	...	...	...
15.0 — 29.9	15	29	3	22	6	14	6	34	5	8	3	55	...	...	...	...
30.0 — 49.9	1	...	1	2	1	1	...	5	2	3	...	21	...	...	...	...
50+	2	4	...	2	...	...	...	...	1	1	...	12	...	...	...	...
Unspecified	4	4	6	3	...	...	...	...	...	...	...	...	...	...	...	...

STATE TABLE B-XII—*contd.*

SAMPLE HOUSEHOLDS ENGAGED IN CULTIVATION ONLY CLASSIFIED BY SIZE OF LAND CULTIVATED AND NUMBER OF FAMILY WORKERS AND HIRED WORKERS

Size of land (class ranges in acres)	Total of cultivating households				Cultivating households according to number of persons engaged in cultivation						
					1 Person			2 Persons			
	Household	Family Worker		Hired Worker	Household	Family Worker		Household	Family Worker		Hired Worker
		Males	Females			Males	Females		Males	Females	
(1)	(2)	(3)	(4)	(5)	(6)	(7)	(8)	(9)	(10)	(11)	(12)
All Rural Areas—*contd.*											
KANYAKUMARI DISTRICT											
All Sizes ...	11,490	13,279	1,076	15,162	6,918	6,576	342	1,800	2,652	340	608
Less than 1 ...	5,967	6,162	549	2,077	4,589	4,317	272	729	1,044	148	266
1.0 — 2.4 ...	3,560	4,385	322	5,175	1,756	1,701	55	716	1,078	135	219
2.5 — 4.9 ...	1,282	1,752	140	3,668	410	398	12	260	386	44	90
5.0 — 7.4 ...	399	562	44	1,760	106	104	2	70	104	11	25
7.5 — 9.9 ...	85	123	4	660	23	22	1	4	5	...	3
10.0 — 12.4 ...	87	124	8	984	14	14	...	9	14	...	4
12.5 — 14.9 ...	36	53	6	177	6	6	...	4	7	1	...
15.0 — 29.9 ...	56	92	2	346	11	11	...	7	12	1	1
30.0 — 49.9 ...	15	21	1	214	3	3	...	1	2	...	...
50+ ...	3	5	...	101	...	...	...	...	...	...	...
Unspecified ...	...	...	...	...	...	...	...	...	...	...	...
Vilavancode Taluk											
All Sizes ...	3,955	4,696	307	3,549	2,446	2,341	105	628	959	97	200
Less than 1 ...	2,036	2,190	149	472	1,605	1,525	80	250	388	40	72
1.0 — 2.4 ...	1,221	1,529	87	1,293	617	598	19	246	371	37	84
2.5 — 4.9 ...	457	637	48	955	162	158	4	93	143	13	30
5.0 — 7.4 ...	142	188	16	396	43	41	2	31	45	6	11
7.5 — 9.9 ...	24	41	...	93	4	4	...	1	1	...	1
10.0 — 12.4 ...	28	40	4	112	5	5	...	3	4	...	2
12.5 — 14.9 ...	20	29	3	105	3	3	...	2	3	1	...
15.0 — 29.9 ...	19	28	...	68	5	5	...	2	4	.	...
30.0 — 49.9 ...	6	10	..	30	2	2	...	...	..	...	...
50+ ...	2	4	...	25	...	...	...	...	.	..	...
Unspecified ...	...	...	...	...	...	...	...	...	..	..	...

STATE TABLE B-XII—*contd.*

SAMPLE HOUSEHOLDS ENGAGED IN CULTIVATION ONLY CLASSIFIED BY SIZE OF LAND CULTIVATED AND NUMBER OF FAMILY WORKERS AND HIRED WORKERS

Size of land (class ranges in acres)	Cultivating households according to number of persons engaged in cultivation															
	3—5 Persons				6—10 Persons				More than 10 Persons				Unspecified			
	Household	Family Worker		Hired Worker	Household	Family Worker		Hired Worker	Household	Family Worker		Hired Worker	Household	Family Worker		Hired Worker
		Males	Females			Males	Females			Males	Females			Males	Females	
	(13)	(14)	(15)	(16)	(17)	(18)	(19)	(20)	(21)	(22)	(23)	(24)	(25)	(26)	(27)	(28)
All Rural Areas—*contd.*																
KANYAKUMARI DISTRICT—*contd.*																
All Sizes ...	1,803	2,829	292	3,360	460	643	58	2,492	447	579	44	8,690	62	...	...	12
Less than 1 ...	483	685	107	874	77	78	11	426	40	38	11	511	49	...	...	...
1.0 — 2.4 ...	738	1,189	103	1,352	181	234	17	1,008	159	183	12	2,594	10	...	...	2
2.5 — 4.9 ..	394	653	63	742	106	162	14	566	110	153	7	2,260	2	..	...	10
5.0 — 7.4 ..	113	184	14	235	50	86	11	252	60	84	6	1,248	...	...	...	...
7.5 — 9.9 ...	25	38	1	53	14	26	1	74	19	32	1	530	...	...	...	...
10.0 — 12.4 ...	25	39	...	55	12	20	4	63	27	37	4	862	...	...	...	...
12.5 — 14.9 .	13	18	3	30	6	9	...	35	7	13	2	112	...	...	...	...
15.0 — 29.9 ...	8	16	...	14	12	26	...	58	17	27	1	273	1	...	...	...
30.0 — 49.9 ...	3	4	1	5	2	2	...	10	6	10	...	199	...	...	...	...
50+ ...	1	3	...	...	...	...	...	...	2	2	...	101	...	...	...	...
Unspecified ...	...	...	...	...	...	...	...	...	...	...	...	...	...	...	...	...
Vilavancode Taluk—*contd.*																
All Sizes ...	652	1,089	83	1,165	123	180	12	656	102	127	10	1,528	4	...	...	...
Less than 1 ...	159	259	26	258	14	14	2	75	5	4	1	67	3	...	...	...
1.0 — 2.4 ...	276	459	27	495	46	64	3	252	35	37	1	462	1	..	...	...
2.5 — 4.9 ...	138	249	24	237	31	42	4	166	33	45	3	522	.	...	...	...
5.0 — 7.4 ...	43	60	6	99	13	22	...	71	12	20	2	215	.	..	...	...
7.5 — 9.9 ...	9	15	...	20	8	18	...	40	2	3	...	32	..	...	...	...
10.0 — 12.4 ...	13	21	...	26	2	5	3	7	5	5	1	77	..	..	...	...
12.5 — 14.9 ...	6	10	...	16	5	8	...	27	4	5	2	62	...		..	...
15.0 — 29.9 ..	5	9	...	11	4	7	...	18	3	3	...	39	...	..	...	...
30.0 — 49.9 .	2	4	...	3	...	...	..	...	2	4	..	27	..	...	...	...
50+ ..	1	3	...	...	...	...	...	...	1	1	...	25	..	...	...	...
Unspecified .	...	...	...	...	...	...	...	...	...	...	...	...	...	..	...	..

STATE TABLE B-XII—*contd.*

SAMPLE HOUSEHOLDS ENGAGED IN CULTIVATION ONLY CLASSIFIED BY SIZE OF LAND CULTIVATED AND NUMBER OF FAMILY WORKERS AND HIRED WORKERS

Size of land (class ranges in acres)		Total of cultivating households				Cultivating households according to number of persons engaged in cultivation						
						1 Person			2 Persons			
		Household	Family Worker		Hired Worker	Household	Family Worker		Household	Family Worker		Hired Worker
			Males	Females			Males	Females		Males	Females	
(1)		(2)	(3)	(4)	(5)	(6)	(7)	(8)	(9)	(10)	(11)	(12)
						All Rural Areas—contd.						
						KANYAKUMARI DISTRICT—*contd.*						
						Kalkulam Taluk						
All Sizes	...	4,182	4,743	330	8,567	2,462	2,303	159	578	880	84	192
Less than 1	...	2,258	2,257	213	1,097	1,703	1,564	139	260	371	42	107
1.0 — 2.4	...	1,240	1,524	64	2,831	582	568	14	211	338	26	58
2.5 — 4.9	...	441	599	38	2,011	131	125	6	79	122	14	22
5.0 — 7.4	...	138	203	8	1,013	28	28	...	17	29	1	4
7.5 — 9.9	...	22	36	1	465	3	3	...	1	2	...	...
10.0 — 12.4	...	35	51	3	647	5	5	...	3	6	...	...
12.5 — 14.9	...	10	14	1	52	3	3	...	2	4	...	...
15.0 — 29.9	...	29	49	1	191	6	6	...	5	8	1	1
30.0 — 49.9	...	8	9	1	184	1	1	...	...	...	...	...
50+	...	1	1	...	76	...	...	...	...	...	...	...
Unspecified	...	...	...	...	...	...	...	...	...	...	...	...
						Thovala Taluk						
All Sizes	...	972	1,155	170	611	558	535	23	208	277	71	68
Less than 1	...	296	303	51	60	221	209	12	44	55	18	15
1.0 — 2.4	...	400	458	76	91	250	240	10	98	134	40	22
2.5 — 4.9	...	166	230	26	193	54	53	1	44	57	10	21
5.0 — 7.4	...	74	113	13	132	21	21	...	18	25	3	8
7.5 — 9.9	...	16	18	2	31	9	9	...	1	1	...	1
10.0 — 12.4	...	11	13	...	69	3	3	...	2	3	...	1
12.5 — 14.9	...	4	8	1	15	...	...	...	...	...	...	...
15.0 — 29.9	...	4	10	1	20	...	...	...	...	...	...	...
30.0 — 49.9	...	1	2	...	...	...	...	...	...	...	...	...
50+	...	...	...	...	...	...	...	...	1	2	...	...
Unspecified	...	...	...	...	...	...	...	...	...	...	...	...

STATE TABLE B-XII—*contd.*

SAMPLE HOUSEHOLDS ENGAGED IN CULTIVATION ONLY CLASSIFIED BY SIZE OF LAND CULTIVATED AND NUMBER OF FAMILY WORKERS AND HIRED WORKERS

Size of land (class ranges in acres)	Cultivating households according to number of persons engaged in cultivation															
	3—5 Persons				6—10 Persons				More than 10 Persons				Unspecified			
	House-hold	Family Worker		Hired Worker	House-hold	Family Worker		Hired Worker	House-hold	Family Worker		Hired Worker	House-hold	Family Worker		Hired Worker
		Males	Females			Males	Females			Males	Females			Males	Females	
	(13)	(14)	(15)	(16)	(17)	(18)	(19)	(20)	(21)	(22)	(23)	(24)	(25)	(26)	(27)	(28)
All Rural Areas—*contd.*																
KANYAKUMARI DISTRICT—*contd*																
Kalkulam Taluk—*contd.*																
All Sizes ...	627	915	56	1,317	206	287	15	1,114	268	358	16	5,932	41	...	...	12
Less than 1 ...	195	252	24	416	41	46	2	233	26	24	6	341	33	...	...	...
1.0 — 2.4 ...	262	395	15	539	81	105	4	444	99	118	5	1,788	5	...	...	2
2.5 — 4.9 ...	121	183	10	264	49	85	6	250	59	84	2	1,465	2	...	...	10
5.0 — 7.4 ...	39	72	5	78	19	26	2	100	35	48	...	831	...	...	...	...
7.5 — 9.9 ...	2	3	...	6	2	2	...	11	14	26	1	448	...	...	...	...
10.0 — 12.4 ...	3	5	...	5	7	10	1	39	17	25	2	603	...	...	...	...
12.5 — 14.9 ...	2	1	1	4	1	1	...	8	2	5	...	40	...	...	..	...
15.0 — 29.9 ...	2	4	...	3	4	10	...	19	11	21	...	168	1	...	...	...
30.0 — 49.9 ...	1	...	1	2	2	2	...	10	4	6	...	172	...	...	...	...
50+ ...	...	...	...	...	...	...	...	...	1	1	...	76	...	...	...	...
Unspecified ...	...	...	...	...	...	...	...	...	...	...	...	...	...	...	..	...
Thovala Taluk—*contd.*																
All Sizes ...	166	277	63	228	25	51	10	121	10	15	3	194	5	...	...	...
Less than 1 ...	26	38	21	25	...	..	...	...	1	1	...	20	4	...	...	...
1.0 — 2.4 ...	48	81	23	55	3	3	3	14	...	...	...	...	1	...	...	...
2.5 — 4.9 ...	60	105	14	93	6	12	1	34	2	3	...	45	...	...	...	...
5.0 — 7.4 ...	20	35	3	31	12	27	5	54	3	5	2	39	...	...	...	...
7.5 — 9.9 ...	4	5	1	6	1	2	1	4	1	1	...	20	..	...	..	...
10.0 — 12.4 ...	4	5	...	13	1	1	...	5	1	1	...	50	...	..	...	...
12.5 — 14.9 ...	3	5	1	5	...	...	...	...	1	3	...	10	...	...	...	...
15.0 — 29.9 ...	1	3	...	...	2	6	...	10	1	1	1	10	...	...	...	...
30.0 — 49.9 ...	...	...	...	...	...	...	...	...	...	...	...	...	...	...	...	...
50+ ...	...	...	...	...	...	...	...	...	...	...	...	...	...	...	...	...
Unspecified ...	...	...	...	...	...	...	...	...	...	...	...	...	...	...	...	...

STATE TABLE B-XII—*contd.*

SAMPLE HOUSEHOLDS ENGAGED IN CULTIVATION ONLY CLASSIFIED BY SIZE OF LAND CULTIVATED AND NUMBER OF FAMILY WORKERS AND HIRED WORKERS

Size of land (class ranges in acres)	Total of cultivating households				Cultivating households according to number of persons engaged in cultivation						
					1 Person			2 Persons			
	Household	Family Worker		Hired Worker	Household	Family Worker		Household	Family Worker		Hired Worker
		Males	Females			Males	Females		Males	Females	
(1)	(2)	(3)	(4)	(5)	(6)	(7)	(8)	(9)	(10)	(11)	(12)
					All Rural Areas—*contd.*						
					KANYAKUMARI DISTRICT—*contd.*						
					Agastheeswaram Taluk						
All Sizes ...	**2,381**	**2,685**	**269**	**2,435**	**1,452**	**1,397**	**55**	**386**	**536**	**88**	**148**
Less than 1 ...	1,377	1,412	136	448	1,060	1,019	41	175	230	48	72
1.0 — 2.4 ...	699	874	95	960	307	295	12	161	235	32	55
2.5 — 4.9 ...	218	286	28	509	63	62	1	44	64	7	17
5.0 — 7.4 ...	45	58	7	219	14	14	...	4	5	1	2
7.5 — 9.9 ...	23	28	1	71	7	6	1	1	1	...	1
10.0 — 12.4 ...	13	20	1	156	1	1	...	1	1	...	1
12.5 — 14.9 ...	2	2	1	5	...	...	...	...	...	...	...
15.0 — 29.9 ...	4	5	...	67	...	...	...	...	...	...	...
30.0 — 49.9 ...	...	...	...	...	...	...	...	...	...	...	...
50+ ...	...	...	...	...	...	...	...	...	...	...	...
Unspecified ...	...	...	...	...	...	...	...	...	...	...	...

STATE TABLE B-XII—*concld.*

SAMPLE HOUSEHOLDS ENGAGED IN CULTIVATION ONLY CLASSIFIED BY SIZE OF LAND CULTIVATED AND NUMBER OF FAMILY WORKERS AND HIRED WORKERS

Size of land (class ranges in acres)	Cultivating households according to number of persons engaged in cultivation															
	3—5 Persons				6—10 Persons				More than 10 Persons				Unspecified			
	Household	Family Worker		Hired Worker	Household	Family Worker		Hired Worker	Household	Family Worker		Hired Worker	Household	Family Worker		Hired Worker
		Males	Females			Males	Females			Males	Females			Males	Females	
	(13)	(14)	(15)	(16)	(17)	(18)	(19)	(20)	(21)	(22)	(23)	(24)	(25)	(26)	(27)	(28)
All Rural Areas—*concld.*																
KANYAKUMARI DISTRICT—*concld.*																
Agastheeswaram Taluk—*contd.*																
All Sizes ...	358	548	90	650	106	125	21	601	67	79	15	1,036	12	...	...	...
Less than 1 ...	103	136	36	175	22	18	7	118	8	9	4	83	9	...	...	...
1.0 — 2.4 ...	152	254	38	263	51	62	7	298	25	28	6	344	3	...	...	...
2.5 — 4.9 ...	75	116	15	148	20	23	3	116	16	21	2	228	..	...	...	...
5.0 — 7.4 ...	11	17	...	27	6	11	4	27	10	11	2	163	...	...	...	...
7.5 — 9.9 ...	10	15	...	21	3	4	...	19	2	2	...	30	...	...	...	...
10.0 — 12.4 ...	5	8	...	11	2	4	...	12	4	6	1	132	...	..	...	...
12.5 — 14.9 ...	2	2	1	5	...	...	...	...	...	...	...	...	...	...	...	...
15.0 — 29.9 ...	...	...	...	...	2	3	...	11	2	2	...	56	...	...	...	...
30.0 — 49.9 ...	...	...	...	...	..	...	...	...	...	...	...	.	...	...	...	...
50+ ...	...	...	...	...	...	...	...	...	...	...	...	...	...	...	...	...
Unspecified ...	...	...	...	...	...	...	...	...	...	...	...	...	...	...	..	...

TABLE B-XIII

Sample households engaged both in cultivation and household industry showing size of land cultivated classified by principal household industry in rural and urban areas separately

FLY LEAF

TABLE B-XIII—SAMPLE HOUSEHOLDS ENGAGED BOTH IN CULTIVATION AND HOUSEHOLD INDUSTRY SHOWING SIZE OF LAND CULTIVATED CLASSIFIED BY PRINCIPAL HOUSEHOLD INDUSTRY IN RURAL AND URBAN AREAS SEPARATELY

This table presents households engaged both in cultivation and household industry. It shows the size of land cultivated by these households classified by principal household industry. This table is presented for Rural and Urban separately and figures are shown for District and State.

The size of land given in columns 4–13 is same as indicated in Fly Leaf to table B-XI and B-XII.

Principal household industry is that industry which is conducted for a greater number of months, by the household. Provision was made in the Household Schedule to record more than one household industry if practised by the household, but only principal household industry has been tabulated. For definition of household industry *see* the Preliminary note.

The Principal household industry in col. 2 is classified on the basis of Indian Standard Industrial Classification and is presented for Division and Major Group only. Household industry is covered under Divisions 0–3. For detailed description of the code numbers of the Divisions, Major and Minor groups *see* Appendix V to the Preliminary note.

Major groups of household industry that which have less than 10% figures of the respective Division are not printed in the main table, but are given in a separate Appendix. The affected Divisions are indicated in the main table by a mark of asterisk (*) against the particular Division. In the Appendix the number of the Major group (in figure) and in brackets the size of land (in abbreviation) and the number of households are given. The abbreviations are explained in the Appendix itself.

TABLE B-XIII

SAMPLE HOUSEHOLDS ENGAGED BOTH IN CULTIVATION AND HOUSEHOLD INDUSTRY SHOWING SIZE OF LAND CULTIVATED CLASSIFIED BY PRINCIPAL HOUSEHOLD INDUSTRY IN RURAL AND URBAN AREAS SEPARATELY

(Based on 20% Sample)

Code No. of I.S.I.C.	Household Industry (Division and Major Group only of I.S.I.C.)	Total No. of Households	Number of households by size in acres of land cultivated										
			Less than 1	1.0—2.4	2.5—4.9	5.0—7.4	7.5—9.9	10.0—12.4	12.5—14.9	15.0—29.9	30.0—49.9	50+	Unspecified
(1)	(2)	(3)	(4)	(5)	(6)	(7)	(8)	(9)	(10)	(11)	(12)	(13)	(14)
	All Rural Areas												
	Madras State												
	All Industries ...	**34,061**	**8,145**	**11,884**	**7,382**	**3,165**	**1,033**	**978**	**278**	**878**	**200**	**75**	**43**
Division *0	Agriculture, livestock, forestry, fishing and hunting ...	4,921	852	1,456	1,260	650	213	180	54	194	35	15	12
Major Group 00	Field Produce and Plantation Crops ...	635	284	176	111	43	4	10	...	4	2	...	1
,, 04	Livestock and Hunting	4,234	554	1,259	1,140	602	208	170	54	190	33	15	9
Division 1	Mining and Quarrying	1	1	...	...	...	...	...	...	...	...	...	...
Major Group 10	Mining and Quarrying	1	1	...	...	...	...	...	...	...	...	...	...
Division *2 & 3	Manufacturing ...	29,139	7,292	10,428	6,122	2,515	820	798	224	684	165	60	31
Major Group 20	Foodstuffs ...	4,360	1,506	1,454	846	339	88	60	19	34	10	1	3
,, 23	Textile—Cotton ...	10,772	1,971	3,357	2,285	1,217	459	572	151	558	138	53	11
,, 28	Manufacture of Wood and Wooden Products ...	4,916	1,383	2,053	981	290	91	53	14	29	7	2	13
	Chingleput District												
	All Industries ...	**1,532**	**390**	**671**	**335**	**83**	**24**	**12**	**4**	**8**	**1**	...	**4**
Division *0	Agriculture, livestock, forestry, fishing and hunting ...	149	35	56	39	7	8	3	...	...	1	...	...
Major Group 04	Livestock and Hunting	147	34	55	39	7	8	3	...	...	1	...	...
Division *2 & 3	Manufacturing ...	1,383	355	615	296	76	16	9	4	8	...	...	4
Major Group 23	Textile—Cotton ...	630	137	264	161	42	9	7	3	4	...	...	3

TABLE B-XIII—*contd.*

SAMPLE HOUSEHOLDS ENGAGED BOTH IN CULTIVATION AND HOUSEHOLD INDUSTRY SHOWING SIZE OF LAND CULTIVATED CLASSIFIED BY PRINCIPAL HOUSEHOLD INDUSTRY IN RURAL AND URBAN AREAS SEPARATELY

(*Based on* 20% *sample*)

Code No. of I.S.I.C.	Household Industry (Division and Major Group only of I.S.I.C.)	Total No. of Households	Number of households by size in acres of land cultivated										
			Less than 1	1.0—2.4	2.5—4.9	5.0—7.4	7.5—9.9	10.0—12.4	12.5—14.9	15.0—29.9	30.0—49.9	50+	Unspecified
(1)	(2)	(3)	(4)	(5)	(6)	(7)	(8)	(9)	(10)	(11)	(12)	(13)	(14)
	All Rural Areas—*contd.*												
	Chingleput District—*contd.*												
Major Group 28	Manufacture of Wood and Wooden Products ...	239	60	126	44	8	1	...	...	...	...	...	...
,, 34-35	Non-metallic Mineral Products other than Petroleum and Coal	141	48	59	26	6	2	...	...	...	...	...	...
	North Arcot District												
	All Industries ...	**3,410**	**644**	**1,444**	**850**	**303**	**81**	**55**	**8**	**19**	**3**	**1**	**2**
Division *0	Agriculture, livestock, forestry, fishing and hunting ...	978	127	349	285	132	43	22	6	10	3	...	1
Major Group 04	Livestock and Hunting	968	126	346	280	131	43	22	6	10	3	...	1
Division *2 & 3	Manufacturing ...	2,432	517	1,095	565	171	38	33	2	9	...	1	1
Major Group 23	Textile—Cotton ...	842	174	384	194	59	14	13	1	1	...	1	1
,, 28	Manufacture of Wood and Wooden Products ...	508	104	245	112	30	10	4	...	3	...	...	...
,, 34-35	Non-metallic Mineral Products other than Petroleum and Coal	303	57	131	76	26	5	8	...	...	...	...	...
	South Arcot District												
	All Industries ...	**2,251**	**557**	**936**	**492**	**153**	**47**	**24**	**6**	**31**	**3**	**2**	...
Division *0	Agriculture, livestock, forestry, fishing and hunting ...	299	68	94	75	31	11	4	...	13	1	2	...

Major Group 03	Fishing ...	30	9	14	5	2	...	...	...	...	...	...	...
„ 04	Livestock and Hunting	256	52	77	68	28	11	4	...	13	1	2	...
Division *2 & 3	Manufacturing ...	1,952	489	842	417	122	36	20	6	18	2	...	...
Major Group 23	Textile—Cotton ...	617	111	264	145	56	17	11	3	9	1	...	...
„ 28	Manufacture of Wood and Wooden Products ...	547	174	236	102	21	7	4	...	3	...	...	...
„ 34-35	Non-metallic Mineral Products other than Petroleum and Coal	261	73	120	51	13	2	2	...	...	...	...	...

Salem District

	All Industries ...	**4,447**	**572**	**1,862**	**1,228**	**490**	**121**	**92**	**22**	**42**	**10**	**3**	**5**
Division *0	Agriculture, livestock, forestry, fishing and hunting ...	266	14	65	94	48	11	19	6	6	1	1	1
Major Group 00	Field Produce and Plantation Crops ...	70	3	15	31	13	1	4	...	2	1	...	...
„ 04	Livestock and Hunting	195	11	49	63	35	10	15	6	4	...	1	1
Division *2 & 3	Manufacturing ...	4,181	558	1,797	1,134	442	110	73	16	36	9	2	4
Major Group 20	Food stuffs ...	576	52	232	173	80	20	8	3	6	2	...	...
„ 23	Textile—Cotton ...	1,988	280	883	513	206	44	34	6	15	4	2	1

Coimbatore District

	All Industries ...	5,182	**288**	1,235	1,265	**831**	365	**450**	**122**	472	**115**	34	**5**
Division 0	Agriculture, livestock, forestry, fishing and hunting ...	560	23	115	139	112	35	42	11	65	13	2	3
Major Group 00	Field Produce and Plantation Crops ...	60	3	30	18	7	...	2	...	...	...	...	...
„ 04	Livestock and Hunting	500	20	85	121	105	35	40	11	65	13	2	3
Division *2 & 3	Manufacturing ...	4,622	265	1,120	1,126	719	330	408	111	407	102	32	2
Major Group 20	Foodstuffs ...	717	59	266	222	98	34	22	3	8	4	...	1
„ 23	Textile—Cotton ...	3,126	89	561	692	544	265	358	104	387	94	31	1

TABLE B-XIII—*contd.*

SAMPLE HOUSEHOLDS ENGAGED BOTH IN CULTIVATION AND HOUSEHOLD INDUSTRY SHOWING SIZE OF LAND CULTIVATED CLASSIFIED BY PRINCIPAL HOUSEHOLD INDUSTRY IN RURAL AND URBAN AREAS SEPARATELY

(*Based on 20% sample*)

Code No. of I.S.I.C.	Household Industry (Division and Major Group only of I.S.I.C.)	Total No. of Households	Number of households by size in acres of land cultivated										
			Less than 1	1.0—2.4	2.5—4.9	5.0—7.4	7.5—9.9	10.0—12.4	12.5—14.9	15.0—29.9	30.0—49.9	50+	Un-specified
(1)	(2)	(3)	(4)	(5)	(6)	(7)	(8)	(9)	(10)	(11)	(12)	(13)	(14)
	All Rural Areas—*contd.*												
	The Nilgiris District												
	All Industries ...	**33**	**2**	**14**	**6**	**7**	**1**	**2**	**1**	...	...	...	...
Division 0	Agriculture, livestock, forestry, fishing and hunting ...	22	2	10	5	5	...	...	...	...	...	...	...
Major Group 04	Livestock and Hunting	22	2	10	5	5	...	...	...	...	...	...	...
Division *2 & 3	Manufacturing ...	11	...	4	1	2	1	2	1	...	...	...	...
Major Group 23	Textile—Cotton ...	3	...	2	1	...	...	...	...	...	...	...	...
,, 33	Chemicals and Chemical Products ...	3	...	...	...	...	1	1	1	...	...	...	...
,, 36	Basic Metals and their Products except Machinery and Transport Equipment ...	3	...	1	...	1	...	1	...	...	...	...	...
	Madurai District												
	All Industries	**1,370**	**273**	**533**	**325**	**131**	**36**	**29**	**8**	**25**	**3**	**3**	**4**
Division *0	Agriculture, livestock, forestry, fishing and hunting ...	143	14	40	40	20	9	8	3	9	...	...	...
Major Group 04	Livestock and Hunting	141	14	40	38	20	9	8	3	9	...	...	...
Division *2 & 3	Manufacturing ...	1,227	259	493	285	111	27	21	5	16	3	3	4
Major Group 23	Textile—Cotton ...	297	51	94	72	31	13	14	3	13	3	3	...
,, 28	Manufacture of Wood and Wooden Products ...	340	78	151	76	20	7	1	1	2	...	...	4

Major Group 34-35	Non-metallic Mineral Products other than Petroleum and Coal	181	51	73	40	15	1	1	...	...	...	...	...
36	Basic Metals and their Products except Machinery and Transport Equipment ...	127	27	55	28	13	1	2	...	1	...	...	...
	Tiruchirapalli District												
	All Industries	**3,515**	**600**	**1,246**	**881**	**357**	**124**	**117**	**40**	**104**	**29**	**13**	**4**
Division *0	Agriculture, livestock, forestry, fishing and hunting ...	539	50	171	165	76	25	16	11	22	2	1	...
Major Group 04	Livestock and Hunting	534	49	170	164	76	24	15	11	22	2	1	...
Division *2 & 3	Manufacturing ...	2,976	550	1,075	716	281	99	101	29	82	27	12	4
Major Group 23	Textile—Cotton . .	969	122	248	203	138	48	78	17	75	26	10	4
,, 28	Manufacture of Wood and Wooden Products ...	638	164	297	132	26	11	4	2	2	...	...	...
,, 31	Leather and Leather Products ...	312	65	142	77	18	8	...	2	...	...	...	...
,, 34-35	Non-metallic Mineral Products other than Petroleum and Coal	327	84	119	100	15	5	3	1	...	...	...	...
,, 39	Miscellaneous Manufacturing Industries	353	50	119	109	45	11	9	3	4	1	2	...
	Thanjavur District												
	All Industries	**1,452**	**441**	**577**	**272**	**101**	**27**	**16**	**4**	**11**	**1**	**2**	...
Division *0	Agriculture, livestock, forestry, fishing and hunting ...	220	29	74	69	29	8	4	2	4	...	1	...
Major Group 04	Livestock and Hunting	211	27	70	66	29	8	4	2	4	...	1	...
Division *2 & 3	Manufacturing ...	1,232	412	503	203	72	19	12	2	7	1	1	...
Major Group 28	Manufacture of Wood and Wooden Products ...	589	248	245	64	23	5	2	1	...	...	1	...
,, 34-35	Non-metallic Mineral Products other than Petroleum and Coal	208	57	77	48	19	3	4	...	...	...	...	...

TABLE B-XIII—*contd.*

SAMPLE HOUSEHOLDS ENGAGED BOTH IN CULTIVATION AND HOUSEHOLD INDUSTRY SHOWING SIZE OF LAND CULTIVATED CLASSIFIED BY PRINCIPAL HOUSEHOLD INDUSTRY IN RURAL AND URBAN AREAS SEPARATELY

(*Based on* 20% *sample*)

Code No. of I.S.I.C.	Household Industry (Division and Major Group only of I.S.I.C.)	Total No. of House-holds	Number of households by size in acres of land cultivated										
			Less than 1	1.0—2.4	2.5—4.9	5.0—7.4	7.5—9.9	10.0—12.4	12.5—14.9	15.0—29.9	30.0—49.9	50+	Un-specified
(1)	(2)	(3)	(4)	(5)	(6)	(7)	(8)	(9)	(10)	(11)	(12)	(13)	(14)
	All Rural Areas—*concld.*												
	Ramanathapuram District												
	All Industries	**2,103**	**375**	**733**	**540**	**225**	**85**	**60**	**19**	**42**	**13**	**5**	**6**
Division *0	Agriculture, livestock, forestry, fishing and hunting ...	377	38	107	114	60	18	19	6	10	4	1	...
Major Group 04	Livestock and Hunting	341	31	96	104	54	17	19	6	9	4	1	...
Division *2 & 3	Manufacturing ...	1,726	337	626	426	165	67	41	13	32	9	4	6
Major Group 20	Foodstuffs ...	192	52	59	54	21	3	2	1	...	...	...	...
,, 23	Textile—Cotton ...	331	44	108	78	36	21	16	5	15	5	3	...
,, 28	Manufacture of Wood and Wooden Products ...	738	151	270	176	77	29	15	2	9	3	1	5
,, 34-35	Non-metallic Mineral Products other than Petroleum and Coal	196	41	83	57	10	2	1	1	1	...	...	...
	Tirunelveli District												
	All Industries	**5,786**	**1,943**	**1,922**	**1,033**	**447**	**113**	**116**	**44**	**123**	**21**	**11**	**13**
Division *0	Agriculture, livestock, forestry, fishing and hunting ...	1,058	236	305	215	127	44	43	9	55	9	7	7
Major Group 00	Field Produce and Plantation Crops ...	165	63	54	25	16	2	3	...	1	...	...	1
,, 04	Livestock and Hunting	886	170	252	189	110	42	40	9	54	9	7	4
Division 1	Mining and Quarrying	1	1	...	...	...	...	...	...	...	...	...	...
Major Group 10	Mining and Quarrying	1	1	...	...	...	...	...	...	...	...	...	...

Tirunelveli District—*contd.*

Division *2 & 3	Manufacturing ...	4,727	1,706	1,616	818	320	69	73	35	68	12	4	6
Major Group 20	Foodstuffs ...	1,000	326	342	200	72	15	18	11	12	3	...	1
„ 22	Tobacco Products ...	1,644	697	568	248	91	15	6	8	9	1	...	1
„ 23	Textile—Cotton ...	888	261	280	153	85	20	36	8	35	5	3	1
„ 28	Manufacture of Wood and Wooden Products ...	613	204	217	123	36	8	9	5	5	3	...	3

Kanyakumari District

	All Industries	**2,980**	**2,060**	**711**	**155**	**37**	**9**	**5**	...	**1**	**1**	**1**	...
Division 0	Agriculture, livestock, forestry, fishing and hunting ...	310	216	69	20	3	1	...	...	...	1	...	...
Major Group 00	Field Produce and Plantation Crops ...	277	198	60	17	1	...	...	...	...	1	...	...
„ 04	Livestock and Hunting	33	18	9	3	2	1	...	...	...	...	...	...
Division *2 & 3	Manufacturing ...	2,670	1,844	642	135	34	8	5	...	1	...	1	...
Major Group 20	Foodstuffs ...	1,351	908	343	73	18	4	3	...	1	...	1	...
„ 23	Textile—Cotton ...	972	678	227	51	11	3	2	...	...	...	...	...

TABLE B-XIII—*contd.*

SAMPLE HOUSEHOLDS ENGAGED BOTH IN CULTIVATION AND HOUSEHOLD INDUSTRY SHOWING SIZE OF LAND CULTIVATED CLASSIFIED BY PRINCIPAL HOUSEHOLD INDUSTRY IN RURAL AND URBAN AREAS SEPARATELY

(*Based on 20% sample*)

Code No. of I.S.I.C.	Household Industry (Division and Major Group only of I.S.I.C.)	Total No. of Households	Number of households by size in acres of land cultivated										
			Less than 1	1.0—2.4	2.5—4.9	5.0—7.4	7.5—9.9	10.0—12.4	12.5—14.9	15.0—29.9	30.0—49.9	50+	Un-specified
(1)	(2)	(3)	(4)	(5)	(6)	(7)	(8)	(9)	(10)	(11)	(12)	(13)	(14)
	All Urban Areas												
	Madras State												
	All Industries	**1,889**	**574**	**708**	**346**	**150**	**33**	**46**	**5**	**18**	**8**	**1**	...
Division *0	Agriculture, livestock, forestry, fishing and hunting ...	208	65	71	35	19	7	7	...	3	...	1	...
Major Group 04	Livestock and Hunting	202	63	68	35	18	7	7	...	3	...	1	...
Division *2 & 3	Manufacturing ...	1,681	509	637	311	131	26	39	5	15	8	...	...
Major Group 23	Textile—Cotton ...	1.006	305	385	185	83	14	22	3	6	3	...	...
	Madras District												
	All Industries	**1**	...	**1**	...	...	...	...	...	...	...	...	...
Division 2 & 3	Manufacturing ...	1	...	1	...	...	...	...	...	...	...	...	...
Major Group 23	Textile—Cotton ...	1	...	1	...	...	...	...	...	...	...	...	...
	Chingleput District												
	All Industries	**82**	**10**	**37**	**19**	**10**	**5**	**1**	...	...	...	...	...
Division 0	Agriculture, livestock, forestry, fishing and hunting ...	7	...	1	1	2	2	1	...	...	...	...	...
Major Group 04	Livestock and Hunting	7	...	1	1	2	2	1	...	...	...	...	...
Division *2 & 3	Manufacturing ...	75	10	36	18	8	3	...	...	...	...	...	...
Major Group 23	Textile—Cotton ...	62	9	30	17	4	2	...	...	...	...	...	...

		North Arcot District												
		All Industries	**159**	**44**	**68**	**32**	**11**	**2**	**1**	**1**	...	...	...	...
Division	0	Agriculture, livestock, forestry, fishing and hunting ...	9	2	5	1	1	...	...	...	...	...	...	...
Major Group	04	Livestock and Hunting	9	2	5	1	1	...	...	...	...	...	...	...
Division	*2 & 3	Manufacturing ...	150	42	63	31	10	2	1	1	...	...	...	...
Major Group	23	Textile—Cotton ...	92	29	40	15	6	...	1	1	...	...	...	...
„	28	Manufacture of Wood and Wooden Products ...	15	5	5	3	2	...	...	...	...	...	...	...
		South Arcot District												
		All Industries	**108**	**36**	**46**	**19**	**3**	**2**	**1**	...	**1**	...	...	...
Division	0	Agriculture, livestock, forestry, fishing and hunting ...	3	1	2	...	...	...	...	...	...	...	...	...
Major Group	04	Livestock and Hunting	3	1	2	...	...	...	...	...	...	...	...	...
Division	*2 & 3	Manufacturing ...	105	35	44	19	3	2	1	...	1	...	...	...
Major Group	23	Textile—Cotton ...	66	24	26	12	1	2	1	...	...	...	...	...
„	28	Manufacture of Wood and Wooden Products ...	13	5	7	...	...	...	...	...	1	...	...	...
		Salem District												
		All Industries	**188**	**26**	**80**	**47**	**25**	**3**	**6**	...	**1**	...	...	...
Division	0	Agriculture, livestock, forestry, fishing and hunting ...	5	...	1	3	1	...	...	...	...	...	...	...
Major Group	04	Livestock and Hunting	5	...	1	3	1	...	...	...	...	...	...	...
Division	*2 & 3	Manufacturing ...	183	26	79	44	24	3	6	...	1	...	...	...
Major Group	23	Textile—Cotton ...	147	21	60	37	21	1	6	...	1	...	...	...
		Coimbatore District												
		All Industries	**84**	**3**	**19**	**28**	**13**	**5**	**8**	**1**	**6**	**1**	...	...
Division	0	Agriculture, livestock, forestry, fishing and hunting ...	25	...	5	10	2	3	2	...	3	...	...	...
Major Group	04	Livestock and Hunting	25	...	5	10	2	3	2	...	3	...	...	...
Division	*2 & 3	Manufacturing ...	59	3	14	18	11	2	6	1	3	1	...	...
„	23	Textile—Cotton ...	18	...	6	5	3	1	2	...	1	...	...	...

TABLE B-XIII—*contd.*

SAMPLE HOUSEHOLDS ENGAGED BOTH IN CULTIVATION AND HOUSEHOLD INDUSTRY SHOWING SIZE OF LAND CULTIVATED CLASSIFIED BY PRINCIPAL HOUSEHOLD INDUSTRY IN RURAL AND URBAN AREAS SEPARATELY

(*Based on* 20% *sample*)

Code No. of I.S.I.C.	Household Industry (Division and Major Group only of I.S.I.C.)	Total No. of Households	Number of households by size in acres of land cultivated										
			Less than 1	1.0—2.4	2.5—4.9	5.0—7.4	7.5—9.9	10.0—12.4	12.5—14.9	15.0—29.9	30.0—49.9	50+	Un-specified
(1)	(2)	(3)	(4)	(5)	(6)	(7)	(8)	(9)	(10)	(11)	(12)	(13)	(14)
	All Urban Areas—*contd.*												
	Coimbatore District—*contd.*												
Major Group 34-35	Non-metallic Mineral Products other than Petroleum and Coal	9	...	3	2	1	1	1	1	...	...	...	...
„ 36	Basic Metals and their Products except Machinery and Transport Equipment	11	...	...	6	4	...	...	...	1	...	...	...
	The Nilgiris District												
	All Industries	**26**	**7**	**10**	**3**	**4**	**1**	**1**	...	...	...	...	...
Division 0	Agriculture, livestock, forestry, fishing and hunting ...	18	6	5	2	3	1	1	...	...	...	...	...
Major Group 04	Livestock and Hunting	18	6	5	2	3	1	1	...	...	...	...	...
Division 2-3	Manufacturing ...	8	1	5	1	1	...	...	...	...	...	...	...
MajorGroup 23	Textile—Cotton ...	2	...	1	...	1	...	...	...	...	...	...	...
„ 25	Textile—Wool ...	2	...	2	...	...	...	...	...	...	...	...	...
„ 27	Textile—Miscellaneous	1	...	...	1	...	...	...	...	...	...	...	...
„ 28	Manufacture of Wood and Wooden Products ...	3	1	2	...	...	...	...	...	...	...	...	...
	Madurai District												
	All Industries	**97**	**13**	**49**	**17**	**11**	**2**	**2**	...	**2**	**1**	...	...
Division 0	Agriculture, livestock, forestry, fishing and hunting ...	16	4	8	2	2	...	...	...	...	...	...	...

Major Group 04	Livestock and Hunting	16	4	8	2	2	...	...	...	...	...	...	...
Division *2 & 3	Manufacturing ...	81	9	41	15	9	2	2	...	2	1	...	...
Major Group 23	Textile—Cotton ...	34	3	20	6	3	...	1	...	1	...	...	...
„ 27	Textile—Miscellaneous	9	2	4	...	2	1	...	...	...	...	...	...
„ 28	Manufacture of Wood and Wooden Products ...	16	1	8	4	...	1	1	...	...	1	...	...
	Tiruchirapalli District												
	All Industries	**206**	**70**	**67**	**45**	**18**	**3**	**2**	**1**	...	...	...	...
Division 0	Agriculture, livestock, forestry, fishing and hunting ...	15	4	5	3	3	...	...	...	...	...	...	...
Major Group 04	Livestock and Hunting	15	4	5	3	3	...	...	...	...	...	...	...
Division *2 & 3	Manufacturing ...	191	66	62	42	15	3	2	1	...	...	...	...
Major Group 23	Textile—Cotton ...	136	49	43	28	12	2	1	1	...	...	...	...
	Thanjavur District												
	All Industries	**95**	**16**	**37**	**21**	**10**	**1**	**6**	**1**	**1**	**1**	**1**	...
Division *0	Agriculture, livestock, forestry, fishing and hunting ...	20	6	7	2	3	...	1	...	...	...	1	...
Major Group 04	Livestock and Hunting	19	6	7	2	2	...	1	...	...	...	1	...
Division *2 & 3	Manufacturing ...	75	10	30	19	7	1	5	1	1	1	...	...
Major Group 20	Foodstuffs ...	16	3	5	4	...	...	3	...	1	...	...	...
„ 23	Textile—Cotton ...	21	1	9	6	4	1	...	...	...	...	...	...
„ 34-35	Non-metallic Mineral Products other than Petroleum and Coal	11	4	3	2	1	...	...	...	...	1	...	...
„ 39	Miscellaneous Manufacturing Industries	8	1	5	...	...	...	1	1	...	...	...	...
	Ramanathapuram District												
	All Industries	**149**	**32**	**62**	**27**	**14**	**4**	**5**	...	**4**	**1**	...	...
Division 0	Agriculture livestock, forestry, fishing and hunting ...	15	6	8	1	...	...	...	...	...	...	...	...
Major Group 04	Livestock and Hunting	15	6	8	1	...	...	...	...	...	...	...	...
Division *2 & 3	Manufacturing ...	134	26	54	26	14	4	5	...	4	1	...	...
Major Group 23	Textile—Cotton ...	78	12	29	17	10	3	4	...	2	1	...	...

TABLE B-XIII *concld.*

SAMPLE HOUSEHOLDS ENGAGED BOTH IN CULTIVATION AND HOUSEHOLD INDUSTRY SHOWING SIZE OF LAND CULTIVATED CLASSIFIED BY PRINCIPAL HOUSEHOLD INDUSTRY IN RURAL AND URBAN AREAS SEPARATELY

(Based on 20% sample)

Code No. of I.S.I.C.	Household Industry (Division and Major Group only of I.S.I.C.)	Total No. of Households	Number of households by size in acres of land cultivated: Less than 1	1.0—2.4	2.5—4.9	5.0—7.4	7.5—9.9	10.0—12.4	12.5—14.9	15.0—29.9	30.0—49.9	50+	Un-specified
(1)	(2)	(3)	(4)	(5)	(6)	(7)	(8)	(9)	(10)	(11)	(12)	(13)	(14)
	All Urban Areas—*concld.*												
	Tirunelveli District												
	All Industries	**623**	**275**	**208**	**86**	**29**	**5**	**13**	**1**	**3**	**3**	...	...
Division *0	Agriculture, livestock, forestry, fishing and hunting ...	73	35	23	10	2	1	2	...	...	...	...	...
Major Group 04	Livestock and Hunting	69	34	20	10	2	1	2	...	...	...	...	...
Division *2 & 3	Manufacturing ...	550	240	185	76	27	4	11	1	3	3	...	...
Major Group 22	Tobacco Products ...	97	56	31	7	...	...	1	...	1	1	...	...
„ 23	Textile—Cotton ...	307	130	108	40	17	2	6	1	1	2	...	...
	Kanyakumari District												
	All Industries	**71**	**42**	**24**	**2**	**2**	...	...	...	...	**1**	...	...
Division 0	Agriculture, livestock, forestry, fishing and hunting ...	2	1	1	...	...	...	...	...	...	...	...	...
Major Group 00	Field Produce and Plantation Crops ...	1	1	...	...	...	...	...	...	...	...	...	...
„ 04	Livestock and Hunting	1	...	1	...	...	...	...	...	...	...	...	...
Division *2 & 3	Manufacturing ...	69	41	23	2	2	...	...	...	...	1	...	...
Major Group 20	Foodstuffs ...	15	6	7	...	1	...	...	...	...	1	...	...
„ 23	Textile—Cotton ...	42	27	12	2	1	...	...	...	...	...	...	...

APPENDIX TO TABLE B-XIII

The following abbreviations have been used:—

Less than		1	Acre	=	A
1.0	—	2.4	Acres	=	B
2.5	—	4.9	„	=	C
5.0	—	7.4	„	=	D
7.5	—	9.9	„	=	E
10.0	—	12.4	„	=	F
12.5	—	14.9	„	=	G
15.0	—	29.9	„	=	H
30.0	—	49.9	„	=	I
50+	—		„	=	J
Unspecified			„	=	K

MADRAS STATE

Rural: 01 (B–1); 02 (A–1, D–1); 03 (A–13, B–20, C–9, D–4, E–1, K–2); 21 (A–1, B–9, C–8, D–4, E–2, F–2, H–2); 22 (A–733, B–627, C–279, D–99, E–17, F–6, G–9, H–10, I–1, J–1, K–1); 24 (A–24, B–34, C–11, D–2, E–1, I–1); 25 (A–1, B–17, C–19, D–4, E–2, F–3, G–1, H–2); 26 (A–51, B–137, C–57, D–27, E–3, F–6, H–3, K–1); 27 (A–289, B–463, C–284, D–92, E–35, F–15, G–7, H–14, I–3); 29 (B–1); 30 (A–3, C–1); 31 (A–282, B–539, C–290, D–89, E–27, F–9, G–3, H–4, K–1); 33 (A–15, B–56, C–40, D–18, E–4, F–9, G–1, H–4, J–1); 34–35 (A–531, B–877, C–532, D–146, E–36, F–25, G–3, H–5); 36 (A–224, B–355, C–187, D–67, E–24, F–14, G–5, H–5); 37 (I–1); 38 (A–13, B–33, C–26, D–6, E–1, F–4, G–1, H–1); 39 (A–265, B–416, C–276, D–115, E–30, F–20, G–10, H–13, I–4, J–2, K–1).

Urban: 00 (A–2, B–3, D–1); 20 (A–32, B–44, C–28, D–6, E–1, F–5, H–2, I–1); 21 (A–1, B–1, C–3); 22 (A–60, B–39, C–11, D–2, F–1, H–1, I–1); 25 (B–2); 26 (A–4, B–7, C–5, D–3, E–2, F–1); 27 (A–14, B–17, C–8, D–6, E–2, F–3, H–2, I–1); 28 (A–42, B–54, C–27, D–6, E–1, F–3, H–1, I–1); 31 (A–7, B–9, D–1); 33 (A–2, B–8, C–8, D–2, E–1, H–2); 34–35 (A–14, B–28, C–7, D–7, E–1, F–1, G–1, I–1); 36 (A–4, B–12, C–12, D–7, F–1, H–1); 38 (B–5, C–4, D–2); 39 (A–24, B–26, C–13, D–6, E–4, F–2, G–1).

CHINGLEPUT DISTRICT

Rural: 00 (A–1) ; 03 (B–1); 20 (A–17, B–25, C–12, D–5, E–1, F–1, K–1); 21 (A–1, B–1, C–1, F–1, H–1); 22 (A–5, B–12, C–5, D–1); 25 (B–3, C–2); 26 (A–4, B–17, C–6, D–4, E–1, H–2); 27 (A–18, B–32, C–19, D–5, E–2); 31 (A–30, B–21, C–7, D–1); 33 (A–1, C–1); 36 (A–9, B–25, C–5, D–1, G–1); 38 (A–1, B–3, C–1); 39 (A–24, B–27, C–6, D–3, H–1).

Urban: 21 (B–1) ; 26 (C–1, D–3, E–1); 27 (B–2); 34–35 (A–1, B–1); 36 (B–1); 38 (B–1); 39 (D–1).

NORTH ARCOT DISTRICT

Rural: 00 (A–1, B–1, C–4, D–1); 01 (B–1); 03 (C–1); 20 (A–15, B–39, C–21, D–13, E–3, F–3, H–1); 21 (B–2, C–4, D–1); 22 (A–16, B–30, C–21, D–1); 24 (B–2, C–1); 25 (B–6, C–8, D–4, F–1); 26 (A–21, B–36, C–12, D–3); 27 (A–18, B–56, C–28, D–8, E–3, F–1, G–1, H–3); 31 (A–58, B–81, C–40, D–11, E–1, F–1); 33 (A–1, B–1, D–2); 36 (A–27, B–39, C–24, D–2, E–1, H–1); 38 (A–4, B–9, C–4); 39 (A–22, B–34, C–20, D–11, E–1, F–2).

Urban: 20 (A–1, B–2, C–2, D–1); 22 (A–2, B–7, C–3); 26 (A–1, B–2, C–3); 27 (A-1, B-1, C-2); 31 (B–2); 34–35 (A–1, B–2); 36 (A–1, B–1, C–1); 38 (C–1); 39 (A–1, B–1, C–1, D–1, E–2).

SOUTH ARCOT DISTRICT

Rural: 00 (A–7, B–3, C–2); 02 (D–1); 20 (A–38, B–62, C–36, D–10, E–2, G–1, H–4, I–1); 21 (B–2); 24 (A–2, B–2); 26 (B–1); 27 (A–5, B–18, C–10, D–2, H–1); 30 (C–1); 31 (A–19, B–37, C–11, D–2); 36 (A–34, B–41, C–29, D–13, E–5, G–1); 38 (C–1); 39 (A–33, B–59, C–31, D–5, E–3, F–3, G–1, H–1).

Urban: 20 (A–1, B–3, C–2); 27 (C–3); 34-35 (A–1, B–2); 36 (B–2, D–1); 38 (B–1); 39 (A–4, B–3, C–2, D–1).

SALEM DISTRICT

Rural: 03 (B–1); 22 (A–3, B–3, C–2, D–1); 24 (A–2, B–1); 25 (A–1, B–5, C–6, E–1, F–2); 26 (A–16, B–64, C–30, D–18, E–2, F–4, H–1, K–1); 27 (A–64, B–161, C–114, D–25, E–6, F–4, G–1, H–2, I–1); 28 (A–59, B–160, C–94, D–31, E–6, F–5, G–2, H–3, K–1); 31 (A–32, B–140, C–86, D–39, E–15, F–7, G–1, H–3, K–1); 33 (A–1, C–2, F–1); 34-35 (A–21, B–80, C–56, D–16, E–6, F–3, G–1, H–3); 36 (A–12, B–38, C–22, D–11, E–6, F–3, G–1, H–1); 38 (B-4, C-2, F-1); 39 (A–15, B–26, C–34, D–15, E–4, F–1, G–1, H–2, I–2).

Urban: 20 (B–3, C–3); 22 (A–2, B–1, D–2); 26 (B–1, C–1, E–1); 27 (B–2, C–1, D–1, E–1); 28 (B–4, C–1); 31 (A–3, B–1); 34-35 (B–3); 36 (C–1); 39 (B–4).

COIMBATORE DISTRICT

Rural: 21 (E–1); 22 (A–5, B–9, C–1, D–1, H–1, J–1); 24 (A–1, B–1); 25 (C–3, G–1, H–2); 26 (A–1, B–4, C–7, D–1, F–2); 27 (A–17, B–60, C–48, D–22, E–10, F–7, G–1, H–4, I–1); 28 (A–44, B–76, C–53, D–16, E–6, F–9, G–1, H–2, I–1); 31 (A–16, B–26, C–16, D–2, E–2, H–1); 33 (C–1); 34-35 (A–26, B–78, C–58, D–18, E–7, F–3, H–1); 36 (A–2, B–20, C–13, D–8, E–4, F–4, G–1, H–1); 37 (I–1); 38 (B–8, C–5, D–3, F–2); 39 (A–5, B–11, C–7, D–6, E–1, F–1, I–1).

Urban: 20 (C–2, D–1, H–1); 27 (A–1, B–1, F–2, I–1); 28 (A–1, B–2, C–2); 33 (B–1); 38 (D–1); 39 (A–1, B–1, C–1, D–1, F–1).

THE NILGIRIS DISTRICT

Rural: 28 (B–1); 39 (D–1).

Urban: *NIL*

MADURAI DISTRICT

Rural: 00 (C–2); 20 (A–1, B–9, C–8, D–10, E–1, F–1); 21 (D–1); 25 (B–3, E–1); 26 (A–2, B–1); 27 (A–5, B–23, C–10, D–2, E–2); 29 (B–1); 31 (A–25, B–45, C–29, D–6); 33 (B–1, C–1); 38 (A–2, B–2, C–2, D–2, F–1); 39 (A–17, B–35, C–19, D–11, E–1, F–1, G–1).

Urban: 20 (C–1); 31 (A–1, B–1); 33 (C–1, H–1); 34-35 (A–1, B–1, D–3); 36 (A–1, B–2, C–1); 38 (B–3); 39 (B–2, C–2, D–1).

TIRUCHIRAPALLI DISTRICT

Rural: 00 (B–1, C–1, F–1); 02 (A–1); 03 (E–1); 20 (A–9, B–31, C–26, D–6, E–1, F–1); 22 (A–1, B–5, D–3, E–1, G–1); 24 (A–2, B–13, C–4, D–2, E–1); 26 (A–6, B–6, C–1, D–1); 27 (A–20, B–37, C–25, D–15, E–8, F–3, G–1, H–1); 33 (C–3, D–1); 36 (A–27, B–57, C–33, D–10, E–4, F–3, G–1); 38 (B–1, C–3, D–1, E–1, G–1).

Urban: 20 (A–3, B–4, C–3, D–1); 22 (C–1); 27 (A–1, B–2); 28 (A–8, B–5, C–5); 31 (A–1, B–3, D–1); 34-35 (A–2, B–2, C–2, D–1); 36 (B–1, C–1, F–1); 39 (A–2, B–2, C–2, E–1).

THANJAVUR DISTRICT

Rural: 00 (A–2, B–1, C–1); 03 (B–3, C–2); 20 (A–29, B–46, C–21, D–6, E–4, F–1, H–2); 21 (B–2, C–1, D–2, F–1); 23 (A–24, B–42, C–22, D–8, E–5, F–3, G–1, H–4); 24 (A–2, B–3, C–3); 26 (A–1, B–8, C–1); 27 (A–9, B–17, C–12, D–3, H–1, I–1); 31 (A–1, B–2, C–1); 33 (B–3, C–1, D–1); 36 (A–23, B–19, C–9, D–3); 38 (A–3, B–3, C–4); 39 (A–15, B–36, C–16, D–7, E–2, F–1).

Urban: 00 (D–1); 21 (C–2); 26 (B–2, F–1); 27 (A–1, B–1, D–1); 28 (B–5, C–1); 36 (C–1, D–1); 38 (C–3).

RAMANATHAPURAM DISTRICT

Rural: 00 (A–6, B–10, C–10, D–5, E–1, H–1); 03 (A–1, B–1, D–1); 21 (B–1, C–2, E–1); 22 (E–1); 24 (B–3, C–1, I–1); 27 (A–3, B–11, C–5, D–4, E–1, G–2, H–1); 31 (A–17, B–16, C–7, D–3, E–1, F–1); 33 (A–6, B–27, C–21, D–9, E–2, F–6, H–3); 36 (A–8, B–27, C–13, D–3, E–2); 38 (C–3); 39 (A–15, B–21, C–9, D–2, E–4, G–2, H–3, K–1).

Urban: 20 (A–2, B–2, C–1, D–1); 21 (A–1); 26 (A–2, B–2); 27 (A–2, B–3, D–2, F–1, H–2); 28 (A–4, B–5, C–2); 31 (A–1, B–1); 33 (B–1, C–2, E–1); 34–35 (A–1, B–7, C–1); 36 (B–2, C–1, D–1); 39 (A–1, B–2, C–2).

TIRUNELVELI DISTRICT

Rural: 03 (A–3, C–1, D–1, K–2); 21 (B–1, H–1); 24 (A–15, B–9, C–2); 27 (A–17, B–21, C–10, D–5, E–3, G–1, H–1);30 (A–3); 31 (A–19, B–29, C–16, D–7); 33 (A–5, B–21, C–10, D–5, E–1, F–1, H–1, J–1); 34–35 (A–61, B–51, C–20, D–7, E–3); 36 (A–45, B–32, C–11, D–2, E–1, F–1, H–1); 38 (A–1, B–2, C–1, H–1); 39 (A–52, B–43, C–24, D–9, E–3, F–2, G–2, H–2).

Urban: 00 (A–1, B–3); 20 (A–16, B–18, C–10, D–1, E–1, F–2); 21 (C–1); 26 (A–1); 27 (A–2, C–1); 28 (A–16, B–11, C–9, D–4, F–2); 31 (A–1, B–1); 33 (A–1, B–6, C–5, D–2, H–1); 34–35 (A–2, B–3, D–1); 36 (A–2, B–2); 38 (D–1); 39 (A–13, B–5, C–3, D–1, E–1).

KANYAKUMARI DISTRICT

Rural: 22 (A–6, C–2, D–1); 27 (A–113, B–27, C–3, D–1); 28 (A–97, B–29, C–5, D–2, E–1); 33 (A–1, B–3); 34–35 (A–12, B–6, D–1); 36 (A–10, B–1); 38 (A–2, B–1); 39 (A–17, B–5, C–1).

Urban: 27 (A–4, B–1); 28 (A–1); 33 (A–1); 34–35 (A–1, B–1); 36 (B–1); 39 (A–1, B–1).

TABLE B-XIV

Sample households engaged only in household industry classified by principal household industry in all areas

PART-A—HOUSEHOLDS CLASSIFIED BY MAJOR GROUPS OF PRINCIPAL HOUSEHOLD INDUSTRY AND THE NUMBER OF PERSONS ENGAGED

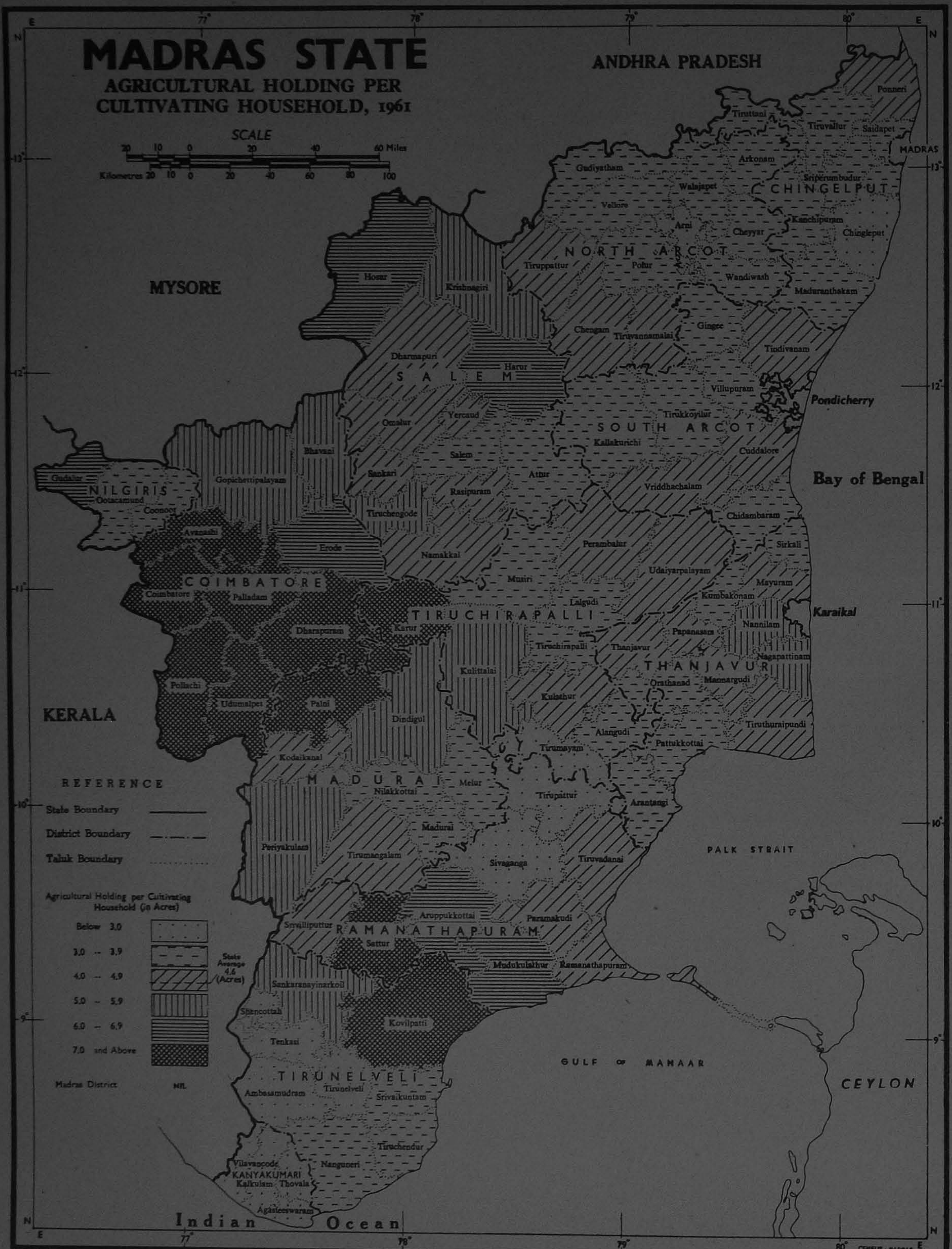

Reg. No. E4-Z '64 (Saka Era 1886) Copies 4000

Reproduced from Indenter's Original

Helio, P. Z. P. C. S. O., Madras.

FLY LEAF

TABLE B-XIV—SAMPLE HOUSEHOLDS ENGAGED ONLY IN HOUSEHOLD INDUSTRY CLASSIFIED BY PRINCIPAL HOUSEHOLD INDUSTRY IN ALL AREAS

PART-A

HOUSEHOLDS CLASSIFIED BY MAJOR GROUPS OF PRINCIPAL HOUSEHOLD INDUSTRY AND THE NUMBER OF PERSONS ENGAGED

PART-B

HOUSEHOLDS CLASSIFIED BY MINOR GROUPS OF PRINCIPAL HOUSEHOLD INDUSTRY

This table presents households engaged only in household industry. It is prepared in two parts. Part-A shows the households classified by nature of principal household industry and the number of persons engaged. The classification of the industry has been done with reference to the Indian Standard Industrial Classification and presented for Division and Major Group. In Part B it is shown for each Minor Group.

The figures are exhibited for the Total/Rural/Urban for State and District. For the definition of principal household industry and its classification *see* Fly-Leaf to table B-XIII.

As in table B-XIII, in table B-XIV—Part-1-A, Major Groups of households that have less than 10% figures of the respective Division are not printed in the main table, but are given in a separate Appendix. The affected Divisions are indicated in the main table by a mark of asterisk (*) against the particular Division. In the Appendix the number of the Major Group (in figure) and in brackets the number of persons engaged (in abbreviation) and the number of households are given. The abbreviations are explained in the Appendix itself.

A person engaged in household industry is regarded as a worker only if he has some regular work for more than an hour per day. The number of persons engaged are grouped as 1, 2, 3-5, 6-10, more than 10 and unspecified as in table B-XII. For definition of household industry please *see* the Preliminary note.

Figures for workers in household industry can be found on the following tables based on the Individual Slips —B-I, B-II, B-III Part-A, B-IV, B-V, B-VII Part-A & Part- B.

TABLE B-XIV

SAMPLE HOUSEHOLDS ENGAGED ONLY IN HOUSEHOLD INDUSTRY CLASSIFIED BY PRINCIPAL HOUSEHOLD INDUSTRY IN ALL AREAS

PART A—Households classified by major groups of principal household industry and number of persons engaged

(*Based on* 20% *sample*)

Code No. of I.S.I.C.	Household Industry (Division and Major Group only of I.S.I.C.)	Total Rural Urban	Total number of house-holds	Households engaged in Household Industry according to the number of persons engaged					
				1 person	2 persons	3—5 persons	6—10 persons	More than 10 persons	Un-specified
(1)	(2)	(3)	(4)	(5)	(6)	(7)	(8)	(9)	(10)
			Madras State						
	All Industries ...	**Total**	**89,921**	**39,186**	**27,869**	**20,219**	**2,417**	**228**	**2**
		Rural	**58,884**	**26,609**	**18,664**	**12,228**	**1,266**	**115**	**2**
		Urban	**31,037**	**12,577**	**9,205**	**7,991**	**1,151**	**113**	...
Division *0	Agriculture, livestock, forestry, fishing and hunting	Total	3,995	2,222	1,202	547	24	...	...
		Rural	3,480	1,866	1,093	499	22	...	...
		Urban	515	356	109	48	2	...	...
Major Group 00	Field Produce and Plantation Crops	Total	990	289	482	215	4	...	...
		Rural	935	266	463	202	4	...	...
		Urban	55	23	19	13	...	...	...
,, 03	Fishing ...	Total	596	281	187	121	7	...	...
		Rural	596	281	187	121	7	...	...
		Urban	...	...	...	...	...	...	...
,, 04	Livestock and Hunting ...	Total	2,400	1,645	532	210	13	...	...
		Rural	1,943	1,314	442	176	11	...	...
		Urban	457	331	90	34	2	...	...
Division 1	Mining and Quarrying ...	Total	9	5	2	2	...	...	...
		Rural	9	5	2	2	...	...	...
		Urban	...	...	...	...	...	...	...
Major Group 10	Mining and Quarrying ...	Total	9	5	2	2	...	...	...
		Rural	9	5	2	2	...	...	...
		Urban	...	...	...	...	...	...	...
Division *2 & 3	Manufacturing ...	Total	85,917	36,959	26,665	19,670	2,393	228	2
		Rural	55,395	24,738	17,569	11,727	1,244	115	2
		Urban	30,522	12,221	9,096	7,943	1,149	113	...
Major Group 23	Textile—Cotton ...	Total	39,810	13,489	12,641	11,782	1,758	140	...
		Rural	21,330	7,559	6,830	6,026	854	61	...
		Urban	18,480	5,930	5,811	5,756	904	79	...
,, 28	Manufacture of Wood and Wooden Products	Total	12,970	6,655	3,917	2,248	136	12	2
		Rural	10,131	5,266	3,023	1,723	108	9	2
		Urban	2,839	1,389	894	525	28	3	...
			Madras District						
	All Industries ...	**Total**	**1,336**	**699**	**334**	**255**	**41**	**7**	...
		Urban	**1,336**	**699**	**334**	**255**	**41**	**7**	...
Division 0	Agriculture, livestock, forestry, fishing and hunting	Total	29	16	9	3	1	...	...
		Urban	29	16	9	3	1	...	...

TABLE B-XIV—*contd.*

SAMPLE HOUSEHOLDS ENGAGED ONLY IN HOUSEHOLD INDUSTRY CLASSIFIED BY PRINCIPAL HOUSEHOLD INDUSTRY IN ALL AREAS

PART A—Households classified by major groups of principal household industry and number of persons engaged—*contd.*

(*Based on 20% sample*)

Code No. of I.S.I.C.	Household Industry (Division and Major Group only of I.S.I.C.)	Total Rural Urban	Total number of households	Households engaged in Household Industry according to the number of persons engaged: 1 person	2 persons	3—5 persons	6—10 persons	More than 10 persons	Unspecified
(1)	(2)	(3)	(4)	(5)	(6)	(7)	(8)	(9)	(10)
	Madras District—*contd.*								
Major Group 04	Livestock and Hunting ...	Total	29	16	9	3	1	...	...
		Urban	29	16	9	3	1	...	...
Division *2 & 3	Manufacturing ...	Total	1,307	683	325	252	40	7	...
		Urban	1,307	683	325	252	40	7	...
Major Group 22	Tobacco Products ...	Total	418	218	123	72	4	1	...
		Urban	418	218	123	72	4	1	...
„ 23	Textile—Cotton ...	Total	443	217	106	90	24	6	...
		Urban	443	217	106	90	24	6	...
	Chingleput District								
	All Industries ...	**Total**	**6,001**	**2,403**	**1,801**	**1,522**	**254**	**21**	...
		Rural	**3,372**	**1,449**	**996**	**807**	**111**	**9**	...
		Urban	**2,629**	**954**	**805**	**715**	**143**	**12**	...
Division *0	Agriculture, livestock, forestry, fishing and hunting	Total	136	94	27	15	...	...	...
		Rural	123	83	26	14	...	...	...
		Urban	13	11	1	1	...	...	...
Major Group 04	Livestock and Hunting ...	Total	123	87	23	13	...	...	...
		Rural	110	76	22	12	...	...	...
		Urban	13	11	1	1	...	...	...
Division *2 & 3	Manufacturing ...	Total	5,865	2,309	1,774	1,507	254	21	...
		Rural	3,249	1,366	970	793	111	9	...
		Urban	2,616	943	804	714	143	12	...
Major Group 23	Textile—Cotton ...	Total	3,531	1,113	1,124	1,085	193	16	...
		Rural	1,881	556	600	619	99	7	...
		Urban	1,650	557	524	466	94	9	...
„ 26	Textile—Silk ...	Total	794	284	236	227	45	2	...
		Rural	91	50	26	13	2	...	...
		Urban	703	234	210	214	43	2	...

TABLE B-XIV—*contd.*

SAMPLE HOUSEHOLDS ENGAGED ONLY IN HOUSEHOLD INDUSTRY CLASSIFIED BY PRINCIPAL HOUSEHOLD INDUSTRY IN ALL AREAS

PART A—Households classified by major groups of principal household industry and number of persons engaged—*contd.*

(*Based on 20% sample*)

Code No. of I.S.I.C.	Household Industry (Division and Major Group only of I.S.I.C.)	Total Rural Urban	Total number of households	Households engaged in Household Industry according to the number of persons engaged: 1 person	2 persons	3—5 persons	6—10 persons	More than 10 persons	Unspecified
(1)	(2)	(3)	(4)	(5)	(6)	(7)	(8)	(9)	(10)
	North Arcot District								
	All Industries ...	**Total**	**7,236**	**3,275**	**2,143**	**1,629**	**174**	**14**	**1**
		Rural	**4,498**	**2,122**	**1,807**	**970**	**91**	**7**	**1**
		Urban	**2,738**	**1,153**	**836**	**659**	**83**	**7**	**...**
Division *0	Agriculture, livestock, forestry, fishing and hunting	Total	449	307	100	41	1	...	...
		Rural	410	278	92	39	1	...	...
		Urban	39	29	8	2	...	...	...
Major Group 04	Livestock and Hunting ...	Total	448	306	100	41	1	...	...
		Rural	409	277	92	39	1	...	...
		Urban	39	29	8	2	...	...	...
Division *2 & 3	Manufacturing ...	Total	6,787	2,968	2,043	1,588	173	14	1
		Rural	4,088	1,844	1,215	931	90	7	1
		Urban	2,699	1,124	828	657	83	7	...
Major Group 22	Tobacco Products ...	Total	732	373	230	109	15	5	...
		Rural	159	79	47	29	1	3	...
		Urban	573	294	183	80	14	2	...
" 23	Textile—Cotton ...	Total	2,997	886	1,011	975	118	7	...
		Rural	1,627	444	565	549	66	3	...
		Urban	1,370	442	446	426	52	4	...
" 28	Manufacture of Wood and Wooden Products	Total	1,053	489	332	209	20	2	1
		Rural	842	409	258	159	14	1	1
		Urban	211	80	74	50	6	1	...
	South Arcot District								
	All Industries	**Total**	**3,887**	**2,044**	**1,145**	**633**	**58**	**7**	...
		Rural	**2,959**	**1,587**	**870**	**458**	**39**	**5**	...
		Urban	**928**	**457**	**275**	**175**	**19**	**2**	...
Division *0	Agriculture, livestock, forestry, fishing and hunting	Total	395	210	115	68	2	...	...
		Rural	378	200	111	65	2	...	...
		Urban	17	10	4	3	...	...	...
Major Group 03	Fishing ...	Total	269	141	80	47	1	...	...
		Rural	269	141	80	47	1	...	...
		Urban	...	...	...	...	...	...	...
" 04	Livestock and Hunting ...	Total	108	63	28	16	1	...	...
		Rural	91	53	24	13	1	...	...
		Urban	17	10	4	3	...	...	...

TABLE B-XIV—*contd.*

SAMPLE HOUSEHOLDS ENGAGED ONLY IN HOUSEHOLD INDUSTRY CLASSIFIED BY PRINCIPAL HOUSEHOLD INDUSTRY IN ALL AREAS

PART A—Households classified by major groups of principal household industry and number of persons engaged—*contd.*

(*Based on* 20% *sample*)

Code No. of I.S.I.C.	Household Industry (Division and Major Group only of I.S.I.C.)	Total Rural Urban	Total number of house-holds	Households engaged in Household Industry according to the number of persons engaged: 1 person	2 persons	3—5 persons	6—10 persons	More than 10 persons	Un-specified
(1)	(2)	(3)	(4)	(5)	(6)	(7)	(8)	(9)	(10)
	South Arcot District—*contd.*								
Division *2 & 3	Manufacturing ...	Total	3,492	1,834	1,030	565	56	7	...
		Rural	2,581	1,387	759	393	37	5	...
		Urban	911	447	271	172	19	2	...
Major Group 23	Textile—Cotton	Total	1,456	636	482	309	28	1	...
		Rural	921	410	308	188	15	...	...
		Urban	535	226	174	121	13	1	...
„ 28	Manufacture of Wood and Wooden Products	Total	751	419	206	108	15	3	...
		Rural	672	378	177	99	15	3	...
		Urban	79	41	29	9	...	...	...
	Salem District								
	All Industries	**Total**	**14,737**	**5,178**	**4,479**	**4,273**	**713**	**94**	...
		Rural	**8,915**	**3,582**	**2,702**	**2,243**	**338**	**50**	...
		Urban	**5,822**	**1,596**	**1,777**	**2,030**	**375**	**44**	...
Division *0	Agriculture, livestock, forestry, fishing and hunting	Total	195	95	68	30	2	...	...
		Rural	166	80	58	26	2	...	...
		Urban	29	15	10	4	...	...	...
Major Group 00	Field Produce and Plantation Crops	Total	100	31	44	24	1	...	...
		Rural	88	27	39	21	1	...	...
		Urban	12	4	5	3	...	...	...
„ 04	Livestock and Hunting ...	Total	94	63	24	6	1	...	...
		Rural	77	52	19	5	1	...	...
		Urban	17	11	5	1	...	...	...
Division 1	Mining and Quarrying ...	Total	5	3	...	2	...	...	...
		Rural	5	3	...	2	...	...	...
		Urban	...	...	...	...	...	...	...
Major Group 10	Mining and Quarrying ...	Total	5	3	...	2	...	...	...
		Rural	5	3	...	2	...	...	...
		Urban	...	...	...	...	...	...	...
Division *2 & 3	Manufacturing ...	Total	14,537	5,080	4,411	4,241	711	94	...
		Rural	8,744	3,499	2,644	2,215	336	50	...
		Urban	5,793	1,581	1,767	2,026	375	44	...
Major Group 23	Textile—Cotton ...	Total	9,149	2,491	2,848	3,157	589	64	...
		Rural	4,435	1,376	1,384	1,388	259	28	...
		Urban	4,714	1,115	1,464	1,769	330	36	...

TABLE B-XIV—*contd.*

SAMPLE HOUSEHOLDS ENGAGED ONLY IN HOUSEHOLD INDUSTRY CLASSIFIED BY PRINCIPAL HOUSEHOLD INDUSTRY IN ALL AREAS

PART A—Households classified by major groups of principal household industry and number of persons engaged—*contd.*

(*Based on 20% sample*)

Code No. of I.S.I.C.	Household Industry (Division and Major Group only of I.S.I.C.)	Total Rural Urban	Total number of house-holds	Households engaged in Household Industry according to the number of persons engaged					
				1 person	2 persons	3—5 persons	6—10 persons	More than 10 persons	Un-specified
(1)	(2)	(3)	(4)	(5)	(6)	(7)	(8)	(9)	(10)
			Coimbatore District						
	All Industries	**Total**	**13,700**	**5,501**	**4,408**	**3,353**	**409**	**29**	...
		Rural	**11,366**	**4,371**	**3,761**	**2,852**	**360**	**22**	...
		Urban	**2,334**	**1,130**	**647**	**501**	**49**	**7**	...
Division *0	Agriculture, livestock, forestry, fishing and hunting	Total	511	255	166	86	4	...	...
		Rural	452	212	153	83	4	...	...
		Urban	59	43	13	3	...	...	...
Major Group 00	Field Produce and Plantation Crops	Total	196	43	95	57	1	...	...
		Rural	190	41	91	57	1	...	...
		Urban	6	2	4	...	...	...	...
„ 04	Livestock and Hunting ...	Total	310	212	69	27	2	...	...
		Rural	258	171	60	25	2	...	...
		Urban	52	41	9	2	...	...	...
Division *2 & 3	Manufacturing ...	Total	13,189	5,246	4,242	3,267	405	29	...
		Rural	10,914	4,159	3,608	2,769	356	22	...
		Urban	2,275	1,087	634	498	49	7	...
Major Group 23	Textile—Cotton ...	Total	7,284	2,432	2,316	2,187	330	19	...
		Rural	5,901	1,809	1,916	1,867	292	17	...
		Urban	1,383	623	400	320	38	2	...
			The Nilgiris District						
	All Industries	**Total**	**148**	**91**	**36**	**21**	...	...	...
		Rural	**43**	**25**	**11**	**7**	...	...	...
		Urban	**105**	**66**	**25**	**14**	...	...	...
Division *0	Agriculture, livestock, forestry, fishing and hunting	Total	41	26	10	5	...	...	...
		Rural	7	4	3	...	...	...	...
		Urban	34	22	7	5	...	...	...
Major Group 04	Livestock and Hunting ...	Total	40	25	10	5	...	...	...
		Rural	6	3	3	...	...	...	...
		Urban	34	22	7	5	...	...	...
Division *2 & 3	Manufacturing ...	Total	107	65	26	16	...	...	...
		Rural	36	21	8	7	...	...	...
		Urban	71	44	18	9	...	...	...

TABLE B-XIV—*contd.*

SAMPLE HOUSEHOLDS ENGAGED ONLY IN HOUSEHOLD INDUSTRY CLASSIFIED BY PRINCIPAL HOUSEHOLD INDUSTRY IN ALL AREAS

PART A—Households classified by major groups of principal household industry and number of persons engaged—*contd.*

(Based on 20% sample)

Code No. of I.S.I.C.	Household Industry (Division and Major Group only of I.S.I.C.)	Total Rural Urban	Total number of house-holds	Households engaged in Household Industry according to the number of persons engaged: 1 person	2 persons	3—5 persons	6—10 persons	More than 10 persons	Un-specified
(1)	(2)	(3)	(4)	(5)	(6)	(7)	(8)	(9)	(10)
	The Nilgiris District—*contd.*								
Major Group 20	Foodstuffs ...	Total	15	4	6	5	...	...	...
		Rural	6	4	...	2	...	...	...
		Urban	9	...	6	3	...	...	...
27	Textile—Miscellaneous ...	Total	15	11	2	2	...	...	...
		Rural	3	2	...	1	...	...	...
		Urban	12	9	2	1	...	...	...
„ 28	Manufacture of Wood and Wooden Products	Total	24	14	7	3	...	...	...
		Rural	5	3	2	...	...	...	...
		Urban	19	11	5	3	...	...	...
„ 36	Basic Metals and their Products except Machinery and Transport Equipment	Total	12	6	4	2	...	...	...
		Rural	6	4	1	1	...	...	...
		Urban	6	2	3	1	...	...	...
„ 39	Miscellaneous Manufacturing Industries	Total	15	14	...	1	...	...	...
		Rural	5	4	...	1	...	...	...
		Urban	10	10	...	...	...	...	...
	Madurai District								
	All Industries ...	**Total**	**6,075**	**2,939**	**1,853**	**1,175**	**94**	**14**	...
		Rural	**2,948**	**1,486**	**891**	**532**	**35**	**4**	...
		Urban	**3,127**	**1,453**	**962**	**643**	**59**	**10**	...
Division *0	Agriculture, livestock, forestry, fishing and hunting	Total	153	113	33	7	...	...	...
		Rural	94	66	24	4	...	...	...
		Urban	59	47	9	3	...	...	...
Major Group 04	Livestock and Hunting ...	Total	141	106	28	7	...	...	...
		Rural	82	59	19	4	...	...	...
		Urban	59	47	9	3	...	...	...
Division *2 & 3	Manufacturing ...	Total	5,922	2,826	1,820	1,168	94	14	...
		Rural	2,854	1,420	867	528	35	4	...
		Urban	3,068	1,406	953	640	59	10	...
Major Group 23	Textile—Cotton ...	Total	2,699	994	954	676	66	9	...
		Rural	661	185	259	193	20	4	...
		Urban	2,038	809	695	483	46	5	...

TABLE B-XIV—*contd.*

SAMPLE HOUSEHOLDS ENGAGED ONLY IN HOUSEHOLD INDUSTRY CLASSIFIED BY PRINCIPAL HOUSEHOLD INDUSTRY IN ALL AREAS

PART A—Households classified by major groups of principal household industry and number of persons engaged—*contd.*

(Based on 20% sample)

Code No. of I.S.I.C.	Household Industry (Division and Major Group only of I.S.I.C.)	Total Rural Urban	Total number of house-holds	Households engaged in Household Industry according to the number of persons engaged					
				1 person	2 persons	3—5 persons	6—10 persons	More than 10 persons	Un-specified
(1)	(2)	(3)	(4)	(5)	(6)	(7)	(8)	(9)	(10)
			Madurai District—*contd.*						
Major Group 28	Manufacture of Wood and Wooden Products	Total	1,085	580	324	176	5	...	...
		Rural	726	375	219	128	4	...	...
		Urban	359	205	105	48	1	...	...
„ 31	Leather and Leather Products	Total	601	433	127	38	3	...	...
		Rural	556	395	122	37	2	...	...
		Urban	45	38	5	1	1	...	...
			Tiruchirapalli District						
	All Industries ...	**Total**	**5,702**	**2,912**	**1,676**	**1,000**	**99**	**15**	...
		Rural	**4,349**	**2,218**	**1,304**	**756**	**63**	**8**	...
		Urban	**1,353**	**694**	**372**	**244**	**36**	**7**	...
Division *0	Agriculture, livestock, forestry, fishing and hunting	Total	244	131	69	39	5	...	...
		Rural	217	112	64	36	5	...	...
		Urban	27	19	5	3	...	...	...
Major Group 00	Field Produce and Plantation Crops	Total	66	16	25	24	1	...	...
		Rural	65	16	24	24	1	...	...
		Urban	1	...	1	...	...	...	...
„ 04	Livestock and Hunting ...	Total	174	113	44	13	4	...	...
		Rural	148	94	40	10	4	...	...
		Urban	26	19	4	3	...	...	...
Division *2 & 3	Manufacturing ...	Total	5,458	2,781	1,607	961	94	15	...
		Rural	4,132	2,106	1,240	720	58	8	...
		Urban	1,326	675	367	241	36	7	...
Major Group 23	Textile—Cotton ...	Total	1,705	695	574	392	41	3	...
		Rural	1,144	458	395	268	23	...	...
		Urban	561	237	179	124	18	3	...
„ 28	Manufacture of Wood and Wooden Products	Total	974	500	299	161	12	2	...
		Rural	823	422	251	138	10	2	...
		Urban	151	78	48	23	2	...	...
„ 31	Leather and Leather Products	Total	785	538	170	71	6	...	...
		Rural	739	504	160	69	6	...	...
		Urban	46	34	10	2	...	...	...
„ 39	Miscellaneous Manufacturing Industries	Total	558	366	135	50	4	3	...
		Rural	380	254	94	31	...	1	...
		Urban	178	112	41	19	4	2	...

TABLE B-XIV—*contd.*

SAMPLE HOUSEHOLDS ENGAGED ONLY IN HOUSEHOLD INDUSTRY CLASSIFIED BY PRINCIPAL HOUSEHOLD INDUSTRY IN ALL AREAS

PART A—**Households classified by major groups of principal household industry and number of persons engaged**—*contd.*

(*Based on* 20% *sample*)

Code No. of I.S.I.C.	Household Industry (Division and Major Group only of I.S.I.C.)	Total Rural Urban	Total number of house-holds	Households engaged in Household Industry according to the number of persons engaged: 1 person	2 persons	3—5 persons	6—10 persons	More than 10 persons	Un-specified
(1)	(2)	(3)	(4)	(5)	(6)	(7)	(8)	(9)	(10)
	Thanjavur District								
	All Industries ...	**Total**	**4,315**	**2,173**	**1,287**	**783**	**69**	**3**	...
		Rural	**3,021**	**1,496**	**938**	**545**	**42**	...	...
		Urban	**1,294**	**677**	**349**	**238**	**27**	**3**	...
Division *0	Agriculture, livestock, forestry, fishing and hunting	Total	208	139	55	13	1	...	...
		Rural	157	101	46	10	...	...	...
		Urban	51	38	9	3	1	...	...
Major Group 03	Fishing ...	Total	46	31	13	2	...	...	...
		Rural	46	31	13	2	...	...	...
		Urban	...	...	...	...	...	...	...
„ 04	Livestock and Hunting ...	Total	150	102	39	8	1	...	...
		Rural	102	66	30	6	...	...	...
		Urban	48	36	9	2	1	...	...
Division *2 & 3	Manufacturing ...	Total	4,107	2,034	1,232	770	68	3	...
		Rural	2,864	1,395	892	535	42	...	...
		Urban	1,243	639	340	235	26	3	...
Major Group 23	Textile—Cotton ...	Total	746	319	241	170	16	...	...
		Rural	458	195	153	99	11	...	...
		Urban	288	124	88	71	5	...	...
„ 26	Textile—Silk ...	Total	471	184	156	121	10	...	...
		Rural	202	67	69	61	5	...	...
		Urban	269	117	87	60	5	...	...
„ 28	Manufacture of Wood and Wooden Products	Total	1,315	657	414	231	12	1	...
		Rural	1,131	573	353	195	10	...	...
		Urban	184	84	61	36	2	1	...
	Ramanathapuram District								
	All Industries	**Total**	**6,680**	**2,684**	**2,138**	**1,690**	**161**	**7**	...
		Rural	**3,536**	**1,696**	**1,090**	**689**	**58**	**3**	...
		Urban	**3,144**	**988**	**1,048**	**1,001**	**103**	**4**	...
Division *0	Agriculture, livestock, forestry, fishing and hunting	Total	283	176	74	30	3	...	...
		Rural	254	154	69	28	3	...	...
		Urban	29	22	5	2	...	...	...
Major Group 03	Fishing ...	Total	87	38	34	14	1	...	...
		Rural	87	38	34	14	1	...	...
		Urban	...	...	...	...	...	...	...
„ 04	Livestock and Hunting ...	Total	174	129	31	12	2	...	...
		Rural	147	109	26	10	2	...	...
		Urban	27	20	5	2	...	...	...

TABLE B-XIV—*contd.*

SAMPLE HOUSEHOLDS ENGAGED ONLY IN HOUSEHOLD INDUSTRY CLASSIFIED BY PRINCIPAL HOUSEHOLD INDUSTRY IN ALL AREAS

PART A—Households classified by major groups of principal household industry and number of persons engaged—*contd.*

(*Based on* 20% *sample*)

Code No. of I.S.I.C.	Household Industry (Division and Major Group only of I.S.I.C.)	Total Rural Urban	Total number of house-holds	Households engaged in Household Industry according to the number of persons engaged: 1 person	2 persons	3—5 persons	6—10 persons	More than 10 persons	Un-specified
(1)	(2)	(3)	(4)	(5)	(6)	(7)	(8)	(9)	(10)
		Ramanathapuram District—*contd.*							
Division 1	Mining and Quarrying ...	Total	1	...	1	...	...	...	...
		Rural	1	...	1	...	...	...	...
		Urban	...	...	...	..	...	...	...
Major Group 10	Mining and Quarrying ...	Total	1	...	1	...	...	...	...
		Rural	1	...	1	...	...	...	...
		Urban	...	...	...	...	...	...	...
Division *2 & 3	Manufacturing ...	Total	6,396	2,508	2,063	1,660	158	7	...
		Rural	3,281	1,542	1,020	661	55	3	...
		Urban	3,115	966	1,043	999	103	4	...
Major Group 23	Textile—Cotton ...	Total	3,468	969	1,191	1,180	124	4	...
		Rural	1,014	346	351	288	28	1	...
		Urban	2,454	623	840	892	96	3	...
„ 28	Manufacture of Wood and Wooden Products	Total	1,110	598	325	173	13	1	...
		Rural	919	503	266	139	10	1	...
		Urban	191	95	59	34	3	...	...
		Tirunelveli District							
	All Industries ...	**Total**	**14,490**	**6,702**	**4,511**	**2,980**	**286**	**11**	...
		Rural	**8,806**	**4,287**	**2,878**	**1,555**	**84**	**2**	...
		Urban	**5,684**	**2,415**	**1,633**	**1,425**	**202**	**9**	...
Division *0	Agriculture, livestock, forestry, fishing and hunting	Total	934	540	267	126	1	...	...
		Rural	812	462	239	110	1	...	...
		Urban	122	78	28	16	...	...	...
Major Group 00	Field Produce and Plantation Crops	Total	297	101	135	60	1	...	...
		Rural	267	89	126	51	1	...	...
		Urban	30	12	9	9	...	...	...
„ 04	Livestock and Hunting ...	Total	582	406	120	56	...	...	...
		Rural	490	340	101	49	...	...	...
		Urban	92	66	19	7	...	...	...
Division 1	Mining and Quarrying ...	Total	3	2	1	...	...	...	...
		Rural	3	2	1	...	...	...	...
		Urban	...	...	...	...	...	...	...
Major Group 10	Mining and Quarrying ...	Total	3	2	1	...	...	...	...
		Rural	3	2	1	...	...	...	...
		Urban	...	...	...	...	...	...	...
Division *2 & 3	Manufacturing ...	Total	13,553	6,160	4,243	2,854	285	11	...
		Rural	7,991	3,823	2,638	1,445	83	2	...
		Urban	5,562	2,337	1,605	1,409	202	9	...

TABLE B-XIV—*contd.*

SAMPLE HOUSEHOLDS ENGAGED ONLY IN HOUSEHOLD INDUSTRY CLASSIFIED BY PRINCIPAL HOUSEHOLD INDUSTRY IN ALL AREAS

PART A—Households classified by major groups of principal household industry and number of persons engaged—*concld.*

(*Based on 20% sample*)

Code No. of I.S.I.C.	Household Industry (Division and Major Group only of I.S.I.C)	Total Rural Urban	Total number of house-holds	Households engaged in Household Industry according to the number of persons engaged: 1 person	2 persons	3—5 persons	6—10 persons	More than 10 persons	Un-specified
(1)	(2)	(3)	(4)	(5)	(6)	(7)	(8)	(9)	(10)
	Tirunelveli District—*contd.*								
Major Group 20	Foodstuffs ...	Total	1,908	692	857	338	20	1	...
		Rural	1,554	492	755	290	16	1	...
		Urban	354	200	102	48	4	...	...
„ 22	Tobacco Products ...	Total	1,983	1,204	493	274	12	...	...
		Rural	1,350	818	334	189	9	...	...
		Urban	633	386	159	85	3	...	...
„ 23	Textile—Cotton ...	Total	3,950	1,320	1,190	1,230	201	9	...
		Rural	1,217	527	372	296	22	...	...
		Urban	2,733	793	818	934	179	9	...
„ 28	Manufacture of Wood and Wooden Products	Total	3,211	1,581	1,025	582	23	...	...
		Rural	2,164	1,056	700	390	18	...	...
		Urban	1,047	525	325	192	5	...	...
	Kanyakumari District								
	All Industries ...	**Total**	**5,614**	**2,585**	**2,058**	**905**	**59**	**6**	**1**
		Rural	**5,071**	**2,290**	**1,916**	**814**	**45**	**5**	**1**
		Urban	**543**	**295**	**142**	**91**	**14**	**1**	...
Division *0	Agriculture, livestock, forestry, fishing and hunting	Total	417	120	209	84	4	...	...
		Rural	410	114	208	84	4	...	...
		Urban	7	6	1	...	...	...	...
Major Group 00	Field Produce and Plantation Crops	Total	269	72	159	38	...	...	...
		Rural	267	70	159	38	...	...	...
		Urban	2	2	...	...	...	...	...
03	Fishing ...	Total	119	29	43	43	4	...	...
		Rural	119	29	43	43	4	...	...
		Urban	...	...	...	...	...	...	...
Division *2 & 3	Manufacturing ...	Total	5,197	2,465	1,849	821	55	6	1
		Rural	4,661	2,176	1,708	730	41	5	1
		Urban	536	289	141	91	14	1	...
„ 20	Foodstuffs ...	Total	1,504	316	932	241	11	4	...
		Rural	1,475	300	920	240	11	4	...
		Urban	29	16	12	1	...	...	...
„ 23	Textile—Cotton ...	Total	2,379	1,415	603	331	28	2	...
		Rural	2,070	1,252	527	271	19	1	...
		Urban	309	163	76	60	9	1	...
„ 28	Manufacture of Wood and Wooden Products	Total	545	350	130	62	2	1	...
		Rural	474	311	105	55	2	1	...
		Urban	71	39	25	7	...	...	...

APPENDIX TO TABLE B–XIV (PART A)

The following abbreviations have been used:—

1	person	=	A
2	persons	=	B
3— 5	„	=	C
6—10	„	=	D
More than 10	„	=	E
Persons not stated		=	F

MADRAS STATE

Total: 01 (A–1); 02 (A–6, B–1, C–1); 20 (A–2315, B–3354, C–1361, D–93, E–13); 21 (A–39, B–29, C–26, D–3); 22 (A–2201, B–1073, C–586, D–50, E–11); 24 (A–60, B–28, C–32); 25 (A–46, B–16, C–16, D–1); 26 (A–789, B–769, C–739, D–128, E–17); 27 (A–1612, B–697, C–457, D–34, E–7); 29 (A–13, B–4, C–6, D–1); 30 (A–12, B–5, C–5, D–1, E–2); 31 (A–3307, B–817, C–340, D–22, E–1); 32 (A–2); 33 (A–355, B–159, C–93, D–11, E–1); 34–35 (A–1617, B–1500, C–1065, D–84, E–13); 36 (A–1613, B–723, C–434, D–41, E–1); 37 (A–8, B–2, C–2); 38 (A–178, B–60, C–25, D–1); 39 (A–2648, B–871, C–453, D–29, E–10).

Rural: 02 (A–5, B–1); 20 (A–1843, B–3119, C–1224, D–81, E–11); 21 (A–21, B–18, C–12); 22 (A–1083, B–491, C–282, D–16, E–5); 24 (A–53, B–25, C–30); 25 (A–37, B–12, C–11); 26 (A–245, B–239, C–250, D–39, E–9); 27 (A–1136, B–553, C–360, D–26, E–5); 29 (A–2, B–2); 30 (A–1, B–1); 31 (A–3058, B–742, C–299, D–18, E–1); 33 (A–128, B–77, C–36, D–4); 34–35 (A–1348, B–1285, C–905, D–67, E–12); 36 (A–1225, B–553, C–299, D–22, E–1); 37 (A–4); 38 (A–128, B–43, C–18, D–1); 39 (A–1601, B–556, C–252, D–8, E–1).

Urban: 01 (A–1); 02 (A–1, C–1); 20 (A–472, B–235, C–137, D–12, E–2); 21 (A–18, B–11, C–14, D–3); 22 (A–1118, B–582, C–304, D–34, E–6); 24 (A–7, B–3, C–2); 25 (A–9, B–4, C–5, D–1); 26 (A–544, B–530, C–489, D–89, E–8); 27 (A–476, B–144, C–97, D–8, E–2); 29 (A–11, B–2, C–6, D–1); 30 (A–11, B–4, C–5, D–1, E–2); 31 (A–249, B–75, C–41, D–4); 32 (A–2); 33 (A–227, B–82, C–57, D–7, E–1); 34–35 (A–269, B–215, C–160, D–17, E–1); 36 (A–388, B–170, C–135, D–19); 37 (A–4, B–2, C–2); 38 (A–50, B–17, C–7); 39 (A–1047, B–315, C–201, D–21, E–9).

MADRAS DISTRICT

Total: 20 (A–21, B–5, C–5, D–3); 21 (C–1, D–1); 24 (A–1); 26 (A–1, B–1, C–2); 27 (A–58, B–13, C–8); 28 (A–35, B–22, C–18, D–3); 29 (A–1, B–2, C–2, D–1); 30 (B–3, C–4, D–1); 31 (A–46, B–20, C–20, D–1); 33 (A–7, C–3); 34–35 (A–21, B–10, C–14, D–1); 36 (A–10, B–4, C–4, D–1); 38 (A–3); 39 (A–44, B–16, C–9).

Urban: 20 (A–21, B–5, C–5, D–3); 21 (C–1, D–1); 24 (A–1); 26 (A–1, B–1, C–2); 27 (A–58, B–13, C–8); 28 (A–35, B–22, C–18, D–3); 29 (A–1, B–2, C–2, D–1); 30 (B–3, C–4, D–1); 31 (A–46, B–20, C–20, D–1); 33 (A–7, C–3); 34–35 (A–21, B–10, C–14, D–1); 36 (A–10, B–4, C–4, D–1); 38 (A–3); 39 (A–44, B–16, C–9).

CHINGLEPUT DISTRICT

Total: 00 (A–1, B–1); 03 (A–6, B–3, C–2); 20 (A–31, B–28, C–8); 21 (A–3); 22 (A–110, B–75, C–28, D–3, E–1); 25 (A–3); 27 (A–113, B–38, C–16, D–1); 28 (A–263, B–113, C–59, D–5); 29 (A–1); 31 (A–70, B–11, C–7); 33 (A–4, C–1); 34–35 (A–116, B–84, C–46, D–4, E–2); 36 (A–51, B–25, C–9, D–2); 37 (A–1); 38 (A–11, B–5); 39 (A–135, B–35, C–21, D–1).

Rural: 00 (A–1, B–1); 03 (A–6, B–3, C–2); 20 (A–29, B–27, C–6); 21 (A–3); 22 (A–87, B–47, C–20, D–1); 25 (A–3); 27 (A–96, B–33, C–11, D–1); 28 (A–229, B–99, C–56, D–4); 29 (A–1); 31 (A–63, B–11, C–7); 33 (A–3); 34–35 (A–101, B–78, C–41, D–4, E–2); 36 (A–44, B–21, C–7); 37 (A–1); 38 (A–9, B–5); 39 (A–91, B–23, C–13).

Urban: 20 (A–2, B–1, C–2); 22 (A–23, B–28, C–8, D–2, E–1); 27 (A–17, B–5, C–5); 28 (A–34, B–14, C–3, D–1); 31 (A–7); 33 (A–1, C–1); 34–35 (A–15, B–6, C–5); 36 (A–7, B–4, C–2, D–2); 38 (A–2); 39 (A–44, B–12, C–8, D–1).

NORTH ARCOT DISTRICT

Total: 00 (A–1); 20 (A–117, B–49, C–16); 21 (A–2, B–2, C–4); 24 (A–1, B–2, C–2); 25 (A–5, B–1, C–5); 26 (A–105, B–63, C–51, D–7); 27 (A–159, B–34, C–18, D–1); 29 (A–2); 31 (A–236, B–68, C–32, D–1); 33 (A–17, B–3, C–6); 34–35 (A–185, B–134, C–96, D–5); 36 (A–151, B–54, C–35, D–4); 37 (A–3); 38 (A–23, B–6, C–1); 39 (A–214, B–54, C–29, D–2).

Rural: 00 (A–1); 20 (A–85, B–43, C–11); 21 (B–1, C–1); 24 (A–1, B–1, C–2); 25 (A–4, B–1, C–5); 26 (A–35, B–19, C–13); 27 (A–120, B–22, C–12, D–1); 31 (A–218, B–54, C–27); 33 (A–1); 34–35 (A–154, B–116, C–80, D–3); 36 (A–116, B–44, C–24, D–4); 37 (A–2); 38 (A–19, B–6, C–1); 39 (A–157, B–38, C–18, D–1).

Urban: 20 (A-32, B-6, C-5); 21 (A-2, B-1, C-3); 24 (B-1); 25 (A-1); 26 (A-17, B-44, C-38, D-7); 27 (A-39, B-12, C-6); 29 (A-2); 31 (A-18, B-14, C-5, D-1); 33 (A-16, B-3, C-6); 34–35 (A-31, B-18, C-16, D-2); 36 (A-35, B-10, C-11); 37 (A-1); 38 (A-4); 39 (A-57, B-16, C-11, D-1).

SOUTH ARCOT DISTRICT

Total: 00 (A–6, B–7, C–5); 20 (A–126, B–65, C–26, D–1, E–2); 21 (A–2, B–3); 22 (A–2); 24 (A–1, C–1); 26 (A–2, B–1, C–1); 27 (A–81, B–22, C–6, D–2); 29 (A–1); 30 (A–2); 31 (A–97, B–28, C–11); 33 (A–5, B–1, C–1); 34–35 (A–145, B–116, C–66, D–8); 36 (A–123, B–39, C–14, D–1); 38 (A–10); 39 (A–182, B–67, C–22, D–1, E–1).

Rural: 00 (A–6, B–7, C–5); 20 (A–92, B–52, C–16, D–1, E–2); 21 (A–2, B–3); 22 (A–1); 24 (A–1, C–1); 26 (A–2, B–1, C–1); 27 (A–45, B–13); 31 (A–85, B–23, C–9); 33 (A–2, B–1, C–1); 34–35 (A–131, B–104, C–58, D–5); 36 (A–103, B–33, C–9, D–1); 38 (A–8); 39 (A–127, B–44, C–11).

Urban: 20 (A–34, B–13, C–10); 22 (A–1); 27 (A–36, B–9, C–6, D–2); 29 (A–1); 30 (A–2); 31 (A–12, B–5, C–2); 33 (A–3); 34–35 (A–14, B–12, C–8, D–3); 36 (A–20, B–6, C–5); 38 (A–2); 39 (A–55, B–23, C–11, D–1, E–1).

SALEM DISTRICT

Total: 03 (A–1); 20 (A–231, B–331, C–173, D–12, E–4); 21 (A–4, B–5, C–1); 22 (A–98, B–53, C–30, D–4, E–1); 24 (A–9, B–3, C–4); 25 (A–6, B–8, C–8, D–1); 26 (A–149, B–200, C–226, D–50, E–14); 27 (A–240, B–169, C–107, D–14, E–1); 28 (A–542, B–315, C–227, D–14, E–1); 29 (B–1, C–2); 30 (A–1); 31 (A–633, B–129, C–63, D–4, E–1); 33 (A–4, B–1, C–1); 34–35 (A–196, B–170, C–136, D–9, E–5); 36 (A–178, B–88, C–47, D–4); 38 (A–17, B–4, C–3); 39 (A–281, B–86, C–56, D–10, E–3).

Rural: 03 (A–1); 20 (A–210, B–325, C–162, D–11, E–4); 21 (A–2, B–3, C–1); 22 (A–29, B–20, C–10, D–1, E–1); 24 (A–8, B–3, C–4); 25 (A–3, B–4, C–3); 26 (A–75, B–82, C–107, D–25, E–9); 27 (A–212, B–154, C–92, D–12, E–1); 28 (A–474, B–273, C–189, D–12, E–1); 29 (B–1); 31 (A–599, B–118, C–59, D–4, E–1); 33 (A–3, B–1, C–1); 34–35 (A–158, B–145, C–128, D–6, E–5); 36 (A–149, B–72, C–35, D–3); 38 (A–14, B–3, C–3); 39 (A–187, B–56, C–33, D–3).

Urban: 20 (A–21, B–6, C–11, D–1); 21 (A–2, B–2); 22 (A–69, B–33, C–20, D–3); 24 (A–1); 25 (A–3, B–4, C–5, D–1); 26 (A–74, B–118, C–119, D–25, E–5); 27 (A–28, B–15, C–15, D–2); 28 (A–68, B–42, C–38, D–2); 29 (C–2); 30 (A–1); 31 (A–34, B–11, C–4); 33 (A–1); 34–35 (A–38, B–25, C–8, D–3); 36 (A–29, B–16, C–12, D–1); 38 (A–3, B–1); 39 (A–94, B–30, C–23, D–7, E–3).

COIMBATORE DISTRICT

Total: 02 (C–1); 03 (B–2, C–1, D–1); 20 (A–304, B–666, C–322, D–24, E–1); 21 (A–3, B–6,, C–9); 22 (A–34, B–28, C–18, D–2, E–1); 24 (A–5, B–4, C–2); 25 (A–20, B–6, C–3); 26 (A–16, B–29, C–46, D–7); 27 (A–266, B–147, C–93, D–5, E–4); 28 (A–627, B–405, C–239, D–12, E–2); 29 (A–1, B–1, C–1); 30 (A–2, C–1, E–1); 31 (A–762, B–138, C–47, D–2); 33 (A–19, B–4, C–4, D–3); 34–35 (A–257, B–248, C–144, D–7); 36 (A–227, B–129, C–82, D–7); 37 (B–1); 38 (A–41, B–20, C–9, D–1); 39 (A–230, B–94, C–60, D–5, E–1).

COIMBATORE DISTRICT—*contd.*

Rural: 03 (B–2, C–1, D–1); 20 (A–276, B–649, C–311, D–24); 21 (A–3, B–4, C–5); 22 (A–18, B–22, C–11, D–2, E–1); 24 (A–5, B–4, C–2); 25 (A–20, B–6, C–3); 26 (A–15, B–27, C–44, D–7); 27 (A–199, B–130, C–82, D–5, E–3); 28 (A–533, B–320, C–175, D–9, E–1); 29 (B–1); 31 (A–726, B–133, C–43, D–2); 33 (A–9, B–2, D–2); 34–35 (A–219, B–225, C–127, D–7); 36 (A–169, B–98, C–59, D–4); 38 (A–31, B–17, C–7, D–1); 39 (A–127, B–54, C–33, D–1).

Urban: 02 (C–1); 20 (A–28, B–17, C–11, E–1); 21 (B–2, C–4); 22 (A–16, B–6, C–7); 26 (A–1, B–2, C–2); 27 (A–67, B–17, C–11, E–1); 28 (A–94, B–85, C–64, D–3, E–1); 29 (A–1, C–1); 30 (A–2, C–1, E–1); 31 (A–36, B–5, C–4); 33 (A–10, B–2, C–4, D–1); 34–35 (A–38, B–23, C–17); 36 (A–58, B–31, C–23, D–3); 37 (B–1); 38 (A–10, B–3, C–2); 39 (A–103, B–40, C–27, D–4, E–1).

THE NILGIRIS DISTRICT

Total: 02 (A–1); 22 (A–1); 23 (A–2, B–1); 25 (A–5); 29 (A–1); 31 (A–2, B–1); 33 (A–4, B–4, C–2); 34–35 (B–1, C–1); 38 (A–1).

Rural: 02 (A–1); 23 (A–1); 33 (A–2, B–4, C–2); 34–35 (B–1); 38 (A–1).

Urban: 22 (A–1); 23 (A–1, B–1); 25 (A–5); 29 (A–1); 31 (A–2, B–1); 33 (A–2); 34–35 (C–1).

MADURAI DISTRICT

Total: 00 (A–5, B–4); 02 (A–1, B–1); 03 (A–1); 20 (A–41, B–34, C–16, E–1); 21 (A–2, B–1, C–1, D–1); 22 (A–1, C–1, E–1); 24 (B–1, C–1); 25 (A–3, B–1); 26 (A–27, B–27, C–23, D–3, E–1); 27 (A–128, B–59, C–33, D–3, E–1); 29 (A–1); 30 (A–4); 33 (A–12, B–5, C–4, D–1, E–1); 34–35 (A–154, B–119, C–89, D–7); 36 (A–203, B–90, C–71, D–5); 37 (A–1); 38 (A–10, B–9, C–4); 39 (A–232, B–69, C–35).

Rural: 00 (A–5, B–4); 02 (A–1, B–1); 03 (A–1); 20 (A–16, B–21, C–6); 24 (C–1); 25 (A–3, B–1); 26 (B–1, C–5); 27 (A–59, B–35, C–18, D–2); 33 (A–3, B–2, C–1); 34–35 (A–122, B–98, C–78, D–5); 36 (A–138, B–63, C–45, D–2); 38 (A–5, B–4, C–2); 39 (A–119, B–42, C–14).

Urban: 20 (A–25, B–13, C–10, E–1); 21 (A–2, B–1, C–1, D–1); 22 (A–1, C–1, E–1); 24 (B–1); 26 (A–27, B–26, C–18, D–3, E–1); 27 (A–69, B–24, C–15, D–1, E–1); 29 (A–1); 30 (A–4); 33 (A–9, B–3, C–3, D–1, E–1); 34–35 (A–32, B–21, C–11, D–2); 36 (A–65, B–27, C–26, D–3); 37 (A–1); 38 (A–5, B–5, C–2); 39 (A–113, B–27, C–21).

TIRUCHIRAPALLI DISTRICT

Total: 03 (A–2, C–2); 20 (A–98, B–69, C–62, D–7); 21 (A–3, B–2); 22 (A–123, B–63, C–42, D–9, E–1); 24 (A–9, B–5, C–7); 25 (A–4); 26 (A–3, B–14, C–8); 27 (A–109, B–35, C–32, D–2, E–1); 29 (A–1); 30 (B–2, E–1); 33 (A–4, B–2, C–3, D–1); 34–35 (A–145, B–162, C–102, D–11, E–3); 36 (A–166, B–72, C–29, D–1, E–1); 37 (A–1); 38 (A–16, B–3, C–2).

Rural: 03 (A–2, C–2); 20 (A–77, B–64, C–49, D–6); 21 (A–3, B–1); 22 (A–26, B–16, C–11, D–1); 24 (A–9, B–5, C–7); 25 (A–4); 26 (A–1, B–14, C–6); 27 (A–72, B–25, C–22, E–1); 30 (B–1); 33 (A–2, B–1, C–2, D–1); 34–35 (A–123, B–146, C–93, D–10, E–3); 36 (A–143, B–65, C–23, D–1, E–1); 38 (A–8, B–2, C–1).

Urban: 20 (A–21, B–5, C–13, D–1); 21 (B–1); 22 (A–97, B–47, C–31, D–8, E–1); 26 (A–2, C–2); 27 (A–37, B–10, C–10, D–2); 29 (A–1); 30 (B–1, E–1); 33 (A–2, B–1, C–1); 34–35 (A–22, B–16, C–9, D–1); 36 (A–23, B–7, C–6); 37 (A–1); 38 (A–8, B–1, C–1).

THANJAVUR DISTRICT

Total: 00 (A–6, B–3, C–3); 20 (A–168, B–91, C–42, D–5); 21 (A–11, B–6, C–7, D–1); 22 (A–10, B–2, C–2, D–1); 24 (A–10, B–4, C–2); 27 (A–93, B–30, C–17, D–1); 29 (A–3, C–1); 30 (A–2); 31 (A–12, B–5, C–1); 32 (A–2); 33 (A–18, B–9, C–4, D–3); 34–35 (A–125, B–139, C–104, D–10); 36 (A–120, B–55, C–41, D–8); 37 (A–2, B–1); 38 (A–17, B–4, C–2); 39 (A–281, B–75, C–25, D–1, E–2).

THANJAVUR DISTRICT—*contd.*

Rural: 00 (A-4, B-3, C-2); 20 (A-116, B-66, C-29, D-2); 21 (A-4, B-4, C-3); 22 (A-2, B-1, C-2, D-1); 24 (A-9, B-4, C-2); 27 (A-59, B-27, C-11, D-1); 30 (A-1); 31 (A-10, B-5); 33 (A-7, B-4, C-1); 34-35 (A-112, B-121, C-93, D-7); 36 (A-75, B-36, C-23, D-5); 37 (A-1); 38 (A-13, B-1, C-1); 39 (A-151, B-48, C-15).

Urban: 00 (A-2, C-1); 20 (A-52, B-25, C-13, D-3); 21 (A-7, B-2, C-4, D-1); 22 (A-8, B-1); 24 (A-1); 27 (A-34, B-3, C-6); 29 (A-3, C-1); 30 (A-1); 31 (A-2, C-1); 32 (A-2); 33 (A-11, B-5, C-3, D-3); 34-35 (A-13, B-18, C-11, D-3); 36 (A-45, B-19, C-18, D-3); 37 (A-1, B-1); 38 (A-4, B-3, C-1); 39 (A-130, B-27, C-10, D-1, E-2).

RAMANATHAPURAM DISTRICT

Total: 00 (A-7, B-9, C-4); 02 (A-2); 20 (A-166, B-221, C-107, D-10); 21 (A-6, B-1); 24 (A-5, B-1, C-3); 26 (A-6, B-17, C-10, D-1); 27 (A-68, B-30, C-13, D-2); 31 (A-179, B-38, C-17, D-1); 33 (A-131, B-62, C-37); 34-35 (A-85, B-88, C-64, D-5, E-2); 36 (A-113, B-32, C-21, D-1); 38 (A-6, B-2); 39 (A-176, B-55, C-35, D-1).

Rural: 00 (A-6, B-9, C-4); 02 (A-1); 20 (A-146, B-197, C-102, D-10); 21 (A-2, B-1); 24 (A-3, B-1, C-2); 27 (A-45, B-20, C-6, D-1); 31 (A-170, B-37, C-17, D-1); 33 (A-63, B-33, C-19); 34-35 (A-64, B-59, C-53, D-4, E-1); 36 (A-93, B-21, C-18); 38 (A-5, B-2); 39 (A-102, B-32, C-17, D-1).

Urban: 00 (A-1); 02 (A-1); 20 (A-20, B-24, C-5); 21 (A-4); 24 (A-2, C-1); 26 (A-6, B-17, C-10, D-1); 27 (A-23, B-10, C-7, D-1); 31 (A-9, B-1); 33 (A-68, B-29, C-18); 34-35 (A-21, B-29, C-11, D-1, E-1); 36 (A-20, B-11, C-3, D-1); 38 (A-1); 39 (A-74, B-23, C-18).

TIRUNELVELI DISTRICT

Total: 02 (A-1); 03 (A-32, B-12, C-10); 21 (A-1, B-2, C-1); 24 (A-19, B-8, C-10); 26 (A-7, B-20, C-20, D-1); 27 (A-129, B-53, C-32, D-2); 31 (A-298, B-82, C-32, D-4); 33 (A-127, B-68, C-26, D-3); 34-35 (A-152, B-183, C-150, D-9, E-1); 36 (A-226, B-108, C-63, D-6); 37 (C-2); 38 (A-21, B-6, C-2); 39 (A-383, B-148, C-92, D-4).

Rural: 02 (A-1); 03 (A-32, B-12, C-10); 21 (A-1, B-1); 24 (A-17, B-7, C-9); 27 (A-81, B-38, C-26, D-2); 31 (A-288, B-79, C-30, D-3); 33 (A-31, B-29, C-8, D-1); 34-35 (A-132, B-148, C-111, D-8, E-1); 36 (A-162, B-80, C-42, D-2); 38 (A-13, B-2, C-1); 39 (A-205, B-93, C-53, D-2).

Urban: 21 (B-1, C-1); 24 (A-2, B-1, C-1); 26 (A-7, B-20, C-20, D-1); 27 (A-48, B-15, C-6); 31 (A-10, B-3, C-2, D-1); 33 (A-96, B-39, C-18, D-2); 34-35 (A-20, B-35, C-39, D-1); 36 (A-64, B-28, C-21, D-4); 37 (C-2); 38 (A-8, B-4, C-1); 39 (A-178, B-55, C-39, D-2).

KANYAKUMARI DISTRICT

Total: 01 (A-1); 02 (A-1); 04 (A-17, B-7, C-3); 21 (A-2, B-1, C-2); 22 (A-27, B-6, C-10); 26 (A-5, B-5, C-4, D-4); 27 (A-157, B-65, C-80, D-1); 29 (A-1); 30 (A-1); 31 (A-1, C-1); 33 (A-3, C-1); 34-35 (A-36, B-46, C-53, D-8); 36 (A-39, B-23, C-16, D-1); 38 (A-2, B-1, C-2); 39 (A-110, B-37, C-18).

Rural: 02 (A-1); 04 (A-14, B-6, C-3); 21 (A-1, C-2); 22 (A-23, B-4, C-10); 27 (A-146, B-56, C-79, D-1); 29 (A-1); 31 (C-1); 33 (A-2, C-1); 34-35 (A-32, B-44, C-43, D-8); 36 (A-29, B-19, C-13); 38 (A-2, B-1, C-2); 39 (A-77, B-32, C-13).

Urban: 01 (A-1); 04 (A-3, B-1); 21 (A-1, B-1); 22 (A-4, B-2); 26 (A-5, B-5, C-4, D-4); 27 (A-11, B-9, C-1); 30 (A-1); 31 (A-1); 33 (A-1); 34-35 (A-4, B-2, C-10); 36 (A-10, B-4, C-3, D-1); 39 (A-33, B-5, C-5).

TABLE B-XIV

Sample households engaged only in household industry classified by principal household industry in all areas

PART-B—HOUSEHOLDS CLASSIFIED BY MINOR GROUPS OF PRINCIPAL HOUSEHOLD INDUSTRY

UNION TABLE B-XIV—*contd.*

SAMPLE HOUSEHOLDS ENGAGED ONLY IN HOUSEHOLD INDUSTRY CLASSIFIED BY PRINCIPAL HOUSEHOLD INDUSTRY IN ALL AREAS

(*Based on* 20% *Sample*)

PART B—**Households classified by minor groups of principal household industry**

Code No. of I.S.I.C.	Household Industry minor group (Description)	Number of Households		
		Total	Rural	Urban
1	2	3	4	5
	MADRAS STATE			
	Total ...	**89,921**	**58,884**	**31,037**
0051	Production of Vegetables ...	2	1	1
0052	Production of roots etc. not included above ...	2	2	...
0081	Production of juice (Neera) by tapping coconut trees ...	118	117	1
0082	Production of juice by tapping other palms like date, palmyra n.e.c. ...	816	767	49
0090	Production of other agricultural produce (including fruits and nuts not covered by 006 and flowers) not covered above ...	52	48	4
0130	Production of tobacco in plantation ...	1	...	1
0231	Production of charcoal ...	1	...	1
0232	Production of other fuels by exploitation of forests ...	1	1	...
0252	Production of Lac ...	1	1	...
0254	Production of resins, barks, herbs, wild fruits, berries and leaves etc. n.e.c. ...	1	1	...
0260	Production and gathering of other forest products not covered above ...	4	3	1
0300	Production of fish by fishing in sea ...	297	297	...
0310	Production of fish by fishing in inland waters and ponds including fish farms and fish hatcheries ...	294	294	...
	MADRAS STATE—(*contd.*)			
0320	Production of pearls, conch, shells, sponges, sea herbs, corals etc., by gathering or lifting from sea, river, pond	5	5	...
0401	Rearing of goat for milk and animal power ...	875	819	56
0402	Rearing of buffalo for milk and animal power ...	79	58	21
0403	Rearing of cows for milk and animal power ...	580	341	239
0405	Production and rearing of livestock mainly for milk and animal power n.e.c. ...	458	364	94
0411	Sheep breeding and rearing	8	7	1
0412	Production of wool ...	1	1	...
0421	Rearing and production of pigs and goats (mainly for slaughter) ...	153	135	18
0422	Rearing and production of other animals (mainly for slaughter) n.e.c. ...	33	29	4
0431	Poultry keeping and production of eggs ...	80	72	8
0432	Rearing and production of ducks, hens etc. and other small birds *e.g.* pigeons, parrots, peacock, maina etc.	117	104	13
0441	Bee keeping for production of honey and wax ...	7	5	2
0442	Collection of wax and honey	4	3	1
0450	Rearing of tassar/eri/mulberry and other silk worms and production of cocoons and raw silk ...	4	4	...

UNION TABLE B-XIV—*contd.*

SAMPLE HOUSEHOLDS ENGAGED ONLY IN HOUSEHOLD INDUSTRY CLASSIFIED BY PRINCIPAL HOUSEHOLD INDUSTRY IN ALL AREAS

(*Based on 20% Sample*)

PART B—**Households classified by minor groups of principal household industry**—*contd.*

Code No. of I.S.I.C.	Household Industry minor group (Description)	Number of Households		
		Total	Rural	Urban
1	2	3	4	5
	MADRAS STATE—(*contd.*)			
0461	Dog breeding, rearing of rabbits and guinea-pigs ...	1	1	...
1073	Stone and slate quarrying ...	8	8	...
1074	Quarrying of sand, clay, gravel etc. n.e.c. ...	1	1	...
2001	Production of flour by village chakkies or flour mill by grinding wheat, maize, gram, etc. ...	41	32	9
2002	Hand pounding of rice by Dhekhi or Ukhal ...	198	132	66
2003	Production of rice by milling, dehusking and processing of paddy by rice mill ...	39	27	12
2005	Production of pulses ...	3	1	2
2006	Parching of grains ...	7	7	...
2007	Production and processing of other crops and food grains n.e.c. ...	11	7	4
2021	Gur and Khandsari making from sugarcane and palm	1,320	1,236	84
2022	Production of bhoora and candy ...	226	224	2
2023	Production of jaggery from coconut and palmyra juice (neera) ...	3,535	3,392	143
2024	Production of other indigenous products from sugar and jaggery n.e.c. ...	49	49	...
2032	Production of sauce, jam and jelly ...	1	...	1
	MADRAS STATE—(*contd.*)			
2041	Slaughtering, preservation of meat and fish and canning of fish ...	289	261	28
2042	Fish currying or curing and salting (currying applies more to skin and hide) ...	130	119	11
2050	Production of bread, biscuit, cake and other bakery products ...	95	41	54
2060	Production of butter, cream, ghee, cheese, chhana, khowa and other dairy products	34	24	10
2070	Oil pressing ghani, kolhu or by small machines ...	665	552	113
2091	Confectionery ...	52	23	29
2092	Making of sweet-meats, laddu, peda, barphi, batasa etc. ...	66	27	39
2093	Sattu, bhunja, papar, barri, danauri, tilauri, sewai, apalam etc. ...	243	55	188
2094	Making of chura or chira, muri, murki, khoi ...	37	26	11
2095	Making of chat ...	2	1	1
2096	Making of dalmot, chanachur (jor) garam, rewari etc. ...	14	13	1
2097	Making of other food products for residuary snacks	56	21	35
2098	Production of other food products like cocoa, chocolate, toffee, lozenge ...	23	8	15
2141	Production of mineral water	7	4	3

UNION TABLE B-XIV—*contd.*

SAMPLE HOUSEHOLDS ENGAGED ONLY IN HOUSEHOLD INDUSTRY CLASSIFIED BY PRINCIPAL HOUSEHOLD INDUSTRY IN ALL AREAS

(Based on 20% Sample)

PART B—**Households classified by minor groups of principal household industry**—*contd.*

Code No. of I.S.I.C.	Household Industry minor group (Description)	Number of Households Total	Rural	Urban
1	2	3	4	5
	MADRAS STATE—(*contd.*)			
2142	Production of aerated water such as sodawater, lemonade etc. ...	74	42	32
2150	Production of ice ...	2	1	1
2160	Production of ice cream, ice-candy or kulphimalai, milk-shake etc. ...	1	...	1
2180	Grinding of Coffee ...	9	3	6
2191	Preparation of sharbats and squashes ...	2	...	2
2192	Preparation of jeerapani ...	1	1	...
2193	Production of other beverages n.e.c. ...	1	...	1
2200	Manufacture of bidi ...	3,823	1,830	1,993
2210	Manufacture of cigars and cheroots ...	75	38	37
2230	Manufacture of hookah tobacco ...	1	...	1
2240	Manufacture of snuff ...	13	5	8
2250	Manufacture of jerda, kimam, khaini and other chewing tobacco ...	6	3	3
2260	Manufacture of other tobacco products n.e.c. ...	3	1	2
2300	Cotton ginning, cleaning, carding, pressing and baling	10	6	4
2310	Cotton spinning (by charkha and takali) ...	4,976	3,431	1,545
2331	Dyeing of cloth (cotton) and yarn ...	272	102	170
2332	Bleaching of cloth (cotton) and yarn ...	41	16	25
2333	Tie and dye (bandhani) of cloth and yarn ...	5	...	5
2340	Cotton cloth weaving in powerlooms ...	11	5	6
2350	Cotton cloth weaving in handlooms ...	31,543	16,355	15,188
2360	Manufacture of khadi textile in handlooms ...	115	110	5
2370	Printing of cloth (cotton) ...	1,342	1	1,341
2381	Making of fishing net ...	1,145	1,074	71
2382	Making of mosquito net ...	28	8	20
2383	Making of other nets ...	310	221	89
2391	Making of sacred thread ...	3	...	3
2392	Making of thread, rope, cordage and twine (cotton)	9	1	8
2410	Jute spinning and weaving of mats, asanis etc. ...	29	28	1
2420	Dyeing and bleaching of jute	1	1	...
2441	Making of rope and cordage, out of hemp ...	20	17	3
2442	Making of rope and cordage, out of jute ...	7	6	1
2443	Making of rope by palm fibre	21	19	2
2444	Making of rope by date palm fibre ...	11	9	2
2446	Making of other products from jute and similar fibres such as hemp, mesta ...	31	28	3

UNION TABLE B-XIV—*contd.*

SAMPLE HOUSEHOLDS ENGAGED ONLY IN HOUSEHOLD INDUSTRY CLASSIFIED BY PRINCIPAL HOUSEHOLD INDUSTRY IN ALL AREAS

(*Based on* 20% *Sample*)

PART B—**Households classified by minor groups of principal household industry**—*contd.*

Code No. of I.S.I.C.	Household Industry minor group (Description)	Number of Households		
		Total	Rural	Urban
1	2	3	4	5
	MADRAS STATE—(*contd.*)			
2530	Spinning of wool by charkha or takali ...	7	1	6
2550	Weaving of woollen cloth in handloom such as blankets, rugs, pashmina, thulma, gudma, etc. ...	64	56	8
2561	Embroidery with various colours, combinations of various threads and art work in woollen textile ...	5	...	5
2562	Shawls (with traditional borders) ...	3	3	...
2610	Dyeing and bleaching of silk	5	...	5
2621	Spinning of tussar, other than in mills ...	1	...	1
2622	Spinning of eri, other than in mills ...	22	9	13
2623	Spinning of silk, other than in mills n.e.c. ...	66	12	54
2631	Weaving of Traditional silk (Atlas) by powerloom ...	2	2	...
2641	Weaving of mashru, himroo, brocade, kinkhab by handloom ...	47	42	5
2642	Weaving of silk and artificial silk in handloom n.e.c. ...	2,293	715	1,578
2662	Making of silk cordage, rope and twine n.e.c. ...	6	2	4
2701	Making of durries ...	3	3	...
2702	Making of carpets and druggets ...	267	237	30
2703	Manufacture of other similar textile products n.e.c. ...	11	8	3
2711	Making of hosiery goods such as banyans, socks, sweaters, mufflers etc. ...	6	4	2
2713	Making of parandas and chootelas ...	1	1	...
2714	Manufacture of hosiery and other knitted fabrics and garments n.e.c. ...	4	4	...
2721	Embroidery and making of phulkari ...	17	3	14
2722	Making of jari thread, zardoshi ...	26	14	12
2723	Traditional embroidery ...	52	38	14
2724	Patchwork embroidery ...	1	1	...
2726	Making of fringes and crepe laces ...	2	...	2
2727	Making of kargota, main garlands, shell garlands etc. ...	1	1	...
2728	Making of other embroidery products n.e.c. ...	3	1	2
2731	Making of cap, hat and other head-gear ...	12	4	8
2732	Traditional garments ...	1,193	774	419
2733	Crochet work (bora caps) ...	7	5	2
2734	Making of textile garments including rain-coats and head-gears n.e.c. ...	3	2	1
2741	Weaving of khes, bed covers, curtains, pillow cases and table-cloth, cloth bags etc.	121	116	5

UNION TABLE B-XIV—*contd.*

SAMPLE HOUSEHOLDS ENGAGED ONLY IN HOUSEHOLD INDUSTRY CLASSIFIED BY PRINCIPAL HOUSEHOLD INDUSTRY IN ALL AREAS

(Based on 20% Sample)

PART B—**Households classified by minor groups of principal household industry**—*contd.*

Code No. of I.S.I.C.	Household Industry minor group (Description)	Number of Households Total	Rural	Urban
1	2	3	4	5
	MADRAS STATE—(*contd.*)			
2742	Making of newar ...	5	2	3
2743	Manufacture of other made-up textile goods like mattress, quilt, rezai etc. ...	7	2	5
2762	Making of suzani (padded quilts) ...	1	...	1
2765	Manufacture and recovery of all types of fibres for purposes of padding, wadding and upholstery filling n.e.c.	1	...	1
2771	Manufacture of coir matting, cactus fibre for ropes and rope making from coconut fibre ...	827	725	102
2772	Making of brush, broom etc. from coconut fibre ...	46	12	34
2773	Coir spinning ...	149	94	55
2774	Coconut curing ...	4	2	2
2775	Other allied products of coir industry n.e.c. ...	9	6	3
2780	Manufacture and repair of umbrellas ...	19	14	5
2791	Making of daura (thread) batua, cotton thread, buttons ...	2	2	...
2792	Manufacture of dolls and toys (rags and cotton) ...	1	1	...
2793	Manufacture of other textile products not elsewhere classified ...	6	4	2
2800	Sawing, planing and milling of wood ...	97	86	11
2810	Manufacture of wooden furniture and fixtures ...	67	49	18
2820	Manufacture of structural wooden goods (including treated timber) such as beams, posts, doors, windows ...	201	150	51
2831	Carpentry works concerned with repairs of agricultural implements (wood) ...	277	265	12
2832	Manufacture of wooden industrial goods other than transport equipment such as bobbin and similar equipments and fixtures ...	27	22	5
2841	Lacquerware (if on wood) ...	2	...	2
2842	Manufacture of wooden utensils, artware and decorative wooden boxes (patras)	6	4	2
2843	Manufacture of wooden toys	17	9	8
2844	Sandal wood and other wood carving ...	1	1	...
2848	Manufacture of photo frames and framing of photo paintings etc. ...	4	...	4
2849	Manufacture of other wooden products n.e.c. ...	26	24	2
2850	Manufacture of match splinters, plywood and veneers	6	5	1
2870	Manufacture of boxes and packing cases other than plywood ...	35	22	13
2881	Making of box from moonj grass ...	659	454	205

UNION TABLE B-XIV—*contd.*

SAMPLE HOUSEHOLDS ENGAGED ONLY IN HOUSEHOLD INDUSTRY CLASSIFIED BY PRINCIPAL HOUSEHOLD INDUSTRY IN ALL AREAS

(*Based on* 20% *Sample*)

PART B—**Households classified by minor groups of principal household industry**—*contd.*

Code No. of I.S.I.C.	Household Industry minor group (Description)	Number of Households Total	Rural	Urban
1	2	3	4	5
	MADRAS STATE—(*contd.*)			
2882	Making of rope mats etc. from moonj and sawai grass and making of cadjan for thatching purposes ...	624	547	77
2883	Making of mats, handfans and umbrellas from palm leaves ...	3,697	3,052	645
2884	Making of sirki, moora and chhaj ...	381	66	315
2885	Making of baskets and broom-sticks ...	2,645	1,841	804
2886	Making of donas (drone) and pattals (patravali) from leaves ...	159	81	78
2887	Caning of chairs ...	7	3	4
2888	Making of chicks, cuscus-tatti and fans, sticks and poles from bamboo ...	152	116	36
2889	Manufacture of other articles from leaf, cane, bamboo, cork and other allied products n.e.c. ...	368	309	59
2891	Making of sticks and poles from wood ...	17	15	2
2892	Making of wooden kharaus and other wooden sandals	14	14	...
2893	Making of artwheels ...	13	10	3
2894	Manufacture of other wood and allied products n.e.c.	3,468	2,986	482
2910	Manufacture of pulp and paper by hand ...	2	1	1
2921	Making of envelopes and paper bags ...	4	1	3
	MADRAS STATE—(*contd.*)			
2922	Papier mache articles ...	1	...	1
2923	Making of kite ...	1	1	...
2924	Paper decorations for homes	1	...	1
2925	Making of card-board boxes and cards ...	7	...	7
2926	Making of paper toys ...	2	1	1
2927	Making of paper flowers etc.	4	...	4
2928	Manufacture of other paper products from paper, papei board and pulp n.e.c. ...	2	...	2
3010	Printing and publishing of books ...	2	...	2
3021	Printing works, printing of handbills, invitation cards etc. ...	1	...	1
3022	Lithography, engraving, etching, block making, type cutting and other work connected with printing industry ...	7	...	7
3030	Book binding, stitching, sizing and other woik connected with book binding industry	15	2	13
3101	Flaying, processing of hides and skins including taxidermy	80	79	1
3102	Currying, tanning and finishing of hides and skins preparation of finished leather	158	150	8
3103	Stuffed animals ...	1	1	...
3111	Making of leather boots, shoes or chappals (slippers, sandals) ...	2,398	2,089	309

UNION TABLE B-XIV—*contd.*

SAMPLE HOUSEHOLDS ENGAGED ONLY IN HOUSEHOLD INDUSTRY CLASSIFIED BY PRINCIPAL HOUSEHOLD INDUSTRY IN ALL AREAS

(*Based on* 20% *Sample*)

PART B—**Households classified by minor groups of principal household industry**—*contd.*

Code No. of I.S.I.C.	Household Industry minor group (Description)	Number of Households Total	Rural	Urban
1	2	3	4	5
	MADRAS STATE—(*contd.*)			
3112	Making of Poola shoes ...	1	1	...
3113	Manufacture of other footwear n.e.c. ...	13	13	...
3130	Manufacture of leather products such as leather upholstery suitcases, pocket-books, cigarette and key cases, purses, saddlery, whip, acquaducts (Kos), charsa and other articles ...	1,251	1,216	35
3140	Repair of shoes, chappals and other leather footwear ...	393	378	15
3150	Repair of all other leather products except footwear...	192	191	1
3220	Manufacture of rubber products from natural and synthetic rubber including rain-coats, oil cloths, water-proof cloths etc. ...	2	...	2
3311	Manufacture of dyes, paints, colours, abir, sindoor, varnish etc. ...	1	...	1
3320	Manufacture of fertilizer (including from bones) ...	2	1	1
3330	Manufacture of fireworks and other explosives such as *pataka* etc. ...	25	20	5
3340	Manufacture of matches ...	426	171	255
3351	Manufacture of incense and perfumes ...	44	4	40
3352	Manufacture of Agarbatti ...	28	3	25
3353	Manufacture of rose water ...	14	6	8
3356	Manufacture of mascara and kajal ...	1	...	1
	MADRAS STATE—(*contd.*)			
3357	Manufacture of medicines (ayurvedic, unani etc.) and pharmaceutical preparations	29	14	15
3358	Manufacture of perfumes, cosmetics and other toilet preparations n.e.c. ...	1	...	1
3361	Manufacture of soap and washing soda ...	13	3	10
3362	Manufacture of other washing and cleaning compounds n.e.c. ...	16	7	9
3373	Manufacture of other plastic goods ...	2	...	2
3380	Salt production ...	6	6	...
3392	Making of candles ...	5	5	...
3395	Manufacture of other chemicals products n.e.c. ...	6	5	1
3401	Making of bricks ...	83	76	7
3402	Manufacture of roofing tiles	22	14	8
3403	Manufacture of other clay products n.e.c. ...	5	5	...
3411	Manufacture of cement door frames and sanitary fittings	9	5	4
3412	Manufacture of cement jali and tiles ...	1	...	1
3413	Making of cement statues ...	1	1	...
3414	Making of cement products n.e.c. ...	11	6	5
3421	Manufacture of lishu ...	3	2	1
3422	Manufacture of lime ...	436	366	70

UNION TABLE B-XIV—*contd.*

SAMPLE HOUSEHOLDS ENGAGED ONLY IN HOUSEHOLD INDUSTRY CLASSIFIED BY PRINCIPAL HOUSEHOLD INDUSTRY IN ALL AREAS

(Based on 20% Sample)

PART B—**Households classified by minor groups of principal household industry**—*contd,*

Code No. of I.S.I.C.	Household Industry minor group (Description)	Number of Households Total	Rural	Urban
1	2	3	4	5
	MADRAS STATE—(contd.)			
3431	Stone carving ...	32	29	3
3432	Marble carving ...	6	6	...
3433	Granite carving ...	3	3	...
3434	Manufacture of other structural stone goods, stone dressing and stone crushing n.e.c. ...	79	79	...
3440	Making of chakki, chakla, silaut, lorha, jainta, utensils and other articles from stone	41	37	4
3450	Manufacture of stone images and toys ...	25	11	14
3500	Making of earthenware such as pottery, etc. ...	3,487	2,969	518
3531	Making of glass bangles ...	2	...	2
3532	Making of glass beads ...	1	...	1
3550	Making of clay models, earthen images, busts and statues ...	1	...	1
3561	Making of earthen toys and artware ...	26	7	19
3562	Decorative ceramics ...	2	1	1
3570	Manufacture of glass and glass products except optical and photographic lenses ...	3	...	3
3602	Manufacture of iron and steel including smelting, refining, rolling etc. such as billets, blooms, tubes, rods n.e.c.	1	1	...
3620	Manufacture of arms and weapons and their repair service ...	10	5	5
	MADRAS STATE—(contd.)			
3640	Manufacture of iron and steel furniture ...	1	1	...
3651	Making of utensils of brass and bell metal ...	425	181	244
3652	Making of brassware ...	48	22	26
3653	Making of bottom part of hookah from brass and bell metal ...	2	...	2
3654	Making of brass and bell metal ornaments ...	23	11	12
3655	Making of other brass and bell metal products n.e.c....	25	13	12
3661	Making of aluminium utensils ...	1	...	1
3662	Making of other aluminium products n.e.c. ...	2	...	2
3671	Making of tin utensils ...	30	15	15
3672	Making of articles from tin sheets ...	23	15	8
3673	Copper utensils ...	16	1	15
3674	Bronze works including bronze images, medals and articles of alloys ...	6	4	2
3675	Manufacture of other metal products (excluding iron, brass, bell metal, aluminium) n.e.c. ...	11	...	11
3681	Lacquerware (if on metal) ...	3	3	...
3682	Nickel-plating and electroplating ...	65	48	17

UNION TABLE B-XIV—*contd.*

SAMPLE HOUSEHOLDS ENGAGED ONLY IN HOUSEHOLD INDUSTRY CLASSIFIED BY PRINCIPAL HOUSEHOLD INDUSTRY IN ALL AREAS

(*Based on* 20% *Sample*)

PART B—**Households classified by minor groups of principal household industry**—*contd.*

Code No. of I.S.I.C.	Household Industry minor group (Description)	Number of Households		
		Total	Rural	Urban
1	2	3	4	5
	MADRAS STATE—(*contd.*)			
3683	Engraving, embossing, polishing and welding of metal products ...	30	21	9
3684	Enamelling and galvanizing of metal products ...	79	62	17
3685	Plating and electroplating of metal n.e.c. including silverplating, goldplating, E.P. N.S. etc. ...	10	4	6
3691	Manufacture of agricultural implements such as ploughshare, khurpi, kudal etc.	100	90	10
3692	Manufacture of light engineering goods including bolts and screws ...	11	8	3
3693	Making of iron utensils (*e.g.* buckets etc.) and articles from iron sheets ...	19	15	4
3694	Making and repairing of locks and trunks ...	41	34	7
3695	Cutlery ...	5	4	1
3697	Manufacture of scales, weights and measures ...	4	2	2
3698	Foundry Industry (including blacksmithy) ...	1,795	1,522	273
3699	Manufacture of other sundry hardwares such as G.I. pipe, wire net etc., n.e.c. ...	26	18	8
3700	Manufacture of mechanical water pumps, tube well pumps, air pumps etc. ...	1	1	...
3720	Manufacture of small machine tools and machine parts ...	2	1	1
	MADRAS STATE—(*contd.*)			
3730	Manufacture of sewing machine parts ...	1	...	1
3780	Repairing and servicing of radios ...	4	...	4
3791	Manufacture of domestic electrical appliances ...	1	...	1
3792	Repairing and servicing of electrical apparatus, heaters, oven etc. ...	3	2	1
3840	Repairing and servicing of automobiles ...	14	4	10
3851	Manufacture of cycle parts and accessories such as saddle, seat frame and gear etc. ...	1	1	...
3860	Manufacture of boats and barges ...	5	4	1
3880	Repair of cycle and rickshaw	149	112	37
3890	Manufacture of animal drawn and hand drawn vehicles such as bullock cart, tamtam, lagadi, palaki cab, wheelbarrow, handbarrow etc. ...	95	69	26
3910	Manufacture of scientific goods ...	1	...	1
3920	Repairing and servicing of watches and clocks ...	50	16	34
3931	Inlay work with ivory and brass ...	3	2	1
3932	Goldsmithy ...	656	310	346

UNION TABLE B-XIV—*contd.*

SAMPLE HOUSEHOLDS ENGAGED ONLY IN HOUSEHOLD INDUSTRY CLASSIFIED BY PRINCIPAL HOUSEHOLD INDUSTRY IN ALL AREAS

(Based on 20% Sample)

PART B—**Households classified by minor groups of principal household industry**—*contd.*

Code No. of I.S.I.C.	Household Industry minor group (Description)	Number of Households		
		Total	Rural	Urban
1	2	3	4	5
	MADRAS STATE—(*contd.*)			
3933	Manufacture of jewellery, silverware and wares using gold and other precious metal and precious and semi-precious stones ...	2,938	1,877	1,061
3934	Silver artware, including silver repousse work on copper (such as in Tanjore) and silver images ...	1	1	...
3935	Silver filigree industry ...	3	3	...
3936	Manufacture of gold and silver leaves ...	1	...	1
3937	Gold covering work (fancy jewellery) ...	1	1	...
3939	Manufacture of jewellery, silverwares etc. n.e.c. ...	13	13	...
3940	Manufacture, repairing and tuning of musical instruments such as harmonium, tabla, sitar, bansuri etc. ...	13	3	10
3951	Manufacture of chalk pieces	2	...	2
3953	Making of rubber stamps ...	2	...	2
3954	Manufacture of fountain pen parts ...	3	...	3
3991	Making of tikka and cowdung cakes ...	11	8	3
3992	Making of beads from conch shells and horn goods ...	2	1	1
3993	Making of traditional objects such as Orissa, Mysore and Tanjore paintings etc. ...	5	2	3
3994	Making of lac bangles ...	4	3	1
	MADRAS STATE—(*concld.*)			
3995	Making of buttons (bone, shell, ivory) ...	9	4	5
3996	Making of gangavan (making of wig from human hair)	15	6	9
3997	Making of garlands from flowers, camphor, sandal wood shavings, seeds and other materials, like beads etc. ...	225	142	83
3998	Repair of petromax lights etc.	12	3	9
3999	Making and repairing of goods n.e.c. ...	41	23	18
	MADRAS DISTRICT			
	Total ...	1,336	...	1,336
0401	Rearing of goat for milk and animal power ...	3	...	3
0402	Rearing of buffalo for milk and animal power ...	3	...	3
0403	Rearing of cows for milk and animal power ...	14	...	14
0405	Production and rearing of livestock mainly for milk and animal power n.e.c. ...	8	...	8
0422	Rearing and production of other animals (mainly for slaughter) n.e.c. ...	1	...	1
2001	Production of flour by village chakkies or flour mill by grinding wheat, maize, gram etc. ...	5	...	5
2002	Hand pounding of rice by Dhekhi or Ukhal ...	2	...	2

UNION TABLE B-XIV—*contd.*

SAMPLE HOUSEHOLDS ENGAGED ONLY IN HOUSEHOLD INDUSTRY CLASSIFIED BY PRINCIPAL HOUSEHOLD INDUSTRY IN ALL AREAS

(*Based on* 20% *Sample*)

PART B—**Households classified by minor groups of principal household industry**—*contd.*

Code No. of I.S.I.C.	Household Industry minor group (Description)	Number of Households Total	Rural	Urban
1	2	3	4	5
	MADRAS DISTRICT—(*contd.*)			
2022	Production of bhoora and candy ...	1	...	1
2050	Production of bread, biscuit, cake and other bakery products ...	8	...	8
2060	Production of butter, cream, ghee, cheese, chhana, khowa and other dairy products ...	2	...	2
2070	Oil pressing ghani, kolhu or by small machines ...	1	...	1
2091	Confectionery ...	1	...	1
2092	Making of sweet-meats, laddu, peda, barphi, batasa etc....	4	...	4
2093	Sattu, bhunja, papar, barri, danauri, tilauri, sewai, apalam etc. ...	5	...	5
2094	Making of chura or chira, muri, murki, khoi ...	2	...	2
2097	Making of other food products for residuary snacks ...	3	...	3
2142	Production of aerated water such as sodawater, lemonade etc. ...	2	...	2
2200	Manufacture of bidi ...	412	...	412
2210	Manufacture of cigars and cheroots ...	2	...	2
2230	Manufacture of hookah tobacco ...	1	...	1
2240	Manufacture of snuff ...	3	...	3
2310	Cotton spinning (by charkha and takali) ...	23	...	23
	MADRAS DISTRICT—(*contd.*)			
2331	Dyeing of cloth (cotton) and yarn ...	15	...	15
2332	Bleaching of cloth (cotton) and yarn ...	3	...	3
2350	Cotton cloth weaving in handlooms ...	401	...	401
2383	Making of other nets ...	1	...	1
2410	Jute spinning and weaving of mats, asanis etc. ...	1	...	1
2641	Weaving of mashru, himroo, brocade, kinkhab by handloom ...	2	...	2
2642	Weaving of silk and artificial silk in handloom n.e.c. ...	2	...	2
2721	Embroidery and making of phulkari ...	4	...	4
2722	Making of jari thread, zardoshi ...	8	...	8
2723	Traditional embroidery ...	4	...	4
2731	Making of cap, hat and other head-gear ...	2	...	2
2732	Traditional garments ...	51	...	51
2765	Manufacture and recovery of all types of fibres for purposes of padding, wadding and upholstery filling n.e.c.	1	...	1
2771	Manufacture of coir matting, cactus fibre for ropes and rope making from coconut fibre ...	3	...	3
2772	Making of brush, broom etc. from coconut fibre ...	1	...	1

UNION TABLE B-XIV—*contd.*

SAMPLE HOUSEHOLDS ENGAGED ONLY IN HOUSEHOLD INDUSTRY CLASSIFIED BY PRINCIPAL HOUSEHOLD INDUSTRY IN ALL AREAS

(*Based on 20% Sample*)

PART B—**Households classified by minor groups of principal household industry**—*contd.*

Code No. of I.S.I.C.	Household Industry minor group (Description)	Number of Households Total	Rural	Urban
1	2	3	4	5
	MADRAS DISTRICT—(*contd.*)			
2773	Coir spinning ...	3	...	3
2775	Other allied products of coir industry n.e.c. ...	1	...	1
2780	Manufacture and repair of umbrellas ...	1	...	1
2810	Manufacture of wooden furniture and fixtures ...	3	...	3
2820	Manufacture of structural wooden goods (including treated timber) such as beams, posts, doors, windows ...	2	...	2
2843	Manufacture of wooden toys	3	...	3
2848	Manufacture of photo frames and framing of photo paintings etc. ...	1	...	1
2870	Manufacture of boxes and packing cases other than plywood ...	3	...	3
2881	Making of box from moonj grass ...	2	...	2
2885	Making of baskets and broom-sticks ...	41	...	41
2887	Caning of chairs ...	1	...	1
2888	Makers of chicks, cuscus-tatti and fans, sticks and poles from bamboo ...	1	...	1
2889	Manufacture of other articles from leaf, cane, bamboo, cork and other allied products n.e.c. ...	3	...	3
2891	Making of sticks and poles from wood ...	1	...	1
2894	Manufacture of other wood and allied products n.e.c....	17	...	17
2925	Making of card-board boxes and cards ...	4	...	4
2927	Making of paper flowers etc.	1	...	1
2928	Manufacture of other paper products from paper, paper board and pulp n.e.c. ...	1	...	1
3010	Printing and publishing of books ...	1	...	1
3021	Printing works, printing of handbills, invitation cards etc. ...	1	...	1
3022	Lithography, engraving, etching, block making, type cutting and other work connected with printing industry ...	1	...	1
3030	Book binding, stitching, sizing and other work connected with book binding industry	5	...	5
3111	Making of leather boots, shoes or chappals (slippers, sandals) ...	74	...	74
3130	Manufacture of leather products such as leather upholstery suit cases, pocket-books, cigarette and key cases, purses, saddlery, whip, acquaducts (Kos), charsa and other articles ...	13	...	13
3340	Manufacture of matches ...	2	...	2
3351	Manufacture of incense and perfumes ...	3	...	3

UNION TABLE B-XIV—*contd.*

SAMPLE HOUSEHOLDS ENGAGED ONLY IN HOUSEHOLD INDUSTRY CLASSIFIED BY PRINCIPAL HOUSEHOLD INDUSTRY IN ALL AREAS

(Based on 20% Sample)

PART B—**Households classified by minor groups of principal household industry**—*contd.*

Code No. of I.S.I.C.	Household Industry minor group (Description)	Number of Households		
		Total	Rural	Urban
1	2	3	4	5
	MADRAS DISTRICT—(contd.)			
3352	Manufacture of Agarbatti ...	2	...	2
3361	Manufacture of soap and washing soda ...	2	...	2
3362	Manufacture of other washing and cleaning compounds n.e.c. ...	1	...	1
3422	Manufacture of lime ...	1	...	1
3500	Making of earthenware such as pottery, etc. ...	30	...	30
3532	Making of glass beads ...	1	...	1
3561	Making of earthen toys and artware ...	14	...	14
3651	Making of utensils of brass and bell metals ...	3	...	3
3652	Making of brassware ...	1	...	1
3655	Making of other brass and bell metal products n.e.c....	1	...	1
3661	Making of aluminium utensils	1	...	1
3662	Making of other aluminium products n.e.c. ...	1	...	1
3671	Making of tin utensils ...	1	...	1
3675	Manufacture of other metal products (excluding iron, brass, bell metal, aluminium) n.e.c. ...	2	...	2
3683	Engraving, embossing, polishing and welding of metal products ...	1	...	1
3684	Enamelling and galvanizing of metal products ...	2	...	2
	MADRAS DISTRICT—(concld.)			
3694	Making and repairing of locks and trunks ...	1	...	1
3698	Foundry Industry (including blacksmithy) ...	5	...	5
3880	Repair of cycle and rickshaw	2	...	
3890	Manufacture of animal drawn and hand drawn vehicles such as bullock cart, tam-tam, ladagi, palaki cab wheelbarrow, handbarrow etc.	1	...	
3920	Repairing and servicing of watches and clocks ...	2	...	
3932	Goldsmithy ...	2	...	
3933	Manufacture of jewellery, silverware and wares using gold and other precious metal and precious and semi-precious stones ...	39	...	39
3954	Manufacture of fountain pen parts ...	2	...	2
3993	Making of traditional objects such as Orissa, Mysore and Tanjore paintings etc.	1	...	1
3994	Making of lac bangles ...	1	...	1
3995	Making of buttons (bone, shell, ivory) ...	1	...	1
3997	Making of garlands from flowers, camphor, sandal wood shavings, seeds and other materials, like beads etc. ...	12	...	12
3998	Repair of petromax lights etc..	1	...	1
3999	Making and repairing of goods n.e.c. ...	8	...	8

UNION TABLE B-XIV—*contd.*

SAMPLE HOUSEHOLDS ENGAGED ONLY IN HOUSEHOLD INDUSTRY CLASSIFIED BY PRINCIPAL HOUSEHOLD INDUSTRY IN ALL AREAS

(*Based on 20% Sample*)

PART B—**Households classified by minor groups of principal household industry**—*contd.*

Code No. of I.S.I.C.	Household Industry minor group (Description)	Number of Households		
		Total	Rural	Urban
1	2	3	4	5
	CHINGLEPUT DISTRICT			
	Total ...	**6,001**	**3,372**	**2,629**
0082	Production of juice by tapping other palms like date, palmyra n.e.c. ...	2	2	...
0310	Production of fish by fishing in inland waters and ponds including fish farms and fish hatcheries ...	11	11	...
0401	Rearing of goat for milk and animal power ...	20	17	3
0402	Rearing of buffalo for milk and animal power ...	4	3	1
0403	Rearing of cows for milk and animal power ...	17	15	2
0405	Production and rearing of livestock mainly for milk and animal power n.e.c. ...	31	25	6
0421	Rearing and production of pigs and goats (mainly for slaughter) ...	5	5	...
0422	Rearing and production of other animals (mainly for slaughter) n.e.c. ...	4	4	...
0431	Poultry keeping and production of eggs ...	13	13	...
0432	Rearing and production of ducks, hens etc. and other small birds *e.g.* pigeons, parrots, peacock, maina etc. ...	28	28	...
0441	Bee keeping for production of honey and wax ...	1	...	1
2002	Hand pounding of rice by Dhekhi or Ukhal ...	9	9	...
	CHINGLEPUT DISTRICT—(*contd.*)			
2003	Production of rice by milling, dehusking and processing of paddy by rice mill ...	2	2	...
2023	Production of jaggery from coconut and palmyra juice (neera) ...	14	14	...
2042	Fish currying or curing and salting (currying applies more to skin and hide) ...	5	5	...
2070	Oil pressing ghani, kolhu or by small machines ...	31	29	2
2091	Confectionery ...	2	...	2
2093	Sattu, bhunja, papar, barri, danauri, tilauri, sewai, apalam etc. ...	1	...	1
2097	Making of other food products for residuary snacks	2	2	...
2098	Production of other food products like cocoa, chocolate, toffee, lozenge ...	1	1	...
2142	Production of aerated water such as sodawater, lemonade etc. ...	3	3	...
2200	Manufacture of bidi ...	215	155	60
2210	Manufacture of cigars and cheroots ...	2	...	2
2310	Cotton spinning (by charkha and takali) ...	65	25	40
2331	Dyeing of cloth (cotton) and yarn ...	38	26	12
2333	Tie and dye (bandhani) of cloth and yarn ...	1	...	

UNION TABLE B-XIV—*contd.*

SAMPLE HOUSEHOLDS ENGAGED ONLY IN HOUSEHOLD INDUSTRY CLASSIFIED BY PRINCIPAL HOUSEHOLD INDUSTRY IN ALL AREAS

(*Based on 20% Sample*)

PART B—**Households classified by minor groups of principal household industry**—*contd.*

Code No. of I.S.I.C.	Household Industry minor group (Description)	Number of Households		
		Total	Rural	Urban
1	2	3	4	5
	CHINGLEPUT DISTRICT—(*contd.*)			
2340	Cotton cloth weaving in powerlooms ...	1	1	...
2350	Cotton cloth weaving in handlooms ...	3,379	1,824	1,555
2381	Making of fishing net ...	26	4	22
2383	Making of other nets ...	21	1	20
2562	Shawls (with traditional borders) ...	3	3	...
2610	Dyeing and bleaching of silk	1	...	1
2622	Spinning of eri, other than in mills	2	...	2
2623	Spinning of silk other than in mills n.e.c. ...	7	1	6
2642	Weaving of silk and artificial silk in handloom n.e.c. ...	784	90	694
2722	Making of jari thread zardoshi	7	7	...
2723	Traditional embroidery ...	13	12	1
2732	Traditional garments ...	95	73	22
2741	Weaving of khes, bed covers, curtains, pillow cases and table-cloth, cloth bags etc.	1	1	...
2771	Manufacture of coir matting, cactus fibre for ropes and rope making from coconut fibre ...	46	43	3
2772	Making of brush, broom etc. from coconut fibre ...	1	1	...
2780	Manufacture and repair of umbrellas ...	4	4	...
	CHINGLEPUT DISTRICT—(*contd.*)			
2793	Manufacture of other textile products not elsewhere classified ...	1	...	1
2800	Sawing, planing and milling of wood ...	3	3	...
2810	Manufacture of wooden furniture and fixtures ...	2	2	...
2820	Manufacture of structural wooden goods (including treated timber) such as beams, posts, doors, windows ...	11	6	5
2831	Carpentry works concerned with repairs of agricultural implements (wood) ...	19	19	...
2842	Manufacture of wooden utensils, artware and decorative wooden boxes (patras) ...	1	1	...
2849	Manufacture of other wooden products n.e.c. ...	1	1	...
2882	Making of rope mats etc. from moonj and sawai grass and making of cadjar for thatching purposes ...	29	29	...
2883	Making of mats, handfans and umbrellas from palm leaves ...	54	46	8
2884	Making of sirki, moora and chhaj ...	2	2	...
2885	Making of baskets and broom sticks ...	132	111	21
2888	Making of chicks, cuscus-tatti and fans, sticks and poles from bamboo ...	1	...	1

UNION TABLE B-XIV—*contd.*

SAMPLE HOUSEHOLDS ENGAGED ONLY IN HOUSEHOLD INDUSTRY CLASSIFIED BY PRINCIPAL HOUSEHOLD INDUSTRY IN ALL AREAS

(Based on 20% Sample)

PART B—**Households classified by minor groups of principal household industry**—*contd.*

Code No. of I.S.I.C.	Household Industry minor group (Description)	Number of Households Total	Rural	Urban
1	2	3	4	5
	CHINGLEPUT DISTRICT—(contd.)			
2889	Manufacture of other articles from leaf, cane, bamboo, cork and other allied products n.e.c. ...	6	6	...
2891	Making of sticks and poles from wood ...	3	3	...
2894	Manufacture of other wood and allied products n.e.c....	176	159	17
2923	Making of kite ...	1	1	...
3102	Currying, tanning and finishing of hides and skins preparation of finished leather	3	2	1
3111	Making of leather boots, shoes or chappals (slippers, sandals) ...	19	13	6
3130	Manufacture of leather products such as leather upholstery suitcases, pocket-books, cigarette and key cases, purses,saddlery, whip, acquaducts (Kos), charsa and other articles ...	51	51	...
3140	Repair of shoes, chappals and other leather footwear ...	14	14	...
3150	Repair of all other leather products except footwear...	1	1	...
3357	Manufacture of medicines (ayurvedic, unani etc.) and pharmaceutical preparations ...	4	2	2
3380	Salt production ...	1	1	...
3401	Making of bricks ...	2	2	...
3422	Manufacture of lime ...	6	6	...
3440	Making of chakki, chakla, silaut, lorha, jainta, utensils and other articles from stone ...	1	1	...
3450	Manufacture of stone images and toys ...	2	1	1
3500	Making of earthenware such as pottery, etc. ...	240	216	24
3550	Making of clay models, earthen images, busts and statues ...	1	...	1
3651	Making of utensils of brass and bell metal ...	8	3	5
3652	Making of brassware ...	2	2	...
3671	Making of tin utensils ...	5	2	3
3672	Making of articles from tin sheets ...	1	1	...
3684	Enamelling and galvanizing of metal products ...	5	5	...
3691	Manufacture of agricultural implements such as plough-share, khurpi, kudal etc....	3	1	2
3692	Manufacture of light engineering goods including bolts and screws ...	1	1	...
3694	Making and repairing of locks and trunks ...	1	1	...
3697	Manufacture of scales, weights and measures ...	1	...	1
3698	Foundry Industry (including blacksmithy) ...	60	56	4

UNION TABLE B-XIV—*contd.*

SAMPLE HOUSEHOLDS ENGAGED ONLY IN HOUSEHOLD INDUSTRY CLASSIFIED BY PRINCIPAL HOUSEHOLD INDUSTRY IN ALL AREAS

(*Based on 20% Sample*)

PART B—**Households classified by minor groups of principal household industry**—*contd.*

Code No. of I.S.I.C.	Household Industry minor group (Description)	Number of Households Total	Rural	Urban
1	2	3	4	5
	CHINGLEPUT DISTRICT—(*concld.*)			
3792	Repairing and servicing of electrical apparatus, heaters, oven etc. ...	1	1	...
3860	Manufacture of boats and barges ...	3	3	...
3880	Repair of cycle and rickshaw ...	10	8	2
3890	Manufacture of animal drawn and hand drawn vehicles such as bullock cart, tamtam, lagadi, palaki cab, wheelbarrow, handbarrow etc. ...	3	3	...
3920	Repairing and servicing of watches and clocks ...	2	1	1
3932	Goldsmithy ...	5	4	1
3933	Manufacture of jewellery, silverware and wares using gold and other precious metal and precious and semi-precious stones ...	165	117	48
3940	Manufacture, repairing and tuning of musical instruments such as harmonium, tabla, sitar, bansuri etc. ...	1	1	...
3954	Manufacture of fountain pen parts ...	1	...	1
3997	Making of garlands from flowers, camphor, sandal wood shavings, seeds and other materials, like beads etc. ...	15	2	13
3998	Repair of petromax lights etc.	1	1	...
3999	Making and repairing of goods n.e.c. ...	2	1	1

Code No. of I.S.I.C.	Household Industry minor group (Description)	Number of Households Total	Rural	Urban
1	2	3	4	5
	NORTH ARCOT DISTRICT			
	Total ...	**7,236**	**4,498**	**2,738**
0082	Production of juice by tapping other palms like date, palmyra n.e.c. ...	1	1	...
0401	Rearing of goat for milk and animal power ...	165	156	9
0402	Rearing of buffalo for milk and animal power ...	23	20	3
0403	Rearing of cows for milk and animal power ...	70	57	13
0405	Production and rearing of livestock mainly for milk and animal power n.e.c. ...	71	64	7
0411	Sheep breeding and rearing ...	2	2	...
0412	Production of wool ...	1	1	...
0421	Rearing and production of pigs and goats (mainly for slaughter) ...	43	42	1
0422	Rearing and production of other animals (mainly for slaughter) n.e.c. ...	14	14	...
0431	Poultry keeping and production of eggs ...	22	18	4
0432	Rearing and production of ducks, hens etc. and other small birds *e.g.* pigeons, parrots, peacock, maina etc.	37	35	2
2001	Production of flour by village chakkies or flour mill by grinding wheat, maize, gram etc. ...	1	1	...
2002	Hand pounding of rice by Dhekhi or Ukhal ...	9	6	3

UNION TABLE B-XIV—*contd.*

SAMPLE HOUSEHOLDS ENGAGED ONLY IN HOUSEHOLD INDUSTRY CLASSIFIED BY PRINCIPAL HOUSEHOLD INDUSTRY IN ALL AREAS

(*Based on* 20% *Sample*)

PART B—Households classified by minor groups of principal household industry—*contd.*

Code No. of I.S.I.C.	Household Industry minor group (Description)	Number of Households		
		Total	Rural	Urban
1	2	3	4	5
	NORTH ARCOT DISTRICT—(*contd.*)			
2003	Production of rice by milling dehusking and processing of paddy by rice mill ...	7	5	2
2023	Production of jaggery from coconut and palmyra juice (neera) ...	22	22	...
2041	Slaughtering, preservation of meat and fish and canning of fish ...	2	...	2
2042	Fish currying or curing and salting (currying applies more to skin and hide) ...	7	3	4
2060	Production of butter, cream, ghee, cheese, chhana, khowa and other dairy products ...	1	1	...
2070	Oil pressing ghani, kolhu or by small machines ...	104	98	6
2091	Confectionery ...	7	1	6
2092	Making of sweet-meats, laddu, peda, barphi, batasa etc....	8	...	8
2093	Sattu, bhunja, papar, barri, danauri, tilauri, sewai, apalam etc. ...	7	1	6
2094	Making of chura or chira, muri, murki, khoi ...	1	...	1
2097	Making of other food products for residuary snacks	4	...	4
2098	Production of other food products like cocoa, chocolate toffee, lozenge ...	2	1	1
2142	Production of aerated water such as sodawater, lemonade etc. ...	5	2	3
	NORTH ARCOT DISTRICT—(*contd.*)			
2160	Production of ice cream, ice-candy or kulphimalai, milk-shake etc. ...	1	...	1
2180	Grinding of Coffee ...	2	...	2
2200	Manufacture of bidi ...	727	157	570
2210	Manufacture of cigars and cheroots ...	3	1	2
2250	Manufacture of jerda, kimam, khaini and other chewing tobacco ...	1	1	...
2260	Manufacture of other tobacco products n.e.c. ...	1	...	1
2310	Cotton spinning (by charkha and takali) ...	70	39	31
2331	Dyeing of cloth (cotton) and yarn ...	19	12	7
2332	Bleaching of cloth (cotton) and yarn ...	2	2	...
2340	Cotton cloth weaving in powerlooms ...	1	...	1
2350	Cotton cloth weaving in handlooms ...	1,572	1,572	...
2370	Printing of cloth (cotton) ...	1,331	1	1,330
2381	Making of fishing net ...	1	1	...
2391	Making of sacred thread ...	1	...	1
2441	Making of rope and cordage, out of hemp ...	3	3	...
2444	Making of rope by date palm fibre ...	1	...	1

UNION TABLE B-XIV—*contd.*

SAMPLE HOUSEHOLDS ENGAGED ONLY IN HOUSEHOLD INDUSTRY CLASSIFIED BY PRINCIPAL HOUSEHOLD INDUSTRY IN ALL AREAS

(*Based on* 20% *Sample*)

PART B—**Households classified by minor groups of principal household industry**—*contd.*

Code No. of I.S.I.C.	Household Industry minor group (Description)	Number of Households		
		Total	Rural	Urban
1	2	3	4	5
	NORTH ARCOT DISTRICT—(*contd.*)			
2446	Making of other products from jute and similar fibres such as hemp, mesta ...	1	1	...
2550	Weaving of woollen cloth in handloom such as blankets, rugs, pashmina, thulma, gudma, etc. ...	11	10	1
2622	Spinning of eri, other than in mills ...	2	...	2
2642	Weaving of silk and artificial silk in handloom n.e.c. ...	223	67	156
2662	Making of silk cordage, rope and twine n.e.c. ...	1	...	1
2702	Making of carpets and druggets ...	1	1	...
2711	Making of hosiery goods such as banyans, socks, sweaters, mufflers etc. ...	2	2	...
2721	Embroidery and making of phulkari ...	1	...	1
2722	Making of jari thread, zardoshi ...	4	2	2
2723	Traditional embroidery ...	1	...	1
2724	Patchwork embroidery ...	1	1	...
2731	Making of cap, hat and other head-gear ...	1	...	1
2732	Traditional garments ...	146	112	34
2771	Manufacture of coir matting, cactus fibre for ropes and rope making from coconut fibre ...	49	31	18
2773	Coir spinning ...	3	3	...

Code No. of I.S.I.C.	Household Industry minor group (Description)	Number of Households		
		Total	Rural	Urban
1	2	3	4	5
	NORTH ARCOT DISTRICT—(*contd.*)			
2780	Manufacture and repair of umbrellas ...	3	3	...
2800	Sawing, planing and milling of wood ...	12	10	2
2810	Manufacture of wooden furniture and fixtures ...	4	3	1
2820	Manufacture of structural wooden goods (including treated timber) such as beams, posts, doors, windows ...	18	17	1
2831	Carpentry works concerned with repairs of agricultural implements (wood) ...	35	35	...
2832	Manufacture of wooden industrial goods other than transport equipment such as bobbin and similar equipments and fixtures ...	2	2	...
2843	Manufacture of wooden-toys ...	2	2	...
2849	Manufacture of other wooden products n.e.c. ...	6	6	...
2870	Manufacture of boxes and packing cases other than plywood ...	2	2	...
2881	Making of box from moonj grass ...	7	4	3
2882	Making of rope mats etc. from moonj and sawai grass and making of cadjan for thatching purposes ...	102	101	1
2883	Making of mats, handfans and umbrellas from palm leaves ...	250	131	119

UNION TABLE B-XIV—*contd.*

SAMPLE HOUSEHOLDS ENGAGED ONLY IN HOUSEHOLD INDUSTRY CLASSIFIED BY PRINCIPAL HOUSEHOLD INDUSTRY IN ALL AREAS

(Based on 20% Sample)

PART B—**Households classified by minor groups of principal household industry**—*contd.*

Code No. of I.S.I.C.	Household Industry minor group (Description)	Number of Households Total	Rural	Urban
1	2	3	4	5
	NORTH ARCOT DISTRICT—(contd.)			
2884	Making of sirki, moora and chhaj ...	7	4	3
2885	Making of baskets and broom-sticks ...	292	241	51
2886	Making of donas (drone) and pattals (patravali) from leaves ...	1	1	...
2888	Making of chicks, cuscus-tatti and fans, sticks and poles from bamboo ...	6	6	...
2889	Manufacture of other articles from leaf, cane, bamboo, cork and other allied products n.e.c. ...	28	24	4
2893	Making of artwheels ...	2	...	2
2894	Manufacture of other wood and allied products n.e.c.	277	253	24
2925	Making of card-board boxes and cards ...	2	...	2
3101	Flaying, processing of hides and skins including taxi-dermy ...	1	1	...
3102	Currying, tanning and finishing of hides and skins preparation of finished leather	17	17	...
3111	Making of leather boots, shoes or chappals (slippers, sandals) ...	71	39	32
3113	Manufacture of other foot-wear n.e.c. ...	1	1	...
3130	Manufacture of leather products such as leather upholstery, suitcases, pocket-books, cigarette and key cases, purses, saddlery, whip, acquaducts (Kos), charsa and other articles ...	156	155	1
3140	Repair of shoes, chappals and other leather footwear ...	65	61	4
3150	Repair of all other leather products except footwear	26	25	1
3340	Manufacture of matches ...	22	...	22
3357	Manufacture of medicines (ayurvedic, unani etc.) and pharmaceutical preparations	3	1	2
3361	Manufacture of soap and washing soda ...	1	...	1
3401	Making of bricks ...	2	1	1
3402	Manufacture of roofing tiles	2	1	1
3414	Making of cement products n.e.c. ...	2	...	2
3422	Manufacture of lime ...	35	29	6
3432	Marble carving ...	2	2	...
3450	Manufacture of stone images and toys ...	4	1	3
3500	Making of earthenware such as pottery, etc. ...	372	319	53
3570	Manufacture of glass and glass products except optical and photographic lenses ...	1	...	1
3651	Making of utensils of brass and bell metal ...	27	2	25
3653	Making of bottom part of hookah from brass and bell metal ...	1	...	1

UNION TABLE B-XIV—*contd.*

SAMPLE HOUSEHOLDS ENGAGED ONLY IN HOUSEHOLD INDUSTRY CLASSIFIED BY PRINCIPAL HOUSEHOLD INDUSTRY IN ALL AREAS

(*Based on 20% Sample*)

PART B—**Households classified by minor groups of principal household industry**—*contd.*

Code No. of I.S.I.C.	Household Industry minor group (Description)	Number of Households		
		Total	Rural	Urban
1	2	3	4	5
	NORTH ARCOT DISTRICT—(*contd.*)			
3654	Making of brass and bell metal ornaments ...	6	1	5
3672	Making of articles from tin sheets ...	1	1	...
3673	Copper utensils ...	4	...	4
3674	Bronze works including bronze images, medals and articles of alloys ...	3	1	2
3675	Manufacture of other metal products (excluding iron, brass, bell metal, aluminium) n.e.c. ...	2	...	2
3682	Nickel plating and electro-plating ...	11	7	4
3684	Enamelling and galvanizing of metal products ...	13	13	...
3691	Manufacture of agricultural implements such as ploughshare, khurpi, kudal etc....	9	8	1
3693	Making of iron utensils (*e.g.* buckets etc.) and articles from iron sheets ...	1	1	...
3694	Making and repairing of locks and trunks ...	1	...	1
3695	Cutlery ...	1	1	...
3698	Foundry Industry (including blacksmithy) ...	164	153	11
3700	Manufacture of mechanical water pumps, tube well pumps, air pumps etc. ...	1	1	...
3780	Repairing and servicing of radios ...	1	...	1
	NORTH ARCOT DISTRICT—(*concld.*)			
3792	Repairing and servicing of electrical apparatus, heaters, oven etc. ...	1	1	...
3880	Repair of cycle and rickshaw	26	23	3
3890	Manufacture of animal drawn and hand drawn vehicles such as bullock cart, tam-tam, lagadi, palaki cab, wheelbarrow and hand-barrow etc. ...	4	3	1
3920	Repairing and servicing of watches and clocks ...	5	...	5
3932	Goldsmithy ...	1	1	...
3933	Manufacture of jewellery, silverware and wares using gold and other precious metal and precious and semi-precious stones ...	265	199	66
3936	Manufacture of gold and silver leaves ...	1	...	1
3940	Manufacture, repairing and tuning of musical instruments such as harmonium, tabla, sitar, bansuri etc. ...	1	1	...
3953	Making of rubber stamps ...	1	...	1
3996	Making of gangavan (making of wig from human hair)	2	...	2
3997	Making of garlands from flowers, camphor, sandal-wood shavings, seeds and other materials, like beads etc. ...	16	9	7
3998	Repair of petromax lights etc.	3	1	2
3999	Making and repairing of goods n.e.c. ...	4	3	1

UNION TABLE B-XIV—*contd.*

SAMPLE HOUSEHOLDS ENGAGED ONLY IN HOUSEHOLD INDUSTRY CLASSIFIED BY PRINCIPAL HOUSEHOLD INDUSTRY IN ALL AREAS

(Based on 20% Sample)

PART B—Households classified by minor groups of principal household industry—*contd.*

Code No. of I.S.I.C.	Household Industry minor group (Description)	Number of Households		
		Total	Rural	Urban
1	2	3	4	5
	SOUTH ARCOT DISTRICT			
	Total ...	**3,887**	**2,959**	**928**
0051	Production of Vegetables ...	1	1	...
0081	Production of juice (Neera) by tapping coconut trees ...	7	7	...
0082	Production of juice by tapping other palms like date, palmyra n.e.c. ...	10	10	...
0300	Production of fish by fishing in sea ...	181	181	...
0310	Production of fish by fishing in inland waters and ponds including fish farms and fish hatcheries ...	88	88	...
0401	Rearing of goat for milk and animal power ...	32	27	5
0402	Rearing of buffalo for milk and animal power ...	1	1	...
0403	Rearing of cows for milk and animal power ...	14	12	2
0405	Production and rearing of livestock mainly for milk and animal power n.e.c. ...	17	16	1
0421	Rearing and production of pigs and goats (mainly for slaughter) ...	33	24	9
0431	Poultry keeping and production of eggs ...	5	5	...
0432	Rearing and production of ducks, hens etc. and other small birds *e.g.* pigeons, parrots, peacock, maina etc.	6	6	...
2002	Hand pounding of rice by Dhekhi or Ukhal ...	22	9	13

Code No. of I.S.I.C.	Household Industry minor group (Description)	Number of Households		
		Total	Rural	Urban
1	2	3	4	5
	SOUTH ARCOT DISTRICT—*(contd.)*			
2003	Production of rice by milling, dehusking and processing of paddy by rice mill ...	2	2	...
2006	Parching of grains ...	1	1	...
2007	Production and processing of other crops and food grains n.e.c. ...	2	...	2
2021	Gur and Khandsari making from sugarcane and palm	3	3	...
2022	Production of bhoora and candy ...	1	1	...
2023	Production of jaggery from coconut and palmyra juice (neera) ...	24	21	3
2024	Production of other indigenous products from sugar and jaggery n.e.c. ...	1	1	...
2042	Fish curing or curing and salting (currying applies more to skin and hide) ...	25	25	...
2050	Production of bread, biscuit, cake and other bakery products ...	10	1	9
2070	Oil pressing ghani, kulhu or by small machines ...	107	87	20
2091	Confectionery ...	1	1	...
2092	Making of sweet-meats, laddu, peda, barphi, batasa etc....	4	3	1
2093	Sattu, bhunja, papar, barri, danauri, tilauri, sewai, apalam etc. ...	5	2	3
2094	Making of chura or chira, muri, murki, khoi ...	4	4	...

UNION TABLE B-XIV—*contd.*

SAMPLE HOUSEHOLDS ENGAGED ONLY IN HOUSEHOLD INDUSTRY CLASSIFIED BY PRINCIPAL HOUSEHOLD INDUSTRY IN ALL AREAS

(*Based on* 20% *Sample*)

PART B—**Households classified by minor groups of principal household industry**—*contd.*

Code No. of I.S.I.C.	Household Industry minor group (Description)	Number of Households Total	Rural	Urban
1	2	3	4	5
	SOUTH ARCOT DISTRICT—(*contd.*)			
2097	Making of other food products for residuary snacks	6	2	4
2098	Production of other food products like cocoa, chocolate, toffee, lozenge ...	2	...	2
2141	Production of mineral water	1	1	...
2142	Production of aerated water such as sodawater, lemonade etc. ...	4	4	...
2200	Manufacture of bidi ...	2	1	1
2310	Cotton spinning (by charkha and takali) ...	77	39	38
2331	Dyeing of cloth (cotton) and yarn ...	5	3	2
2332	Bleaching of cloth (cotton) and yarn ...	2	1	1
2333	Tie and dye (bandhani) of cloth and yarn ...	2	...	2
2350	Cotton cloth weaving in handlooms ...	1,366	875	491
2360	Manufacture of khadi textile in handlooms ...	1	1	...
2381	Making of fishing net ...	2	1	1
2383	Making of other nets ...	1	1	...
2442	Making of rope and cordage, out of jute ...	1	1	...
2446	Making of other products from jute and similar fibres such as hemp, mesta ...	1	1	...
2641	Weaving of mashru, himroo, brocade, kinkhab by handloom ...	2	2	...
	SOUTH ARCOT DISTRICT—(*contd.*)			
2642	Weaving of silk and artificial silk in handloom n.e.c. ...	2	2	...
2723	Traditional embroidery ...	2	1	1
2732	Traditional garments ...	59	37	22
2771	Manufacture of coir matting, cactus fibre for ropes and rope making from coconut fibre ...	12	6	6
2773	Coir spinning ...	33	10	23
2775	Other allied products of coir industry n.e.c. ...	1	1	...
2780	Manufacture and repair of umbrellas ...	4	3	1
2800	Sawing, planing and milling of wood ...	6	6	...
2810	Manufacture of wooden furniture and fixtures ...	6	5	1
2820	Manufacture of structural wooden goods (including treated timber) such as beams, posts, doors, windows ...	12	12	...
2831	Carpentry works concerned with repairs of agricultural implements (wood) ...	15	15	...
2832	Manufacture of wooden industrial goods other than transport equipment such as bobbin and similar equipments and fixtures ...	2	2	...
2842	Manufacture of wooden utensils, artware and decorative wooden boxes (patras) ...	1	1	...

UNION TABLE B-XIV—*contd.*

SAMPLE HOUSEHOLDS ENGAGED ONLY IN HOUSEHOLD INDUSTRY CLASSIFIED BY PRINCIPAL HOUSEHOLD INDUSTRY IN ALL AREAS

(Based on 20% Sample)

PART B—**Households classified by minor groups of principal household industry**—*contd.*

Code No. of I.S.I.C.	Household Industry minor group (Description)	Number of Households Total	Rural	Urban
1	2	3	4	5
	SOUTH ARCOT DISTRICT—(*contd.*)			
2843	Manufacture of wooden toys	2	2	...
2848	Manufacture of photo frames and framing of photo paintings etc. ...	1	...	1
2849	Manufacture of other wooden products n.e.c. ...	2	2	...
2870	Manufacture of boxes and packing cases other than plywood ...	1	1	...
2881	Making of box from moonj grass ...	1	...	1
2882	Making of rope mats etc. from moonj and sawai grass and making of cadjan for thatching purposes ...	20	19	1
2883	Making of mats, handfans and umbrellas from palm leaves ...	130	110	20
2884	Making of sirki, moora and chhaj ...	8	7	1
2885	Making of baskets and broomsticks ...	174	162	12
2886	Making of donas (drone) and pattals (patravali) from leaves ...	3	2	1
2888	Making of chicks, cuscus-tatti and fans, sticks and poles from bamboo ...	2	...	2
2889	Manufacture of other articles from leaf, cane, bamboo, cork and other allied products n.e.c. ...	19	17	2
2893	Making of artwheels ...	3	3	...
2894	Manufacture of other wood and allied products n.e.c....	343	306	37
2927	Making of paper flowers etc.	1	...	1
3030	Book binding, stitching, sizing and other work connected with book binding industry	2	...	2
3101	Flaying, processing of hides and skins including taxidermy ...	3	3	...
3102	Currying, tanning and finishing of hides and skins preparation of finished leather	4	4	...
3111	Making of leather boots, shoes or chappals (slippers, sandals) ...	74	55	19
3130	Manufacture of leather products such as leather upholstery, suitcases, pocket-books, cigarette and key cases, purses, saddlery, whip, acquaducts (Kos), charsa and other articles...	49	49	...
3140	Repair of shoes, chappals and other leather footwear ...	6	6	...
3330	Manufacture of fireworks and other explosives such as *pataka* etc. ...	2	2	...
3356	Manufacture of mascara and kajal ...	1	...	1
3357	Manufacture of medicines (ayurvedic, unani etc.) and pharmaceutical preparations ...	3	2	1
3362	Manufacture of other washing and cleaning compounds n.e.c. ...	1	...	1

UNION TABLE B-XIV—*contd.*

SAMPLE HOUSEHOLDS ENGAGED ONLY IN HOUSEHOLD INDUSTRY CLASSIFIED BY PRINCIPAL HOUSEHOLD INDUSTRY IN ALL AREAS

(*Based on* 20% *Sample*)

PART B—**Households classified by minor groups of principal household industry**—*contd.*

Code No. of I.S.I.C.	Household Industry minor group (Description)	Number of Households Total	Rural	Urban
1	2	3	4	5
	SOUTH ARCOT DISTRICT—(*contd.*)			
3401	Making of bricks ...	8	8	...
3414	Making of cement products n.e.c. ...	1	...	1
3422	Manufacture of lime ...	23	23	...
3431	Stone carving ...	1	1	...
3434	Manufacture of other structural stone goods, stone dressing and stone crushing n.e.c. ...	11	11	...
3440	Making of chakki, chakla, silaut, lorha, jainta, utensils and other articles from stone ...	5	5	...
3500	Making of earthenware such as pottery, etc. ...	283	247	36
3561	Making of earthen toys and artware ...	3	3	...
3602	Manufacture of iron and steel including smelting, refining, rolling, etc. such as billets, blooms, tubes, rods n.e.c...	1	1	...
3651	Making of utensils of brass and bell metal ...	26	17	9
3652	Making of brassware ...	1	1	...
3655	Making of other brass and bell metal products n.e.c....	2	...	2
3671	Making of tin utensils ...	3	3	...
3673	Copper utensils ...	1	...	1
3682	Nickel plating and electroplating ...	3	3	...
	SOUTH ARCOT DISTRICT—(*contd.*)			
3683	Engraving, embossing, polishing and welding of metal products ...	8	7	1
3684	Enamelling and galvanizing of metal products ...	1	1	...
3691	Manufacture of agricultural implements such as ploughshare, khurpi, kudal etc....	8	8	...
3692	Manufacture of light engineering goods including bolts and screws ...	1	1	...
3693	Making of iron utensils (*e.g.* buckets etc.) and articles from iron sheets ...	1	1	...
3694	Making and repairing of locks and trunks ...	2	1	1
3698	Foundry Industry (including blacksmithy) ...	115	98	17
3699	Manufacture of other sundry hardwares such as G.I. pipe, wire net etc., n.e.c. ...	4	4	...
3840	Repairing and servicing of automobiles ...	1	...	1
3880	Repair of cycle and rickshaw	8	7	1
3890	Manufacture of animal drawn and hand drawn vehicles such as bullock cart, tam-tam, lagadi, palaki cab, wheelbarrow, handbarrow etc. ...	1	1	...
3920	Repairing and servicing of watches and clocks ...	3	2	1
3932	Goldsmithy ...	86	2	84

UNION TABLE B-XIV—*contd.*

SAMPLE HOUSEHOLDS ENGAGED ONLY IN HOUSEHOLD INDUSTRY CLASSIFIED BY PRINCIPAL HOUSEHOLD INDUSTRY IN ALL AREAS

(Based on 20% Sample)

PART B—**Households classified by minor groups of principal household industry**—*contd.*

Code No. of I.S.I.C.	Household Industry minor group (Description)	Number of Households Total	Rural	Urban
1	2	3	4	5
	SOUTH ARCOT DISTRICT—(concld.)			
3933	Manufacture of jewellery, silverware and wares using gold and other precious metal and precious and semi-precious stones ...	168	168	...
3935	Silver filigree industry ...	1	1	...
3991	Making of tikka and cowdung cakes ...	1	1	...
3992	Making of beads from conch shells and horn goods ...	1	1	...
3996	Making of gangavan (making of wig from human hair) ...	1	...	1
3997	Making of garlands from flowers, camphor, sandal wood shavings, seeds and other materials, like beads etc. ...	11	6	5
3999	Making and repairing of goods n.e.c. ...	1	1	...
	SALEM DISTRICT			
	Total ...	**14,737**	**8,915**	**5,822**
0052	Production of roots etc. not included above ...	1	1	...
0081	Production of juice (Neera) by tapping coconut trees ...	28	28	...
0082	Production of juice by tapping other palms like date, palmyra n.e.c. ...	71	59	12
0310	Production of fish by fishing in inland waters and ponds including fish farms and fish hatcheries ...	1	1	...

Code No. of I.S.I.C.	Household Industry minor group (Description)	Number of Households Total	Rural	Urban
1	2	3	4	5
	SALEM DISTRICT—(contd.)			
0401	Rearing of goat for milk and animal power ...	36	35	1
0402	Rearing of buffalo for milk and animal power ...	1	1	...
0403	Rearing of cows for milk and animal power ...	18	10	8
0405	Production and rearing of livestock mainly for milk and animal power n.e.c. ...	17	12	5
0421	Rearing and production of pigs and goats (mainly for slaughter) ...	11	10	1
0422	Rearing and production of other animals (mainly for slaughter) n.e.c. ...	3	2	1
0431	Poultry keeping and production of eggs ...	1	1	...
0432	Rearing and production of ducks, hens etc. and other small birds *e.g.* pigeons, parrots, peacock, maina etc. ...	4	4	...
0441	Bee keeping for production of honey and wax ...	2	2	...
0442	Collection of wax and honey ...	1	...	1
1073	Stone and slate quarrying ...	5	5	...
2001	Production of flour by village chakkies or flour mill by grinding wheat, maize, gram etc. ...	1	1	...
2002	Hand pounding of rice by Dhekhi or Ukhal ...	2	2	...

UNION TABLE B-XIV—*contd.*

SAMPLE HOUSEHOLDS ENGAGED ONLY IN HOUSEHOLD INDUSTRY CLASSIFIED BY PRINCIPAL HOUSEHOLD INDUSTRY IN ALL AREAS

(Based on 20% Sample)

PART B—**Households classified by minor groups of principal household industry**—*contd.*

Code No. of I.S.I.C.	Household Industry minor group (Description)	Number of Households Total	Rural	Urban
1	2	3	4	5
	SALEM DISTRICT—(*contd.*)			
2003	Production of rice by milling, dehusking and processing of paddy by rice mill ...	1	1	...
2005	Production of pulses ...	2	1	1
2006	Parching of grains ...	1	1	...
2007	Production and processing of other crops and food grains n.e.c. ...	1	...	1
2021	Gur and Khandsari making from sugarcane and palm	22	22	...
2022	Production of bhoora and candy ...	3	3	...
2023	Production of jaggery from coconut and palmyra juice (neera) ...	606	604	2
2041	Slaughtering, preservation of meat and fish and canning of fish ...	1	1	...
2042	Fish currying or curing and salting (currying applies more to skin and hide) ...	2	2	...
2050	Production of bread, biscuit, cake and other bakery products ...	18	9	9
2060	Production of butter, cream, ghee, cheese, chhana, khowa and other dairy products ...	1	1	...
2070	Oil pressing ghani, kolhu or by small machines ...	71	61	10
2091	Confectionery ...	3	...	3
2092	Making of sweet-meats, laddu, peda, barphi, batasa etc. ...	3	...	3
	SALEM DISTRICT—(*contd.*)			
2093	Sattu, bhunja, papar, barri, danauri, tilauri, sewai, apalam etc. ...	3	...	3
2094	Making of chura or chira, muri, murki, khoi ...	1	...	1
2097	Making of other food products for residuary snacks	2	2	...
2098	Production of other food products like cocoa, chocolate, toffee, lozenge ...	7	1	6
2142	Production of aerated water such as sodawater, lemonade etc. ...	8	4	4
2180	Grinding of Coffee ...	2	2	...
2200	Manufacture of bidi ...	157	41	116
2210	Manufacture of cigars and cheroots ...	28	20	8
2250	Manufacture of jerda, kimam, khaini and other chewing tobacco ...	1	...	1
2300	Cotton ginning, cleaning, carding, pressing and baling	2	1	1
2310	Cotton spinning (by charkha and takali) ...	491	287	204
2331	Dyeing of cloth (cotton) and yarn ...	102	33	69
2332	Bleaching of cloth (cotton) and yarn ...	6	3	3
2340	Cotton cloth weaving in powerlooms ...	3	1	2
2350	Cotton cloth weaving in handlooms ...	8,532	4,101	4,431

UNION TABLE B-XIV—*contd.*

SAMPLE HOUSEHOLDS ENGAGED ONLY IN HOUSEHOLD INDUSTRY CLASSIFIED BY PRINCIPAL HOUSEHOLD INDUSTRY IN ALL AREAS

(*Based on 20% Sample*)

PART B—**Households classified by minor groups of principal household industry**—*contd.*

Code No. I.S.I.C.	Household Industry minor group (Description)	Number of Households Total	Rural	Urban
1	2	3	4	5
	SALEM DISTRICT—(*contd.*)			
2360	Manufacture of khadi textile in handlooms ...	8	8	...
2383	Making of other nets ...	1	1	...
2391	Making of sacred thread ...	1	...	1
2392	Making of thread, rope, cordage and twine (cotton) ...	3	...	3
2410	Jute spinning and weaving of mats, asanis etc. ...	6	6	...
2441	Making of rope and cordage, out of hemp ...	1	...	1
2442	Making of rope and cordage, out of jute ...	1	1	...
2443	Making of rope by palm fibre ...	7	7	...
2446	Making of other products from jute and similar fibres such as hemp, mesta ...	1	1	...
2530	Spinning of wool by charkha or takali ...	6	...	6
2550	Weaving of woollen cloth in handloom such as blankets, rugs, pashmina, thulma, gudma, etc. ...	17	10	7
2610	Dyeing and bleaching of silk ...	4	...	4
2622	Spinning of eri, other than in mills ...	4	...	4
2623	Spinning of silk, other than in mills n.e.c. ...	16	1	15
2631	Weaving of Traditional silk (Atlas) by powerloom ...	2	2	...
2641	Weaving of mashru, himroo, brocade, kinkhab by handloom ...	39	39	...
2642	Weaving of silk and artificial silk in handloom n.e.c. ...	574	256	318
2702	Making of carpets and druggets ...	35	21	14
2703	Manufacture of other similar textile products n.e.c. ...	3	...	3
2711	Making of hosiery goods such as banyans, socks, sweaters, mufflers etc. ...	1	...	1
2713	Making of parandas and chootelas ...	1	1	...
2721	Embroidery and making of phulkari ...	3	...	3
2732	Traditional garments ...	110	100	10
2733	Crochet work (bora caps) ...	2	2	...
2741	Weaving of khes, bed covers, curtains, pillow cases and table-cloth, cloth bags etc.	114	110	4
2742	Making of newar ...	4	2	2
2743	Manufacture of other made-up textile goods like mattress, quilt, rezai etc. n,e.c. ...	1	...	1
2762	Making of suzani (padded quilts) ...	1	...	1
2771	Manufacture of coir matting, cactus fibre for ropes and rope making from coconut fibre ...	208	188	20

UNION TABLE B-XIV—*contd.*

SAMPLE HOUSEHOLDS ENGAGED ONLY IN HOUSEHOLD INDUSTRY CLASSIFIED BY PRINCIPAL HOUSEHOLD INDUSTRY IN ALL AREAS

(*Based on* 20% *Sample*)

PART B—**Households classified by minor groups of principal household industry**—*contd.*

Code No. of I.S.I.C.	Household Industry minor group (Description)	Number of Households		
		Total	Rural	Urban
1	2	3	4	5
	SALEM DISTRICT—(*contd.*)			
2772	Making of brush, broom etc. from coconut fibre ...	6	6	...
2773	Coir spinning ...	38	38	...
2774	Coconut curing ...	1	1	...
2775	Other allied products of coir industry n.e.c. ...	2	1	1
2792	Manufacture of dolls and toys (rags and cotton) ...	1	1	...
2800	Sawing, planing and milling of wood ...	12	10	2
2810	Manufacture of wooden furniture and fixtures ...	8	7	1
2820	Manufacture of structural wooden goods (including treated timber) such as beams, posts, doors, windows ...	20	16	4
2831	Carpentry works concerned with repairs of agricultural implements (wood) ...	36	35	1
2832	Manufacture of wooden industrial goods other than transport equipment such as bobbin and similar equipments and fixtures ...	4	2	2
2844	Sandal wood and other wood carving ...	1	1	...
2849	Manufacture of other wooden products n.e.c. ...	2	2	...
2881	Making of box from moonj grass ...	3	3	...
2882	Making of rope mats etc. from moonj and sawai grass and making of cadjan for thatching purposes ...	107	102	5
2883	Making of mats, handfans and umbrellas from palm leaves ...	232	209	23
2884	Making of sirki, moora and chhaj ...	9	9	...
2885	Making of baskets and broomsticks ...	260	219	41
2886	Making of donas (drone) and pattals (patravali) from leaves ...	1	1	...
2888	Making of chicks, cuscus-tatti and fans, sticks and poles from bamboo ...	9	7	2
2889	Manufacture of other articles from leaf, cane, bamboo, cork and other allied products n.e.c. ...	37	30	7
2891	Making of sticks and poles from wood ...	2	2	...
2892	Making of wooden kharaus and other wooden sandals	1	1	...
2894	Manufacture of other wood and allied products n.e.c.	355	293	62
2926	Making of paper toys ...	1	1	...
2927	Making of paper flowers etc.	2	...	2
3010	Printing and publishing of books ...	1	...	1
3101	Flaying, processing of hides and skins including taxidermy ...	7	6	1

UNION TABLE B-XIV—*contd.*

SAMPLE HOUSEHOLDS ENGAGED ONLY IN HOUSEHOLD INDUSTRY CLASSIFIED BY PRINCIPAL HOUSEHOLD INDUSTRY IN ALL AREAS

(*Based on 20% Sample*)

PART B—**Households classified by minor groups of principal household industry**—*contd.*

Code No. of I.S.I.C.	Household Industry minor group (Description)	Number of Households Total	Rural	Urban
1	2	3	4	5
	SALEM DISTRICT—(*contd.*)			
3102	Currying, tanning and finishing of hides and skins preparation of finished leather	17	17	...
3111	Making of leather boots, shoes or chappals (slippers, sandals) ...	437	392	45
3113	Manufacture of other footwear n.e.c. ...	4	4	...
3130	Manufacture of leather products such as leather upholstery suitcases, pocket-books, cigarette and key cases, purses, saddlery, whip, acquaducts (Kos), charsa and other articles ...	271	268	3
3140	Repair of shoes, chappals and other leather footwear ...	94	94	...
3330	Manufacture of fireworks and other explosives such as *pataka* etc. ...	3	2	1
3340	Manufacture of matches ...	1	1	...
3357	Manufacture of medicines (ayurvedic, unani etc.) and pharmaceutical preparations ...	1	1	...
3395	Manufacture of other chemicals products n.e.c....	1	1	...
3401	Making of bricks ...	6	6	...
3402	Manufacture of roofing tiles	5	1	4
3411	Manufacture of cement door frames and sanitary fittings	1	1	...
3414	Making of cement products n.e.c. ...	2	2	...
	SALEM DISTRICT—(*contd.*)			
3422	Manufacture of lime ...	53	50	3
3431	Stone carving ...	1	...	1
3432	Marble carving ...	1	1	...
3434	Manufacture of other structural stone goods, stone dressing and stone crushing n.e.c. ...	1	1	...
3440	Making of chakki, chakla, silaut, lorha, jainta, utensils and other articles from stone ...	17	16	1
3450	Manufacture of stone images and toys ...	1	1	...
3500	Making of earthenware such as pottery, etc. ...	424	362	62
3561	Making of earthen toys and artware ...	2	1	1
3570	Manufacture of glass and glass products except optical and photographic lenses ...	2	...	2
3651	Making of utensils of brass and bell metal ...	36	26	10
3652	Making of brassware ...	3	...	3
3654	Making of brass and bell metal ornaments ...	1	1	...
3655	Making of other brass and bell metal products n.e.c.	4	4	...
3671	Making of tin utensils ...	4	2	2
3672	Making of articles from tin sheets ...	7	5	2
3681	Lacquerware (if on metal) ...	1	1	...

UNION TABLE B-XIV—*contd.*

SAMPLE HOUSEHOLDS ENGAGED ONLY IN HOUSEHOLD INDUSTRY CLASSIFIED BY PRINCIPAL HOUSEHOLD INDUSTRY IN ALL AREAS

(Based on 20% Sample)

PART B—**Households classified by minor groups of principal household industry**—*contd.*

Code No. of I.S.I.C.	Household Industry minor group (Description)	Number of Households Total	Rural	Urban
1	2	3	4	5
	SALEM DISTRICT—*(contd.)*			
3682	Nickel plating and electro-plating ...	8	4	4
3683	Engraving, embossing, polishing and welding of metal products ...	2	2	...
3684	Enamelling and galvanizing of metal products ...	11	11	...
3685	Plating and electroplating of metal n.e.c. including silver-plating, goldplating, E.P.N.S. etc. ...	1	...	1
3691	Manufacture of agricultural implements such as plough-share, khurpi, kudal etc.	16	15	1
3692	Manufacture of light engineering goods including bolts and screws ...	2	...	2
3693	Making of iron utensils (*e.g.* buckets etc.) and articles from iron sheets ...	4	2	2
3694	Making and repairing of locks and trunks ...	3	2	1
3698	Foundry Industry (including blacksmithy) ...	214	184	30
3840	Repairing and servicing of automobiles ...	1	1	...
3880	Repair of cycle and rickshaw	15	12	3
3890	Manufacture of animal drawn and hand drawn vehicles such as bullock cart, tam-tam, lagadi, palaki cab, wheelbarrow, handbarrow etc. ...	8	7	1
3920	Repairing and servicing of watches and clocks ...	4	3	1
	SALEM DISTRICT—*(concld.)*			
3932	Goldsmithy ...	3	2	1
3933	Manufacture of jewellery, silverware and wares using gold and other precious metal and precious and semi-precious stones ...	402	253	149
3934	Silver artware, including silver repousse work on copper (such as in Tanjore) and silver images ...	1	1	...
3939	Manufacture of jewellery, silverwares etc. n.e.c. ...	13	13	...
3940	Manufacture, repairing and tuning of musical instruments such as harmonium, tabla, sitar, bansuri etc. ...	2	1	1
3993	Making of traditional objects such as Orissa, Mysore and Tanjore paintings etc. ...	1	...	1
3994	Making of lac bangles ...	1	1	...
3995	Making of buttons (bone, shell, ivory) ...	2	2	...
3997	Making of garlands from flowers, camphor, sandal-wood shavings, seeds and other materials, like beads etc. ...	6	2	4
3999	Making and repairing of goods n.e.c. ...	1	1	...
	COIMBATORE DISTRICT			
	Total ...	**13,700**	**11,366**	**2,334**
0081	Production of juice (Neera) by tapping coconut trees	51	51	...

UNION TABLE B-XIV—*contd.*

SAMPLE HOUSEHOLDS ENGAGED ONLY IN HOUSEHOLD INDUSTRY CLASSIFIED BY PRINCIPAL HOUSEHOLD INDUSTRY IN ALL AREAS

(Based on 20% Sample)

PART B—Households classified by minor groups of principal household industry—*contd.*

Code No. of I.S.I.C.	Household Industry minor group (Description)	Number of Households		
		Total	Rural	Urban
1	2	3	4	5
	COIMBATORE DISTRICT—*(contd.)*			
0082	Production of juice by tapping other palms like date, palmyra n.e.c. ...	142	139	3
0090	Production of other agricultural produce (including fruits and nuts not covered by 006 and flowers) not covered above ...	3	...	3
0231	Production of charcoal ...	1	...	1
0300	Production of fish by fishing in sea ...	1	1	...
0310	Production of fish by fishing in inland waters and ponds including fish farms and fish hatcheries ...	3	3	...
0401	Rearing of goat for milk and animal power ...	126	113	13
0402	Rearing of buffalo for milk and animal power ...	25	15	10
0403	Rearing of cows for milk and animal power ...	32	18	14
0405	Production and rearing of live-stock mainly for milk and animal power n.e.c. ...	105	91	14
0411	Sheep breeding and rearing...	1	1	...
0421	Rearing and production of pigs and goats (mainly for slaughter) ...	8	8	...
0431	Poultry keeping and production of eggs ...	2	1	1
0432	Rearing and production of ducks, hens etc. and other small birds *e.g.* pigeons, parrots, peacock, maina etc.	4	4	...

Code No. of I.S.I.C.	Household Industry minor group (Description)	Number of Households		
		Total	Rural	Urban
1	2	3	4	5
	COIMBATORE DISTRICT *(contd.)*			
0441	Bee keeping for production of honey and wax ...	1	1	...
0442	Collection of wax and honey	1	1	...
0450	Rearing of tassar/eri/mulberry and other silk worms and production of cocoons and raw silk ...	4	4	...
0461	Dog breeding, rearing of rabbits and guinea-pigs ...	1	1	...
2001	Production of flour by village chakkies or flour mill by grinding wheat, maize, gram etc. ...	7	5	2
2003	Production of rice by milling, dehusking and processing of paddy by rice mill ...	2	2	...
2006	Parching of grains ...	3	3	...
2007	Production and processing of other crops and food grains n.e.c. ...	1	1	...
2021	Gur and Khandsari making from sugarcane and palm	7	7	...
2022	Production of bhoora and candy ...	16	16	...
2023	Production of jaggery from coconut and palmyra juice (neera) ...	1,134	1,124	10
2024	Production of other indigenous products from sugar and jaggery n.e.c. ...	12	12	...
2042	Fish currying or curing and salting (currying applies more to skin and hide) ...	1	1	...

UNION TABLE B-XIV—*contd.*

SAMPLE HOUSEHOLDS ENGAGED ONLY IN HOUSEHOLD INDUSTRY CLASSIFIED BY PRINCIPAL HOUSEHOLD INDUSTRY IN ALL AREAS

(*Based on* 20% *Sample*)

PART B—**Households classified by minor groups of principal household industry**—*contd.*

Code No. of I.S.I.C.	Household Industry minor group (Description)	Number of Households		
		Total	Rural	Urban
1	2	3	4	5
	COIMBATORE DISTRICT—(*contd.*)			
2050	Production of bread, biscuit, cake and other bakery products ...	12	7	5
2060	Production of butter, cream, ghee, cheese, chhana, khowa and other dairy products...	8	6	2
2070	Oil pressing ghani, kolhu or by small machines ...	76	64	12
2091	Confectionery ...	6	1	5
2092	Making of sweet-meats, laddu, peda, barphi, batasa etc....	2	1	1
2093	Sattu, bhunja, papar, barri, danauri, tilauri, sewai, apalam etc. ...	13	...	13
2094	Making of chura or chira, muri, murki, khoi ...	7	7	...
2097	Making of other food products for residuary snacks	8	1	7
2098	Production of other food products like cocoa, chocolate, toffee, lozenge ...	2	2	...
2141	Production of mineral water	2	1	1
2142	Production of aerated water such as sodawater, lemonade etc. ...	14	10	4
2150	Production of ice ...	1	...	1
2180	Grinding of Coffee ...	1	1	...
2200	Manufacture of bidi ...	74	49	25
2210	Manufacture of cigars and cheroots ...	6	3	3
2240	Manufacture of snuff ...	1	...	1

Code No. of I.S.I.C.	Household Industry minor group (Description)	Number of Households		
		Total	Rural	Urban
1	2	3	4	5
	COIMABTORE DISTRICT—(*contd.*)			
2250	Manufacture of jerda, kimam, khaini and other chewing tobacco ...	2	2	...
2300	Cotton ginning, cleaning, carding, pressing and baling	2	2	...
2310	Cotton spinning (by charkha and takali) ...	1,531	1,312	219
2331	Dyeing of cloth (cotton) and yarn ...	18	11	7
2332	Bleaching of cloth (cotton) and yarn ...	5	5	...
2340	Cotton cloth weaving in powerlooms ...	4	3	1
2350	Cotton cloth weaving in handlooms ...	5,634	4,488	1,146
2360	Manufacture of khadi textile in handlooms ...	77	76	1
2370	Printing of cloth (cotton) ...	4	...	4
2381	Making of fishing net ...	5	4	1
2392	Making of thread, rope, cordage and twine (cotton)	4	...	4
2420	Dyeing and bleaching of jute	1	1	...
2441	Making of rope and cordage, out of hemp ...	1	1	...
2446	Making of other products from jute and similar fibres such as hemp, mesta ...	9	9	...
2550	Weaving of woollen cloth in handloom such as blankets, rugs, pashmina, thulma, gudma, etc. ...	29	29	...

UNION TABLE B-XIV—*contd.*

SAMPLE HOUSEHOLDS ENGAGED ONLY IN HOUSEHOLD INDUSTRY CLASSIFIED BY PRINCIPAL HOUSEHOLD INDUSTRY IN ALL AREAS

(Based on 20% Sample)

PART B—**Households classified by minor groups of principal household industry**—*contd.*

Code No. of I.S.I.C.	Household Industry minor group (Description)	Number of Households		
		Total	Rural	Urban
1	2	3	4	5
	COIMBATORE DISTRICT—(contd.)			
2641	Weaving of mashru, himroo, brocade, kinkhab by handloom ...	1	1	...
2642	Weaving of silk and artificial silk in handloom n.e.c. ...	95	90	5
2662	Making of silk cordage, rope and twine n.e.c. ...	2	2	...
2701	Making of durries ...	2	2	...
2702	Making of carpets and druggets ...	209	194	15
2703	Manufacture of other similar textile products n.e.c. ...	7	7	...
2711	Making of hosiery goods such as banyans, socks, sweaters, mufflers etc. ...	1	1	...
2721	Embroidery and making of phulkari ...	2	2	...
2723	Traditional embroidery ...	2	...	2
2731	Making of cap, hat and other head-gear ...	2	...	2
2732	Traditional garments ...	168	103	65
2733	Crochet work (bora caps) ...	3	2	1
2734	Making of textile garments including rain-coats and head-gear n.e.c. ...	2	1	1
2741	Weaving of khes, bed covers, curtains, pillow cases and table-cloth, cloth bags etc.	3	2	1
2743	Manufacture of other made-up textile goods like mattress, quilt, rezai, etc. n.e.c.	4	2	2
	COIMBATORE DISTRICT—(contd.)			
2771	Manufacture of coir matting, cactus fibre for ropes and rope making from coconut fibre ...	88	84	4
2773	Coir spinning ...	17	14	3
2775	Other allied products of coir industry n.e.c. ...	1	1	...
2780	Manufacture and repair of umbrellas ...	1	1	...
2793	Manufacture of other textile products not elsewhere classified ...	3	3	...
2800	Sawing, planing and milling of wood ...	5	5	...
2810	Manufacture of wooden furniture and fixtures ...	5	2	3
2820	Manufacture of structural and wooden goods (including treated timber) such as beams, posts, doors, windows	26	26	...
2831	Carpentry works concerned with repairs of agricultural implements (wood) ...	44	43	1
2842	Manufacture of wooden utensils, artware and decorative wooden boxes (patras) ...	1	1	...
2848	Manufacture of photo frames and framing of photo paintings etc. ...	1	...	1
2849	Manufacture of other wooden products n.e.c. ...	1	1	...
2850	Manufacture of match splinters, plywood and veneers	2	2	...

UNION TABLE B-XIV—*contd.*

SAMPLE HOUSEHOLDS ENGAGED ONLY IN HOUSEHOLD INDUSTRY CLASSIFIED BY PRINCIPAL HOUSEHOLD INDUSTRY IN ALL AREAS

(*Based on* 20% *Sample*)

PART B—**Households classified by minor groups of principal household industry**—*contd.*

Code No. of I.S.I.C.	Household Industry minor group (Description)	Number of Households		
		Total	Rural	Urban
1	2	3	4	5
	COIMBATORE DISTRICT—(*contd.*)			
2870	Manufacture of boxes and packing cases other than plywood ...	2	2	...
2882	Making of rope mats etc. from moonj and sawai grass and making of cadjan for thatching purposes ...	33	24	9
2883	Making of mats, handfans and umbrellas from palm leaves	153	108	45
2884	Making of sirki, moora and chhaj ...	8	5	3
2885	Making of baskets and broom-sticks ...	364	227	137
2886	Making of donas (drone) and pattals (patravali) from leaves ...	5	5	...
2888	Making of chicks, cuscus-tatti and fans, sticks and poles from bamboo ...	16	12	4
2889	Manufacture of other articles from leaf, cane, bamboo, cork and other allied products n.e.c. ...	54	50	4
2891	Making of sticks and poles from wood ...	6	6	...
2892	Making of wooden kharaus and other wooden sandals	2	2	...
2893	Making of artwheels ...	1	1	...
2894	Manufacture of other wood and other allied products n.e.c. ...	556	516	40
2910	Manufacture of pulp and paper by hand ...	1	1	...

Code No. of I.S.I.C.	Household Industry minor group (Description)	Number of Households		
		Total	Rural	Urban
1	2	3	4	5
	COIMBATORE DISTRICT—(*contd.*)			
2925	Making of card-board boxes and cards ...	1	...	1
2928	Manufacture of other paper products from paper, paper board and pulp n.e.c. ...	1	...	1
3022	Lithography, engraving, etching, block making, type cutting and other work connected with printing industry ...	3	...	3
3030	Book binding, stitching, sizing, and other work connected with book binding industry ...	1	...	1
3101	Flaying, processing of hides and skins including taxidermy ...	5	5	...
3102	Currying, tanning and finishing of hides and skins preparation of finished leather	39	37	2
3111	Making of leather boots, shoes or chappals (slippers, sandals) ...	741	703	38
3112	Making of Poola shoes ...	1	1	...
3113	Manufacture of other footwear n.e.c. ...	8	8	...
3130	Manufacture of leather products such as leather upholstery suitcases, pocket-books, cigarette and key cases, purses, saddlery, whip, acquaducts (Kos), charsa and other articles...	132	130	2
3140	Repair of shoes, chappals and other leather footwear	23	20	3

UNION TABLE B-XIV—*contd.*

SAMPLE HOUSEHOLDS ENGAGED ONLY IN HOUSEHOLD INDUSTRY CLASSIFIED BY PRINCIPAL HOUSEHOLD INDUSTRY IN ALL AREAS

(*Based on* 20% *Sample*)

PART B—**Households classified by minor groups of principal household industry**—*contd.*

Code No. of I.S.I.C.	Household Industry minor group (Description)	Number of Households Total	Rural	Urban
1	2	3	4	5
	COIMBATORE DISTRICT—(*contd.*)			
3320	Manufacture of fertilizer (including from bones) ...	1	1	...
3330	Manufacture of fireworks and other explosives such as *pataka* etc. ...	2	2	...
3340	Manufacture of matches ...	4	4	...
3352	Manufacture of Agarbatti ...	11	...	11
3357	Manufacture of medicines (ayurvedic, unani etc.) and pharmaceutical preparations	2	1	1
3361	Manufacture of soap and washing soda ...	3	...	3
3362	Manufacture of other washing and cleaning compounds n.e.c. ...	7	5	2
3401	Making of bricks ...	21	20	1
3402	Manufacture of roofing tiles	8	6	2
3411	Manufacture of cement door frames and sanitary fittings	3	1	2
3412	Manufacture of cement jali and tiles ...	1	...	1
3413	Making of cement statues ...	1	1	...
3414	Making of cement products n.e.c. ...	3	2	1
3421	Manufacture of lishu ...	1	1	...
3422	Manufacture of lime ...	111	105	6
3434	Manufacture of other structural stone goods, stone dressing and stone crushing n.e.c. ...	3	3	...
	COIMBATORE DISTRICT—(*contd.*)			
3440	Making of chakki, chakla, silaut, lorha, jainta, utensils and other articles from stone ...	3	3	...
3450	Manufacture of stone images and toys ...	4	1	3
3500	Making of earthenware such as pottery, etc. ...	496	434	62
3561	Making of earthen toys and artware ...	1	1	...
3620	Manufacture of arms and weapons and their repair service ...	2	...	2
3651	Making of utensils of brass and bell metal ...	126	64	62
3652	Making of brassware ...	3	3	...
3654	Making of brass and bell metal ornaments ...	1	...	1
3655	Making of other brass and bell metal products n.e.c.	4	3	1
3671	Making of tin utensils ...	7	2	5
3672	Making of articles from tin sheets ...	2	2	...
3673	Copper utensils ...	4	...	4
3681	Lacquerware (if on metal) ...	1	1	...
3682	Nickel plating and electroplating ...	2	2	...
3683	Engraving, embossing, polishing and welding of metal products ...	4	4	...

UNION TABLE B-XIV—*contd.*

SAMPLE HOUSEHOLDS ENGAGED ONLY IN HOUSEHOLD INDUSTRY CLASSIFIED BY PRINCIPAL HOUSEHOLD INDUSTRY IN ALL AREAS

(*Based on* 20% *Sample*)

PART B—**Households classified by minor groups of principal household industry**—*contd.*

Code No. of I.S.I.C.	Household Industry minor group (Description)	Number of Households		
		Total	Rural	Urban
1	6	3	4	5
	COIMBATORE DISTRICT—(*contd.*)			
3684	Enamelling and galvanizing of metal products ...	21	15	6
3685	Plating and electroplating of metal n.e.c. including silver-plating, goldplating, E.P. N.S. etc. ...	1	1	...
3691	Manufacture of agricultural implements such as plough-share, khurpi, kudal etc....	15	11	4
3692	Manufacture of light engineering goods including bolts and screws ...	4	4	...
3693	Making of iron utensils (*e.g.* buckets etc.) and articles from iron sheets ...	5	4	1
3694	Making and repairing of locks and trunks ...	4	4	...
3698	Foundry Industry (including blacksmithy) ...	232	204	28
3699	Manufacture of other sundry hardwares such as G.I. pipe, wire net etc., n.e.c. ...	7	6	1
3730	Manufacture of sewing machine parts ...	1	...	1
3840	Repairing and servicing of automobiles ...	2	...	2
3860	Manufacture of boats and barges ...	1	...	1
3880	Repair of cycle and rickshaw	27	22	5

Code No. of I.S.I.C.	Household Industry minor group (Description)	Number of Households		
		Total	Rural	Urban
1	2	3	4	5
	COIMBATORE DISTRICT—(*concld.*)			
3890	Manufacture of animal drawn and hand drawn vehicles such as bullock cart, tam-tam, lagadi, palaki cab, wheelbarrow, handbarrow etc.	41	34	7
3910	Manufacture of scientific goods ...	1	...	1
3920	Repairing and servicing of watches and clocks ...	3	1	2
3931	Inlay work with ivory and brass ...	1	1	...
3932	Goldsmithy ...	10	4	6
3933	Manufacture of jewellery, silverware and wares using gold and other precious metal and precious and semi-precious stones ...	352	195	157
3940	Manufacture, repairing and tuning of musical instruments such as harmonium, tabla, sitar, bansuri etc. ...	2	...	2
3992	Making of beads from conch shells and horn goods ...	1	...	1
3993	Making of traditional objects such as Orissa, Mysore and Tanjore paintings etc. ...	1	1	...
3996	Making of gangavan (making of wig from human hair)	7	3	4
3997	Making of garlands from flowers, camphor, sandal wood shavings, seeds and other materials, like beads etc. ...	2	1	1
3999	Making and repairing of goods n.e.c. ...	10	9	1

UNION TABLE B-XIV—*contd.*

SAMPLE HOUSEHOLDS ENGAGED ONLY IN HOUSEHOLD INDUSTRY CLASSIFIED BY PRINCIPAL HOUSEHOLD INDUSTRY IN ALL AREAS

(*Based on* 20% *Sample*)

PART B—**Households classified by minor groups of principal household industry**—*contd.*

Code No. of I.S.I.C.	Household Industry minor group (Description)	Number of Households		
		Total	Rural	Urban
1	2	3	4	5
	THE NILGIRIS DISTRICT			
	Total ...	**148**	**43**	**105**
0260	Production and gathering of other forest products not covered above ...	1	1	...
0401	Rearing of goat for milk and animal power ...	2	2	...
0403	Rearing of cows for milk and animal power ...	22	3	19
0405	Production and rearing of livestock mainly for milk and animal power n.e.c. ...	11	...	11
0432	Rearing and production of ducks, hens etc. and other small birds *e.g.* pigeons, parrots, peacock, maina etc.	5	1	4
2003	Production of rice by milling, dehusking and processing of paddy by rice mill ...	1	...	1
2005	Production of pulses ...	1	...	1
2050	Production of bread, biscuit, cake and other bakery products ...	6	3	3
2060	Production of butter, cream, ghee, cheese, chhana, khowa and other dairy products ...	2	2	...
2093	Sattu, bhunja, papar, barri, danauri, tilauri, sewai, apalam etc. ...	5	1	4
2200	Manufacture of bidi ...	1	...	1
2310	Cotton spinning (by charkha and takali) ...	1	...	1
	THE NILGIRIS DISTRICT—(*contd.*)			
2350	Cotton cloth weaving in handlooms ...	2	1	1
2561	Embroidery with various colours, combinations of various threads and art work in woollen textile ...	5	...	5
2711	Making of hosiery goods such as banyans, socks, sweaters, mufflers etc. ...	1	...	1
2721	Embroidery and making of phulkari ...	1	...	1
2726	Making of fringes and crepe laces ...	2	...	2
2732	Traditional garments ...	11	3	8
2810	Manufacture of wooden furniture and fixtures ...	1	1	...
2870	Manufacture of boxes and packing cases other than plywood ...	1	1	...
2885	Making of baskets and broomsticks ...	18	2	16
2894	Manufacture of other wood and allied products n.e.c.	4	1	3
2922	Papier mache articles ...	1	...	1
3111	Making of leather boots, shoes or chappals (slippers, sandals) ...	2	...	2
3140	Repair of shoes, chappals and other leather footwear ...	1	...	1
3351	Manufacture of incense and perfumes ...	4	4	...

UNION TABLE B-XIV—*contd.*

SAMPLE HOUSEHOLDS ENGAGED ONLY IN HOUSEHOLD INDUSTRY CLASSIFIED BY PRINCIPAL HOUSEHOLD INDUSTRY IN ALL AREAS

(*Based on* 20% *Sample*)

PART B—**Households classified by minor groups of principal household industry**—*contd.*

Code No. of I.S.I.C.	Household Industry minor group (Description)	Number of Households Total	Rural	Urban
1	2	3	4	5
	THE NILGIRIS DISTRICT—(*concld.*)			
3358	Manufacture of perfumes, cosmetics and other toilet preparations n.e.c. ...	1	...	1
3395	Manufacture of other chemical products n.e.c. ...	5	4	1
3500	Making earthenware such as pottery, etc. ...	2	1	1
3620	Manufacture of arms and weapons and their repair service ...	3	2	1
3672	Making of articles from tin sheets ...	1	...	1
3683	Engraving, embossing, polishing, and welding of metal products ...	1	...	1
3685	Plating and electroplating of metal n.e.c. including silver-plating, goldplating, E.P. N.S. etc. ...	1	...	1
3698	Foundry Industry (including blacksmithy) ...	6	4	2
3880	Repair of cycle and rickshaw	1	1	...
3933	Manufacture of jewellery, silverware and wares using gold and other precious metal and precious and semi-precious stones ...	14	5	9
3999	Making and repairing of goods n.e.c. ...	1	...	1
	MADURAI DISTRICT			
	Total ...	**6,075**	**2,948**	**3,127**
0082	Production of juice by tapping other palms like date, palmyra n.e.c. ...	9	9	...
0260	Production and gathering of other forest products not covered above ...	2	2	...
0310	Production of fish by fishing in inland waters and ponds including fish farms and fish hatcheries ...	1	1	...
0401	Rearing of goat for milk and animal power ...	39	36	3
0402	Rearing of buffalo for milk and animal power ...	6	4	2
0403	Rearing of cows for milk and animal power ...	63	17	46
0405	Production and rearing of livestock mainly for milk and animal power n.e.c. ...	19	13	6
0421	Rearing and production of pigs and goats (mainly for slaughter) ...	3	3	...
0422	Rearing and production of other animals (mainly for slaughter) n.e.c. ...	5	4	1
0431	Poultry keeping and production of eggs ...	3	3	...
0432	Rearing and production of ducks, hens etc. and other small birds *e.g.* pigeons, parrots, peacock, maina etc.	2	1	1
0441	Bee keeping for production of honey and wax ...	1	1	...

UNION TABLE B-XIV—*contd.*

SAMPLE HOUSEHOLDS ENGAGED ONLY IN HOUSEHOLD INDUSTRY CLASSIFIED BY PRINCIPAL HOUSEHOLD INDUSTRY IN ALL AREAS

(*Based on* 20% *Sample*)

PART B—**Households classified by minor groups of principal household industry**—*contd.*

Code No. of I.S.I.C.	Household Industry minor group (Description)	Number of Households Total	Rural	Urban
1	2	3	4	5
	MADURAI DISTRICT—(*contd.*)			
2001	Production of flour by village chakkies or flour mill by grinding wheat, maize, gram etc. ...	2	2	...
2002	Hand pounding of rice by Dhekhi or Ukhal ...	5	1	4
2003	Production of rice by milling, dehusking and processing of paddy by rice mill ...	6	2	4
2021	Gur and Khandsari making from sugarcane and palm...	1	1	...
2023	Production of jaggery from coconut and palmyra juice (neera) ...	18	18	...
2042	Fish currying or curing and salting (currying applies more to skin and hide) ...	4	...	4
2050	Production of bread, biscuit, cake and other bakery products ...	7	1	6
2070	Oil pressing ghani, kolhu or by small machines ...	19	15	4
2091	Confectionery ...	5	1	4
2092	Making of sweet-meats, laddu, peda, barphi, batasa etc. ...	5	1	4
2093	Sattu, bhunja, papar, barri, danauri, tilauri, sewai, apalam etc. ...	13	...	13
2094	Making of chura or chira, muri, murki, khoi ...	3	...	3
2095	Making of chat ...	1	...	1
2098	Production of other food products like cocoa, chocolate, toffee, lozenge ...	3	1	2
2180	Grinding of Coffee ...	4	...	4
2191	Preparation of sharbats and squashes ...	1	...	1
2200	Manufacture of bidi ...	1	...	1
2210	Manufacture of cigars and cheroots ...	2	...	2
2300	Cotton ginning, cleaning, carding, pressing and baling...	3	...	3
2310	Cotton spinning (by charkha and takali) ...	212	80	132
2331	Dyeing of cloth (cotton) and yarn ...	39	5	34
2332	Bleaching of cloth (cotton) and yarn ...	18	...	18
2333	Tie and dye (bandhani) of cloth and yarn ...	1	...	1
2340	Cotton cloth weaving in powerlooms ...	2	...	2
2350	Cotton cloth weaving in handlooms ...	2,419	576	1,843
2370	Printing of cloth (cotton) ...	4	...	4
2392	Making of thread, rope, cordage and twine (cotton) ...	1	...	1
2443	Making of rope by palm fibre ...	1	...	1
2446	Making of other products from jute and similar fibres such as hemp, mesta ...	1	1	...

UNION TABLE B-XIV—*contd.*

SAMPLE HOUSEHOLDS ENGAGED ONLY IN HOUSEHOLD INDUSTRY CLASSIFIED BY PRINCIPAL HOUSEHOLD INDUSTRY IN ALL AREAS

(*Based on 20% Sample*)

PART B—**Households classified by minor groups of principal household industry**—*contd.*

Code No. of I.S.I.C.	Household Industry minor group (Description)	Number of Households		
		Total	Rural	Urban
1	2	3	4	5
	MADURAI DISTRICT—(*contd.*)			
2550	Weaving of woollen cloth in handloom such as blankets, rugs, pashmina, thulma, gudma, etc. ...	4	4	...
2622	Spinning of eri, other than in mills ...	3	...	3
2623	Spinning of silk, other than in mills n.e.c. ...	3	1	2
2642	Weaving of silk and artificial silk in handloom n.e.c. ...	73	5	68
2662	Making of silk cordage, rope and twine n.e.c. ...	2	...	2
2702	Making of carpets and drug-gets ...	1	...	1
2722	Making of jari thread, zari-doshi ...	2	1	1
2723	Traditional embroidery ...	2	...	2
2731	Making of cap, hat and other head-gear ...	1	...	1
2732	Traditional garments ...	136	57	79
2741	Weaving of khes, bed covers, curtains, pillow cases and table-cloth, cloth bags etc.	3	3	...
2742	Making of newar ...	1	...	1
2771	Manufacture of coir matting, cactus fibre for ropes and rope making from coconut fibre ...	64	51	13
2772	Making of brush, broom etc. from coconut fibre ...	12	...	12
2773	Coir spinning ...	1	1	...

Code No. of I.S.I.C.	Household Industry minor group (Description)	Number of Households		
		Total	Rural	Urban
1	2	3	4	5
	MADURAI DISTRICT—(*contd.*)			
2780	Manufacture and repair of umbrellas ...	1	1	...
2800	Sawing, planing and milling of wood ...	16	14	2
2810	Manufacture of wooden fur-niture and fixtures ...	7	5	2
2820	Manufacture of structural wooden goods (including treated timber) such as beams, posts, doors, win-dows ...	24	15	9
2831	Carpentry works concerned with repairs of agricultural implements (wood) ...	40	36	4
2832	Manufacture of wooden in-dustrial goods other than transport equipment such as bobbin and similar equipment and fixtures ...	1	1	...
2842	Manufacture of wooden uten-sils, artware and decora-tive wooden boxes (patras)	1	...	1
2843	Manufacture of wooden toys	4	1	3
2849	Manufacture of other wooden products n.e.c. ...	4	4	...
2850	Manufacture of match splin-ters, plywood and veneers	1	...	1
2870	Manufacture of boxes and packing cases other than plywood ...	7	5	2
2882	Making of rope mats etc. from moonj and sawai grass and making of cadjar for that-ching purposes ...	23	22	1

UNION TABLE B-XIV—*contd.*

SAMPLE HOUSEHOLDS ENGAGED ONLY IN HOUSEHOLD INDUSTRY CLASSIFIED BY PRINCIPAL HOUSEHOLD INDUSTRY IN ALL AREAS

(*Based on* 20% *Sample*)

PART B—Households classified by minor groups of principal household industry—*contd.*

Code No. of I.S.I.C.	Household Industry minor group (Description)	Number of Households		
		Total	Rural	Urban
1	2	3	4	5
	MADURAI DISTRICT—(*contd.*)			
2883	Making of mats, handfans and umbrellas from palm leaves ...	156	99	57
2884	Making of sirki, moora and chhaj ...	64	1	63
2885	Making of baskets and broom-sticks ...	242	179	63
2886	Making of donas (drone) and pattals (patravali) from leaves ...	59	1	58
2887	Caning of chairs ...	1	...	1
2888	Making of chicks, cuscus-tatti and fans, sticks and poles from bamboo ...	3	1	2
2889	Manufacture of other articles from leaf, cane, bamboo, cork and other allied products n.e.c. ...	22	21	1
2894	Manufacture of other wood and allied products n.e.c....	410	321	89
2910	Manufacture of pulp and paper by hand ...	1	...	1
3022	Lithography, engraving, etching, block making, type cutting and other work connected with printing industry ...	3	...	3
3030	Book binding, stitching, sizing and other work connected with book binding industry ...	1	...	1
3101	Flaying, processing of hides and skins including taxidermy ...	27	27	...

Code No. of I.S.I.C.	Household Industry minor group (Description)	Number of Households		
		Total	Rural	Urban
1	2	3	4	5
	MADURAI DISTRICT—(*contd.*)			
3102	Currying, tanning and finishing of hides and skins preparation of finished leather	27	26	1
3103	Stuffed animals ...	1	1	...
3111	Making of leather boots, shoes or chappals (slippers, sandals) ...	263	228	35
3130	Manufacture of leather products such as leather upholstery suitcases, pocket-books, cigarette and key cases, purses, saddlery, whip, acquaducts (Kos), charsa and other articles ...	117	109	8
3140	Repair of shoes, chappals and other leather footwear ...	62	61	1
3150	Repair of all other leather products except footwear ...	104	104	...
3330	Manufacture of fireworks and other explosives such as *pataka* etc. ...	2	1	1
3351	Manufacture of incense and perfumes ...	3	...	3
3352	Manufacture of Agarbatti ...	3	...	3
3353	Manufacture of rose water ...	6	3	3
3357	Manufacture of medicines (ayurvedic, unani etc.) and pharmaceutical preparations	4	...	4
3361	Manufacture of soap and washing soda ...	2	...	2
3362	Manufacture of other washing and cleaning compounds n.e.c. ...	3	2	1

UNION TABLE B-XIV—*contd.*

SAMPLE HOUSEHOLDS ENGAGED ONLY IN HOUSEHOLD INDUSTRY CLASSIFIED BY PRINCIPAL HOUSEHOLD INDUSTRY IN ALL AREAS

(*Based on 20% Sample*)

PART B—**Households classified by minor groups of principal household industry**—*contd.*

Code No. of I.S.I.C.	Household Industry minor group (Description)	Number of Households Total	Rural	Urban
1	2	3	4	5
	MADURAI DISTRICT—(*contd.*)			
3401	Making of bricks ...	10	8	2
3402	Manufacture of roofing tiles	1	1	...
3414	Making of cement products n.e.c. ...	1	...	1
3411	Manufacture of cement door frames and sanitary fittings	1	1	...
3422	Manufacture of lime ...	38	34	4
3431	Stone carving ...	7	6	1
3450	Manufacture of stone images and toys ...	3	1	2
3500	Making of earthenware such as pottery, etc. ...	308	252	56
3651	Making of utensils of brass and bell metal ...	20	6	14
3652	Making of brassware ...	20	1	19
3654	Making of brass and bell metal ornaments ...	6	2	4
3671	Making of tin utensils ...	1	1	...
3672	Making of articles from tin sheets ...	2	2	...
3673	Copper utensils ...	4	...	4
3682	Nickel plating and electro-plating ...	17	10	7
3683	Engraving, embossing, polishing and welding of metal products ...	8	3	5
3685	Plating and electroplating of metal n.e.c. including silver-plating, goldplating, E.P. N.S. etc. ...	2	1	1
3691	Manufacture of agricultural implements such as ploughshare, khurpi, kudal etc....	4	4	...
3692	Manufacture of light engineering goods including bolts and screws ...	1	1	...
3693	Making of iron utensils (*e.g.* buckets etc.) and articles from iron sheets ...	4	3	1
3694	Making and repairing of locks and trunks ...	11	11	...
3695	Cutlery ...	1	1	...
3697	Manufacture of scales, weights and measures ...	2	2	...
3698	Foundry Industry (including blacksmithy) ...	254	194	60
3699	Manufacture of other sundry hardwares such as G.I. pipe, wire net etc., n.e.c. ...	12	6	6
3780	Repairing and servicing of radios ...	1	...	1
3840	Repairing and servicing of automobiles ...	1	...	1
3880	Repair of cycle and rickshaw	12	7	5
3890	Manufacture of animal drawn and hand drawn vehicles such as bullock cart, tam-tam, lagadi, palaki cab, wheelbarrow, handbarrow etc. ...	10	4	6
3920	Repairing and servicing of watches and clocks ...	4	...	4
3932	Goldsmithy ...	6	5	1

UNION TABLE B-XIV—*contd.*

SAMPLE HOUSEHOLDS ENGAGED ONLY IN HOUSEHOLD INDUSTRY CLASSIFIED BY PRINCIPAL HOUSEHOLD INDUSTRY IN ALL AREAS

(Based on 20% Sample)

PART B—**Households classified by minor groups of principal household industry**—*contd.*

Code No. of I.S.I.C.	Household Industry minor group (Description)	Number of Households		
		Total	Rural	Urban
1	2	3	4	5
	MADURAI DISTRICT—(concld.)			
3933	Manufacture of jewellery silverware and wares using gold and other precious metal and precious and semi-precious stones ...	296	163	133
3940	Manufacture, repairing and tuning of musical instruments such as harmonium, tabla, sitar, bansuri etc. ...	1	...	1
3991	Making of tikka and cowdung cakes ...	1	...	1
3994	Making of lac bangles ...	1	1	...
3996	Making of gangavan (making of wig from human hair)	2	...	2
3997	Making of garlands from flowers, camphor, sandal wood shavings, seeds and other materials, like beads etc. ...	20	6	14
3998	Repair of petromax lights etc..	5	...	5
	TIRUCHIRAPALLI DISTRICT			
	Total ...	5,702	4,349	1,353
0052	Production of roots etc., not included above ...	1	1	...
0081	Production of juice (Neera) by tapping coconut trees ...	1	...	1
0082	Production of juice by tapping other palms like date, palmyra n.e.c. ...	64	64	...
0310	Production of fish by fishing in inland waters and ponds including fish farms and fish hatcheries ...	4	4	...
	TIRUCHIRAPALLI DISTRICT—(contd.)			
0401	Rearing of goat for milk and animal power ...	74	68	6
0402	Rearing of buffalo for milk and animal power ...	3	3	...
0403	Rearing of cows for milk and animal power ...	27	13	14
0405	Production and rearing of livestock mainly for milk and animal power n.e.c. ...	22	19	3
0421	Rearing and production of pigs and goats (mainly for slaughter) ...	18	17	1
0422	Rearing and production of other animals (mainly for slaughter) n.e.c. ...	3	3	...
0431	Poultry keeping and production of eggs ...	10	10	...
0432	Rearing and production of ducks, hens etc. and other small birds *e.g.* pigeons, parrots, peacock, maina etc.	17	15	2
2002	Hand pounding of rice by Dhekhi or Ukhal ...	3	2	1
2003	Production of rice by milling, dehusking and processing of paddy by rice mill ...	5	5	...
2021	Gur and Khandsari making from sugarcane and palm	2	2	...
2022	Production of bhoora and candy ...	6	5	1
2023	Production of jaggery from coconut and palmyra juice (neera) ...	123	118	5

UNION TABLE B-XIV—*contd.*

SAMPLE HOUSEHOLDS ENGAGED ONLY IN HOUSEHOLD INDUSTRY CLASSIFIED BY PRINCIPAL HOUSEHOLD INDUSTRY IN ALL AREAS

(*Based on* 20% *Sample*)

PART B—**Households classified by minor groups of principal household industry**—*contd.*

Code No. of I.S.I.C.	Household Industry minor group (Description)	Number of Households: Total	Rural	Urban
1	2	3	4	5
	TIRUCHIRAPALLI DISTRICT—(*contd.*)			
2042	Fish currying or curing and salting (currying applies more to skin and hide) ...	2	...	2
2050	Production of bread, biscuit, cake and other bakery products ...	12	8	4
2060	Production of butter, cream, ghee, cheese, chhana, khowa and other dairy products ...	7	2	5
2070	Oil pressing ghani, kolhu or by small machines ...	46	37	9
2091	Confectionery ...	7	5	2
2092	Making of sweet-meats, laddu, peda, barphi, batasa etc. ...	6	4	2
2093	Sattu, bhunja, papar, barri, danauri, tilauri, sewai, apalam etc. ...	8	2	6
2094	Making of chura or chira, muri, murki, khoi ...	4	3	1
2097	Making of other food products for residuary snacks	3	1	2
2098	Production of other food products like cocoa, chocolate, toffee, lozenge ...	2	2	...
2141	Production of mineral water	1	1	...
2142	Production of aerated water such as sodawater, lemonade etc. ...	4	3	1
2200	Manufacture of bidi ...	217	45	172
2210	Manufacture of cigars and cheroots ...	18	7	11
2240	Manufacture of snuff ...	3	2	1
	TIRUCHIRAPALLI DISTRICT—(*contd.*)			
2310	Cotton spinning (by charkha and takali) ...	488	346	142
2331	Dyeing of cloth (cotton) and yarn ...	18	4	14
2350	Cotton cloth weaving in handlooms ...	1,191	789	402
2360	Manufacture of khadi textile in handlooms ...	4	4	...
2370	Printing of cloth (cotton) ...	3	...	3
2381	Making of fishing net ...	1	1	...
2441	Making of rope and cordage, out of hemp ...	4	4	...
2443	Making of rope by palm fibre ...	2	2	...
2444	Making of rope by date palm fibre ...	1	1	...
2446	Making of other products from jute and similar fibres such as hemp, mesta ...	14	14	...
2530	Spinning of wool by charkha or takali ...	1	1	...
2550	Weaving of woollen cloth in handloom such as blankets, rugs, pashmina, thulma, gudma, etc. ...	3	3	...
2621	Spinning of tussar, other than in mills ...	1	...	1
2622	Spinning of eri, other than in mills ...	1	...	1
2642	Weaving of silk and artificial silk in handloom n.e.c. ...	23	21	2

UNION TABLE B-XIV—*contd.*

SAMPLE HOUSEHOLDS ENGAGED ONLY IN HOUSEHOLD INDUSTRY CLASSIFIED BY PRINCIPAL HOUSEHOLD INDUSTRY IN ALL AREAS

(Based on 20% Sample)

PART B—**Households classified by minor groups of principal household industry**—*contd.*

Code No. of I.S.I.C.	Household Industry minor group (Description)	Number of Households Total	Rural	Urban
1	2	3	4	5
	TIRUCHIRAPALLI DISTRICT—(*contd.*)			
2702	Making of carpets and drug-gets ...	20	20	...
2703	Manufacture of other similar textile products n.e.c. ...	1	1	...
2721	Embroidery and making of phulkari ...	3	...	3
2723	Traditional embroidery ...	2	2	...
2728	Making of other embroidery products n.e.c. ...	2	...	2
2731	Making of cap, hat and other head-gear ...	1	1	...
2732	Traditional garments ...	91	54	37
2771	Manufacture of coir matting, cactus fibre for ropes and rope making from coconut fibre ...	42	39	3
2772	Making of brush, broom etc. from coconut fibre ...	1	...	1
2773	Coir spinning ...	12	2	10
2780	Manufacture and repair of umbrellas ...	3	1	2
2793	Manufacture of other textile products not elsewhere classified ...	1	...	1
2800	Sawing, planing and milling of wood ...	12	12	...
2810	Manufacture of wooden furniture and fixtures ...	5	4	1
	TIRUCHIRAPALLI DISTRICT—(*contd.*)			
2820	Manufacture of structural wooden goods (including treated timber) such as beams, posts, doors, windows ...	14	14	...
2831	Carpentry works concerned with repairs of agricultural implements (wood) ...	23	22	1
2832	Manufacture of wooden industrial goods other than transport equipment such as bobbin and similar equipments and fixtures ...	3	3	...
2841	Lacquerware (if on wood) ...	1	...	1
2843	Manufacture of wooden toys	2	1	1
2849	Manufacture of other wooden products n.e.c. ...	2	2	...
2870	Manufacture of boxes and packing cases other than plywood ...	3	3	...
2881	Making of box from moonj grass ...	2	2	...
2882	Making of rope mats etc. from moonj and sawai grass and making of cadjan for thatching purposes ...	69	54	15
2883	Making of mats, handfans and umbrellas from palm leaves ...	225	187	38
2884	Making of sirki, moora and chhaj ...	7	5	2
2885	Making of baskets and broom-sticks ...	222	191	31

UNION TABLE B-XIV—*contd.*

SAMPLE HOUSEHOLDS ENGAGED ONLY IN HOUSEHOLD INDUSTRY CLASSIFIED BY PRINCIPAL HOUSEHOLD INDUSTRY IN ALL AREAS

(Based on 20% Sample)

PART B—Households classified by minor groups of principal household industry—*contd.*

Code No. of I.S.I.C.	Household Industry minor group (Description)	Number of Households		
		Total	Rural	Urban
1	2	3	4	5
	TIRUCHIRAPALLI DISTRICT—(*contd.*)			
2886	Making of donas (drone) and pattals (patravali) from leaves ...	2	2	...
2888	Making of chicks, cuscus-tatti and fans, sticks and poles from bamboo ...	5	3	2
2889	Manufacture of other articles from leaf, cane, bamboo, cork and other allied products n.e.c. ...	42	31	11
2891	Making of sticks and poles from wood ...	1	1	...
2894	Manufacture of other wood and allied products n.e.c.	334	286	48
2924	Paper decorations for homes	1	...	1
3030	Book binding, stitching, sizing and other work connected with book binding industry	3	1	2
3101	Flaying, processing of hides and skins including taxidermy ...	21	21	...
3102	Currying, tanning and finishing of hides and skins preparation of finished leather	33	31	2
3111	Making of leather boots, shoes or chappals (slippers, sandals) ...	346	304	42
3130	Manufacture of leather products such as leather upholstery suitcases, pocket-books, cigarette and key cases, purses, saddlery, whip, acquaducts (Kos), charsa and other articles...	214	212	2
3140	Repair of shoes, chappals and other leather footwear ...	110	110	...
3150	Repair of all other leather products except footwear ...	61	61	...
3340	Manufacture of matches ...	1	...	1
3351	Manufacture of incense and perfumes ...	1	...	
3352	Manufacture of Agarbatti ...	1	1	...
3353	Manufacture of rose water ...	2	...	2
3357	Manufacture of medicines (ayurvedic, unani etc.) and pharmaceutical preparations ...	2	2	...
3361	Manufacture of soap and washing soda ...	2	2	...
3392	Making of candles ...	1	1	...
3401	Making of bricks ...	14	14	...
3402	Manufacture of roofing tiles	3	3	...
3403	Manufacture of other clay products n.e.c. ...	3	3	...
3411	Manufacture of cement door frames and sanitary fittings	3	2	1
3422	Manufacture of lime ...	34	21	13
3431	Stone carving ...	6	5	1
3433	Granite carving ...	2	2	...
3434	Manufacture of other structural stone goods, stone dressing and stone crushing n.e.c. ...	50	50	..

UNION TABLE B-XIV—*contd.*

SAMPLE HOUSEHOLDS ENGAGED ONLY IN HOUSEHOLD INDUSTRY CLASSIFIED BY PRINCIPAL HOUSEHOLD INDUSTRY IN ALL AREAS

(Based on 20% Sample)

PART B—**Households classified by minor groups of principal household industry**—*contd.*

Code No. of I.S.I.C.	Household Industry minor group (Description)	Number of Households		
		Total	Rural	Urban
1	2	3	4	5
	TIRUCHIRAPALLI DISTRICT—(contd.)			
3440	Making of chakki, chakla, silaut, lorha, jainta, utensils and other articles from stone ...	4	3	1
3500	Making of earthenware such as pottery, etc. ...	302	272	30
3531	Making of glass bangles ...	2	...	2
3651	Making of utensils of brass and bell metal ...	21	9	12
3652	Making of brassware ...	1	...	1
3654	Making of brass and bell metal ornaments ...	4	3	1
3671	Making of tin utensils ...	1	1	...
3672	Making of articles from tin sheets ...	2	1	1
3673	Copper utensils	1	...	1
3675	Manufacture of other metal products (excluding iron, brass, bell metal, aluminium) n.e.c. ...	1	...	1
3682	Nickel plating and electro-plating ...	7	7	...
3683	Engraving, embossing, polishing and welding of metal products ...	1	1	...
3684	Enamelling and galvanizing of metal products ...	15	10	5
3691	Manufacture of agricultural implements such as ploughshare, khurpi, kudal etc. ...	12	12	...
3694	Making and repairing of locks and trunks ...	1	1	...
3695	Cutlery ...	1	1	...
3698	Foundry Industry (including blacksmithy) ...	201	187	14
3780	Repairing and servicing of radios ...	1	...	1
3840	Repairing and servicing of automobiles ...	4	2	2
3880	Repair of cycle and rickshaw	15	7	8
3890	Manufacture of animal drawn and hand drawn vehicles such as bullock cart, tam-tam, lagadi, palaki cab, wheelbarrow, handbarrow, etc. ...	2	2	...
3920	Repairing and servicing of watches and clocks ...	4	1	3
3932	Goldsmithy ...	6	1	5
3933	Manufacture of jewellery, silverware and wares using gold and other precious metal and precious and semi-precious stones ...	529	361	168
3935	Silver filigree industry ...	2	2	...
3940	Manufacture, repairing and tuning of musical instruments such as harmonium, tabla, sitar, bansuri etc. ...	1	...	1
3991	Making of tikka and cowdung cakes ...	1	1	...

UNION TABLE B-XIV—*contd.*

SAMPLE HOUSEHOLDS ENGAGED ONLY IN HOUSEHOLD INDUSTRY CLASSIFIED BY PRINCIPAL HOUSEHOLD INDUSTRY IN ALL AREAS

(*Based on 20% Sample*)

PART B—**Households classified by minor groups of principal household industry**—*contd.*

Code No. of I.S.I.C.	Household Industry minor group (Description)	Number of Households Total	Rural	Urban
1	2	3	4	5
	TIRUCHIRAPALLI DISTRICT—(*concld.*)			
3993	Making of traditional objects such as Orissa, Mysore and Tanjore paintings etc. ...	1	1	...
3996	Making of gangavan (making of wig from human hair)...	1	1	...
3997	Making of garlands from flowers, camphor, sandal wood shavings, seeds and other materials, like beads etc. ...	11	10	1
3998	Repair of petromax lights etc.	1	1	...
3999	Making and repairing of goods n.e.c. ...	1	1	...
	THANJAVUR DISTRICT			
	Total ...	**4,315**	**3,021**	**1,294**
0051	Production of Vegetables ...	1	...	1
0082	Production of juice by tapping other palms like date, palmyra n.e.c. ...	10	9	1
0090	Production of other agricultural produce (including fruits and nuts not covered by 006 and flowers) not covered above ...	1	...	1
0310	Production of fish by fishing in inland waters and ponds including fish farms and fish hatcheries ...	46	46	...
0401	Rearing of goat for milk and animal power ...	23	22	1
0402	Rearing of buffalo for milk and animal power ...	1	...	1
	THANJAVUR DISTRICT—(*contd.*)			
0403	Rearing of cows for milk and animal power ...	69	37	32
0405	Production and rearing of livestock mainly for milk and animal power n.e.c. ...	38	28	10
0421	Rearing and production of pigs and goats (mainly for slaughter) ...	2	2	...
0422	Rearing and production of other animals (mainly for slaughter) n.e.c. ...	1	...	1
0431	Poultry keeping and production of eggs ...	9	7	2
0432	Rearing and production of ducks, hens etc. and other small birds *e.g.* pigeons, parrots, peacock, maina etc.	6	5	1
0442	Collection of wax and honey	1	1	...
2001	Production of flour by village chakkies or flour mill by grinding wheat, maize, gram etc. ...	4	3	1
2002	Hand pounding of rice by Dhekhi or Ukhal ...	19	11	8
2003	Production of rice by milling, dehusking and processing of paddy by rice mill ...	3	2	1
2021	Gur and Khandsari making from sugarcane and palm	3	3	...
2023	Production of jaggery from coconut and palmyra juice (neera) ...	24	24	...
2024	Production of other indigenous products from sugar and jaggery n.e.c. ...	1	1	...

UNION TABLE B-XIV—*contd.*

SAMPLE HOUSEHOLDS ENGAGED ONLY IN HOUSEHOLD INDUSTRY CLASSIFIED BY PRINCIPAL HOUSEHOLD INDUSTRY IN ALL AREAS

(Based on 20% Sample)

PART B—**Households classified by minor groups of principal household industry**—*contd.*

Code No. of I.S.I.C.	Household Industry minor group (Description)	Number of Households Total	Rural	Urban
1	2	3	4	5
	THANJAVUR DISTRICT—(*contd.*)			
2041	Slaughtering, preservation of meat and fish and canning of fish ...	31	6	25
2042	Fish currying or curing and salting (currying applies more to skin and hide) ...	70	70	...
2050	Production of bread, biscuit, cake and other bakery products ...	12	7	5
2060	Production of butter, cream, ghee, cheese, chhana, khowa and other dairy products ...	1	...	1
2070	Oil pressing ghani, kolhu or by small machines ...	75	48	27
2091	Confectionery ...	12	6	6
2092	Making of sweet-meats, laddu, peda, barphi, batasa etc. ...	12	6	6
2093	Sattu, bhunja papar, barri, danauri, tilauri, sewai, apalam etc. ...	21	12	9
2094	Making of chura or chira, muri, murki, khoi ...	11	9	2
2097	Making of other food products for residuary snacks ...	5	5	...
2098	Production of other food products like cocoa, chocolate, toffee, lozenge ...	2	...	2
2142	Production of aerated water such as sodawater, lemonade etc. ...	24	10	14
2150	Production of ice ...	1	1	...
2200	Manufacture of bidi ...	2	...	2
2210	Manufacture of cigars and cheroots ...	11	6	5
2240	Manufacture of snuff ...	1	...	1
2250	Manufacture of jerda, kimam, khaini and other chewing tobacco ...	1	...	1
2310	Cotton spinning (by charkha and takali) ...	153	80	73
2331	Dyeing of cloth (cotton) and yarn ...	2	...	2
2332	Bleaching of cloth (cotton) and yarn ...	5	5	...
2350	Cotton cloth weaving in handlooms ...	557	353	204
2381	Making of fishing net ...	23	15	8
2383	Making of other nets ...	5	5	...
2391	Making of sacred thread ...	1	...	1
2410	Jute spinning and weaving of mats, asanis etc. ...	15	15	...
2446	Making of other products from jute and similar fibres such as hemp, mesta	1	...	1
2622	Spinning of eri, other than in mills ...	10	9	1
2623	Spinning of silk, other than in mills n.e.c. ...	20	9	11
2642	Weaving of silk and artificial silk in handloom n.e.c. ...	440	184	256

UNION TABLE B-XIV—*contd.*

SAMPLE HOUSEHOLDS ENGAGED ONLY IN HOUSEHOLD INDUSTRY CLASSIFIED BY PRINCIPAL HOUSEHOLD INDUSTRY IN ALL AREAS

(Based on 20% Sample)

PART B—**Households classified by minor groups of principal household industry**—*contd.*

Code No. of I.S.I.C.	Household Industry minor group (Description)	Number of Households Total	Rural	Urban
1	2	3	4	5
	THANJAVUR DISTRICT—(*contd.*)			
2662	Making of silk cordage, rope and twine n.e.c. ...	1	...	1
2728	Making of other embroidery products n.e.c. ...	1	1	...
2731	Making of cap, hat and other head-gear ...	3	1	2
2732	Traditional garments ...	62	36	26
2733	Crochet work (bora caps) ...	1	1	...
2743	Manufacture of other made-up textile goods like mattress, quilt, rezai etc. n.e.c. ...	1	...	1
2771	Manufacture of coir matting, cactus fibre for ropes and rope making from coconut fibre ...	67	54	13
2773	Coir spinning ...	5	4	1
2775	Other allied products of coir industry n.e.c. ...	1	1	...
2800	Sawing, planing and milling of wood ...	16	14	2
2810	Manufacture of wooden furniture and fixtures ...	5	5	...
2820	Manufacture of structural wooden goods (including treated timber) such as beams, posts, doors, windows ...	15	12	3
2831	Carpentry works concerned with repairs of agricultural implements (wood) ...	15	14	1
2832	Manufacture of wooden industrial goods other than transport equipment such as bobbin and similar equipments and fixtures ...	3	...	3
2843	Manufacture of wooden toys ...	2	1	1
2849	Manufacture of other wooden products n.e.c. ...	3	2	1
2870	Manufacture of boxes and packing cases other than plywood ...	4	...	4
2881	Making of box from moonj grass ...	14	5	9
2882	Making of rope mats etc. from moonj and sawai grass and making of cadjan for thatching purposes ...	128	113	15
2883	Making of mats, hand fans and umbrellas from palm leaves ...	505	467	38
2884	Making of sirki, moora and chhaj ...	9	8	1
2885	Making of baskets and broomsticks ...	246	187	59
2886	Making of donas (drone) and pattals (patravali) from leaves ...	2	2	...
2887	Caning of chairs ...	1	...	1
2888	Making of chicks, cuscus-tatti and fans, sticks and poles from bamboo ...	4	3	1

UNION TABLE B-XIV—*contd.*

SAMPLE HOUSEHOLDS ENGAGED ONLY IN HOUSEHOLD INDUSTRY CLASSIFIED BY PRINCIPAL HOUSEHOLD INDUSTRY IN ALL AREAS

(Based on 20% Sample)

PART B—**Households classified by minor groups of principal household industry**—*contd.*

Code No. of I.S.I.C.	Household Industry minor group (Description)	Number of Households Total	Rural	Urban
1	2	3	4	5
	THANJAVUR DISTRICT—(*contd.*)			
2889	Manufacture of other articles from leaf, cane, bamboo, cork and other allied products n.e.c. ...	58	41	17
2891	Making of sticks and poles from wood ...	4	3	1
2892	Making of wooden kharaus and other wooden sandals ...	1	1	...
2893	Making of artwheels ...	7	6	1
2894	Manufacture of other wood and allied products n.e.c. ...	273	247	26
2921	Making of envelopes and paper bags ...	3	...	3
2926	Making of paper toys ...	1	...	1
3030	Book binding, stitching, sizing and other work connected with book binding industry ...	2	1	1
3101	Flaying, processing of hides and skins including taxidermy ...	2	2	...
3102	Currying, tanning and finishing of hides and skins preparation of finished leather ...	1	1	...
3111	Making of leather boots, shoes or chappals (slippers, sandals) ...	14	11	3
3130	Manufacture of leather products such as leather upholstery suitcases, pocket-books, cigarette and key cases, purses, saddlery, whip, acquaducts (Kos), charsa and other articles ...	1	1	...

Code No. of I.S.I.C.	Household Industry minor group (Description)	Number of Households Total	Rural	Urban
1	2	3	4	5
	THANJAVUR DISTRICT—(*contd.*)			
3220	Manufacture of rubber products from natural and synthetic rubber including rain-coats, oil cloths, waterproof cloths etc. ...	2	...	2
3311	Manufacture of dyes, paints, colours, abir, sindoor, varnish etc. ...	1	...	1
3330	Manufacture of fireworks and other explosives such as *pataka* etc. ...	1	1	...
3351	Manufacture of incense and perfumes ...	1	...	1
3352	Manufacture of Agarbatti ...	8	...	8
3353	Manufacture of rose water ...	5	2	3
3357	Manufacture of medicines (ayurvedic, unani etc.) and pharmaceutical preparations ...	10	5	5
3361	Manufacture of soap and washing soda ...	1	1	...
3362	Manufacture of other washing and cleaning compounds n.e.c. ...	3	...	3
3373	Manufacture of other plastic goods ...	1	...	1
3392	Making of candles ...	3	3	...
3401	Making of bricks ...	7	7	...
3402	Manufacture of roofing tiles ...	2	1	1
3411	Manufacture of cement door frames and sanitary fittings ...	1	...	1

UNION TABLE B-XIV—*contd.*

SAMPLE HOUSEHOLDS ENGAGED ONLY IN HOUSEHOLD INDUSTRY CLASSIFIED BY PRINCIPAL HOUSEHOLD INDUSTRY IN ALL AREAS

(*Based on* 20% *Sample*)

PART B—**Households classified by minor groups of principal household industry**—*contd.*

Code No. of I.S.I.C.	Household Industry minor group (Description)	Number of Households		
		Total	Rural	Urban
1	2	3	4	5
	THANJAVUR DISTRICT—(*contd.*)			
3422	Manufacture of lime ...	16	10	6
3431	Stone carving ...	2	2	...
3432	Marble carving ...	1	1	...
3450	Manufacture of stone images and toys ...	2	1	1
3500	Making of earthenware such as pottery, etc. ...	343	310	33
3561	Making of earthen toys and artware ...	3	1	2
3562	Decorative ceramics ...	1	...	1
3651	Making of utensils of brass and bell metal ...	66	18	48
3652	Making of brassware ...	2	1	1
3655	Making of other brass and bell metal products n.e.c. ...	4	1	3
3671	Making of tin utensils ...	4	1	3
3672	Making of articles from tin sheets ...	5	3	2
3674	Bronze works including bronze images, medals and articles of alloys ...	3	3	...
3675	Manufacture of other metal products (excluding iron, brass, bell metal, aluminium) n.e.c. ...	1	...	1
3682	Nickel plating and electroplating ...	4	4	...
3684	Enamelling and galvanizing of metal products ...	5	4	1
	THANJAVUR DISTRICT—(*contd.*)			
3685	Plating and electroplating of metal n.e.c. including silverplating, goldplating, E.P.N.S. etc. ...	2	1	1
3691	Manufacture of agricultural implements such as ploughshare, khurpi, kudal etc. ...	12	11	1
3694	Making and repairing of locks and trunks ...	2	2	...
3698	Foundry Industry (including blacksmithy) ...	112	89	23
3699	Manufacture of other sundry hardwares such as G.I. pipe, wire net etc., n.e.c.	2	1	1
3720	Manufacture of small machine tools and machine parts ...	1	1	...
3780	Repairing and servicing of radios ...	1	...	1
3791	Manufacture of domestic electrical appliances ...	1	...	1
3840	Repairing and servicing of automobiles ...	1	1	...
3860	Manufacture of boats and barges ...	1	1	...
3880	Repair of cycle and rickshaw ...	12	8	4
3890	Manufacture of animal drawn and hand drawn vehicles such as bullock cart, tamtam, lagadi, palaki cab, wheelbarrow, handbarrow etc. ...	9	5	4
3920	Repairing and servicing of watches and clocks ...	11	6	5

UNION TABLE B-XIV—*contd.*

SAMPLE HOUSEHOLDS ENGAGED ONLY IN HOUSEHOLD INDUSTRY CLASSIFIED BY PRINCIPAL HOUSEHOLD INDUSTRY IN ALL AREAS

(Based on 20% Sample)

PART B—**Households classified by minor groups of principal household industry**—*contd.*

Code No. of I.S.I.C.	Household Industry minor group (Description)	Number of Households Total	Rural	Urban
1	2	3	4	5
	THANJAVUR DISTRICT—(concld.)			
3931	Inlay work with ivory and brass ...	1	1	...
3932	Goldsmithy ...	11	11	...
3933	Manufacture of jewellery, silverware and wares using gold and other precious metal and precious and semi-precious stones ...	331	178	153
3937	Gold covering work (fancy jewellery) ...	1	1	...
3940	Manufacture, repairing and tuning of musical instruments such as harmonium, tabla, sitar, bansuri etc. ...	1	...	1
3951	Manufacture of chalk pieces	2	...	2
3991	Making of tikka and cow-dung cakes ...	5	4	1
3993	Making of traditional objects such as Orissa, Mysore and Tanjore paintings etc. ...	1	...	1
3994	Making of lac bangles ...	1	1	...
3995	Making of buttons (bone, shell, ivory) ...	1	...	1
3996	Making of gangavan (making of wig from human hair) ...	1	1	...
3997	Making of garlands from flowers, camphor, sandal wood shavings, seeds and other materials, like beads etc. ...	12	8	4
3998	Repair of petromax lights etc.	1	...	1
3999	Making and repairing of goods n.e.c. ...	4	3	1
	RAMANATHAPURAM DISTRICT			
	Total ...	**6,680**	**3,536**	**3,144**
0081	Production of juice (Neera) by tapping coconut trees ...	2	2	...
0082	Production of juice by tapping other palms like date, palmyra n.e.c. ...	18	17	1
0232	Production of other fuels by exploitation of forests ...	1	1	...
0260	Production and gathering of other forest products not covered above ...	1	...	1
0310	Production of fish by fishing in inland waters and ponds including fish farms and fish hatcheries ...	82	82	...
0320	Production of pearls, conch, shells, sponges, sea herbs, corals etc., by gathering or lifting from sea, river, pond	5	5	...
0401	Rearing of goat for milk and animal power ...	91	88	3
0402	Rearing of buffalo for milk and animal power ...	5	4	1
0403	Rearing of cows for milk and animal power ...	44	32	12
0405	Production and rearing of livestock mainly for milk and animal power n.e.c. ...	19	13	6
0421	Rearing and production of pigs and goats (mainly for slaughter) ...	13	9	4
0422	Rearing and production of other animals (mainly for slaughter) n.e.c. ...	1	1	...

UNION TABLE B-XIV—*contd.*

SAMPLE HOUSEHOLDS ENGAGED ONLY IN HOUSEHOLD INDUSTRY CLASSIFIED BY PRINCIPAL HOUSEHOLD INDUSTRY IN ALL AREAS

(*Based on 20% Sample*)

PART B—**Households classified by minor groups of principal household industry**—*contd.*

Code No. of I.S.I.C.	Household Industry minor group (Description)	Number of Households Total	Rural	Urban
1	2	3	4	5
	RAMANATHAPURAM DISTRICT—(*contd.*)			
0431	Poultry keeping and production of eggs ...	1	...	1
1074	Quarrying of sand, clay, gravel etc. n.e.c.	1	1	...
2001	Production of flour by village chakkies or flour mill by grinding wheat, maize, gram etc. ...	2	1	1
2002	Hand pounding of rice by Dhekhi or Ukhal ...	9	3	6
2021	Gur and Khandsari making from sugarcane and palm	271	251	20
2023	Production of jaggery from coconut and palmyra juice (neera) ...	47	43	4
2024	Production of other indigenous products from sugar and jaggery n.e.c ...	31	31	...
2041	Slaughtering, preservation of meat and fish and canning of fish ...	89	89	...
2042	Fish currying or curing and salting (currying applies more to skin and hide)..	4	4	...
2050	Production of bread, biscuit, cake and other bakery products ...	4	3	1
2070	Oil pressing ghani, kolhu or by small machines ...	21	13	8
2092	Making of sweet-meats, laddu, peda, barphi, batasa etc. ...	8	6	2
2093	Sattu, bhunja, papar, barri, danauri, tilauri, sewai, apalam etc. ...	7	4	3
2097	Making of other food products for residuary snacks ...	11	7	4
2141	Production of mineral water...	1	1	...
2142	Production of aerated water such as sodawater, lemonade etc. ...	4	2	2
2191	Preparation of sharbats and squashes ...	1	...	1
2193	Production of other beverages n.e.c. ...	1	...	1
2310	Cotton spinning (by charkha and takali) ...	392	154	238
2331	Dyeing of cloth (cotton) and yarn ...	7	4	3
2350	Cotton cloth weaving in handlooms ...	2930	740	2190
2360	Manufacture of khadi textile in handlooms ...	4	...	4
2381	Making of fishing net ...	135	116	19
2441	Making of rope and cordage, out of hemp ...	5	4	1
2442	Making of rope and cordage, out of jute ...	2	2	...
2443	Making of rope by palm fibre	1	...	1
2446	Making of other products from jute and similar fibres such as hemp, mesta ...	1	...	1

UNION TABLE B-XIV—*contd.*

SAMPLE HOUSEHOLDS ENGAGED ONLY IN HOUSEHOLD INDUSTRY CLASSIFIED BY PRINCIPAL HOUSEHOLD INDUSTRY IN ALL AREAS

(*Based on 20% Sample*)

PART B—**Households classified by minor groups of principal household industry**—*contd.*

Code No. of I.S.I.C.	Household Industry minor group (Description)	Number of Households		
		Total	Rural	Urban
1	2	3	4	5
	RAMANATHAPURAM DISTRICT—(*contd.*)			
2623	Spinning of silk, other than in mills n.e.c. ...	3	...	3
2641	Weaving of mashru, himroo, brocade, kinkhab by handloom ...	3	...	3
2642	Weaving of silk and artificial silk in handloom n.e.c.	28	...	28
2723	Traditional embroidery ...	1	...	1
2732	Traditional garments ...	71	56	15
2771	Manufacture of coir matting, cactus fibre for ropes and rope making from coconut fibre ...	9	9	...
2772	Making of brush, broom etc. from coconut fibre ...	13	3	10
2773	Coir spinning ...	17	3	14
2780	Manufacture and repair of umbrellas ...	1	...	1
2793	Manufacture of other textile products not elsewhere classified ...	1	1	...
2800	Sawing, planing and milling of wood ...	8	6	2
2810	Manufacture of wooden furniture and fixtures ...	1	1	...
2820	Manufacture of structural wooden goods (including treated timber) such as beams, posts, doors, windows ...	19	8	11
2831	Carpentry works concerned with repairs of agricultural implements (wood) ...	19	19	...

Code No. of I.S.I.C.	Household Industry minor group (Description)	Number of Households		
		Total	Rural	Urban
1	2	3	4	5
	RAMANATHAPURAM DISTRICT—(*contd.*)			
2841	Lacquerware (if on wood) ...	1	...	1
2842	Manufacture of wooden utensils artware and decorative wooden boxes (partras) ...	1	1	...
2849	Manufacture of other wooden products n.e.c ...	3	3	...
2881	Making of box from moonj grass ...	178	142	36
2882	Making of rope mats etc. from moonj and sawai grass and making of cadjan for thatching purposes ...	6	6	...
2883	Making of mats, handfans and umbrellas from palm leaves ...	323	288	35
2884	Making of sirki, moora and chhaj ...	12	12	...
2885	Making of baskets and broomsticks ...	147	107	40
2886	Making of donas (drone) and pattals (patravali) from leaves ...	57	43	14
2888	Making of chicks, cuscus-tatti and fans, sticks and poles from bamboo ...	46	37	9
2889	Manufacture of other articles from leaf, cane, bamboo, cork and other allied products n.e.c. ...	4	4	...
2892	Making of wooden kharaus and other wooden sandals	1	1	...
2894	Manufacture of other wood and allied products n.e.c.	284	241	43

UNION TABLE B-XIV—*contd.*

SAMPLE HOUSEHOLDS ENGAGED ONLY IN HOUSEHOLD INDUSTRY CLASSIFIED BY PRINCIPAL HOUSEHOLD INDUSTRY IN ALL AREAS

(*Based on 20% Sample*)

PART B—**Households classified by minor groups of principal household industry**—*contd.*

Code No. of I.S.I.C.	Household Industry minor group (Description)	Number of Households		
		Total	Rural	Urban
1	2	3	4	5
	RAMANATHAPURAM DISTRICT—(*contd.*)			
3102	Currying, tanning and finishing of hides and skins preparation of finished leather	7	7	...
3111	Making of leather boots, shoes or chappals (slippers, sandals) ...	147	144	3
3130	Manufacture of leather products such as leather upholstery suitcases, pocket-books, cigarette and key cases, purses, saddlery, whip, acquaducts (Kos), charsa and other articles...	75	73	2
3140	Repair of shoes, chappals and other leather footwear ...	6	1	5
3330	Manufacture of fireworks and other explosives such as *pataka* etc. ...	10	8	2
3340	Manufacture of matches ...	217	106	111
3352	Manufacture of Agarbatti ...	1	...	1
3353	Manufacture of rose water ...	1	1	...
3373	Manufacture of other plastic goods ...	1	...	1
3401	Making of bricks ...	3	3	...
3414	Making of cement products n.e.c. ...	1	1	...
3421	Manufacture of lishu ...	2	1	1
3422	Manufacture of lime ...	14	7	7
3433	Granite carving ...	1	1	...
3434	Manufacture of other structural stone goods, stone dressing and stone crushing n.e.c. ...	3	3	...
	RAMANATHAPURAM DISTRICT—(*contd.*)			
3440	Making of chakki, chakla, silaut, lorha, jainta, utensils and other articles from stone ...	2	2	...
3450	Manufacture of stone images and toys ...	1	1	...
3500	Making of earthenware such as pottery, etc. ...	217	162	55
3651	Making of utensils of brass and bell metal ...	17	6	11
3652	Making of brassware ...	1	1	...
3654	Making of brass and bell metal ornaments ...	1	...	1
3671	Making of tin utensils ...	1	...	1
3672	Making of articles from tin sheets ...	1	...	1
3675	Manufacture of other metal products (excluding iron, brass, bell metal, aluminium) n.e.c. ...	2	...	2
3681	Lacquerware (if on metal) ...	1	1	...
3682	Nickel plating and electroplating ...	6	6	...
3683	Engraving, embossing, polishing and welding of metal products ...	2	1	1
3684	Enamelling and galvanizing of metal products ...	1	...	1
3691	Manufacture of agricultural implements such as ploughshare, khurpi, kudal etc....	4	3	1

UNION TABLE B-XIV—*contd.*

SAMPLE HOUSEHOLDS ENGAGED ONLY IN HOUSEHOLD INDUSTRY CLASSIFIED BY PRINCIPAL HOUSEHOLD INDUSTRY IN ALL AREAS

(*Based on 20% Sample*)

PART B—**Households classified by minor groups of principal household industry**—*contd.*

Code No. of I.S.I.C.	Household Industry minor group (Description)	Number of Households Total	Rural	Urban
1	2	3	4	5
	RAMANATHAPURAM DISTRICT—(*concld.*)			
3693	Making of iron utensils (*e.g.* buckets etc.) and articles from iron sheets ...	1	1	...
3694	Making and repairing of locks and trunks ...	3	1	2
3698	Foundry Industry (including blacksmithy) ...	126	112	14
3880	Repair of cycle and rickshaw	5	4	1
3890	Manufacture of animal drawn and hand drawn vehicles such as bullock cart, tam-tam, lagadi, palaki cab, wheelbarrow, handbarrow etc. ...	3	3	...
3920	Repairing and servicing of watches and clocks ...	3	1	2
3932	Goldsmithy ...	5	4	1
3933	Manufacture of jewellery, silverware and wares using gold and other precious metal and precious and semi-precious stones ...	226	122	104
3940	Manufacture, repairing and tuning of musical instruments such as harmonium, tabla, sitar, bansuri etc. ...	3	...	3
3996	Making of gangavan (making of wig from human hair)	1	1	...
3997	Making of garlands from flowers, camphor, sandal wood shavings, seeds and other materials, like beads etc. ...	28	23	5
3999	Making and repairing of goods n.e.c. ...	1	1	...

Code No. of I.S.I.C.	Household Industry minor group (Description)	Number of Households Total	Rural	Urban
1	2	3	4	5
	TIRUNELVELI DISTRICT			
	Total ...	**14,490**	**8,806**	**5,684**
0081	Production of juice (Neera) by tapping coconut trees ...	29	29	...
0082	Production of juice by tapping other palms like date, palmyra n.e.c. ...	268	238	30
0254	Production of resins, barks, herbs, wild fruits, berries and leaves etc. n.e.c. ...	1	1	...
0310	Production of fish by fishing in inland waters and ponds including fish farms and fish hatcheries ...	54	54	...
0401	Rearing of goat for milk and animal power ...	260	251	9
0402	Rearing of buffalo for milk and animal power ...	7	7	...
0403	Rearing of cows for milk and animal power ...	182	121	61
0405	Production and rearing of livestock mainly for milk and animal power n.e.c....	94	78	16
0411	Sheep breeding and rearing...	5	4	1
0421	Rearing and production of pigs and goats (mainly for slaughter) ...	16	14	2
0431	Poultry keeping and production of eggs ...	13	13	...
0432	Rearing and production of ducks, hens etc. and other small birds *e.g.* pigeons, parrots, peacock, maina etc. ...	2	...	2

UNION TABLE B-XIV—*contd.*

SAMPLE HOUSEHOLDS ENGAGED ONLY IN HOUSEHOLD INDUSTRY CLASSIFIED BY PRINCIPAL HOUSEHOLD INDUSTRY IN ALL AREAS

(*Based on 20% Sample*)

PART B—**Households classified by minor groups of principal household industry**—*contd.*

Code No. of I.S.I.C.	Household Industry minor group (Description)	Number of Households		
		Total	Rural	Urban
1	2	3	4	5
	TIRUNELVELI DISTRICT—(*contd.*)			
0441	Bee-keeping for production of honey and wax ...	2	1	1
0442	Collection of wax and honey	1	1	...
1073	Stone and slate quarrying ...	3	3	...
2001	Production of flour by village chakkies or flour mill by grinding wheat, maize, gram etc. ...	7	7	...
2002	Hand pounding of rice by Dhekhi or Ukhal ...	63	37	26
2003	Production of rice by milling, dehusking and processing of paddy by rice mill ...	3	3	...
2007	Production and processing of other crops and food grains n.e.c. ...	6	5	1
2021	Gur and Khandsari making from sugarcane and palm	1,005	941	64
2022	Production of bhoora and candy ...	1	1	...
2023	Production of jaggery from coconut and palmyra juice (neera) ...	570	462	108
2024	Production of other indigenous products from sugar and jaggery n.e.c. ...	4	4	...
2032	Production of sauce, jam and jelly ...	1	...	1
2041	Slaughtering, preservation of meat and fish and canning of fish ...	11	11	...
2042	Fish currying or curing and salting (currying applies more to skin and hide) ...	10	9	1
	TIRUNELVELI DISTRICT—(*contd.*)			
2050	Production of bread, biscuit, cake and other bakery products ...	3	1	2
2060	Production of butter, cream, ghee, cheese, chhana, khowa and other dairy products...	12	12	...
2070	Oil pressing ghani, kolhu or by small machines ...	37	23	14
2092	Making of sweet-meats, laddu, peda, barphi, batasa etc. ...	11	3	8
2093	Sattu, bhunja, papar, barri, danauri, tilauri, sewai, apalam etc. ...	138	21	117
2094	Making of chura or chira, muri, murki, khoi ...	3	3	...
2096	Making of dalmot, chanachur (jor) garam, rewari etc. ...	12	11	1
2097	Making of other food products for residuary snacks	11	...	11
2142	Production of aerated water such as sodawater, lemonade etc. ...	3	1	2
2192	Preparation of jeerapani ...	1	1	...
2200	Manufacture of bidi ...	1,975	1,347	628
2210	Manufacture of cigars and cheroots ...	2	...	2
2240	Manufacture of snuff ...	5	3	2
2260	Manufacture of other tobacco products n.e.c. ...	1	...	1
2300	Cotton ginning, cleaning, carding, pressing and baling	3	3	...

UNION TABLE B-XIV—*contd.*

SAMPLE HOUSEHOLDS ENGAGED ONLY IN HOUSEHOLD INDUSTRY CLASSIFIED BY PRINCIPAL HOUSEHOLD INDUSTRY IN ALL AREAS

(Based on 20% Sample)

PART B—Households classified by minor groups of principal household industry—*contd.*

Code No. of I.S.I.C.	Household Industry minor group (Description)	Number of Households		
		Total	Rural	Urban
1	2	3	4	5
	TIRUNELVELI DISTRICT—(*contd.*)			
2310	Cotton spinning (by charkha and takali) ...	807	467	340
2331	Dyeing of cloth (cotton) and yarn ...	5	...	5
2333	Tie and dye (bandhani) of cloth and yarn ...	1	...	1
2350	Cotton cloth weaving in handlooms ...	2,958	625	2,333
2360	Manufacture of khadi textile in handlooms ...	5	5	...
2381	Making of fishing net ...	97	82	15
2382	Making of mosquito net ...	28	8	20
2383	Making of other nets ...	46	27	19
2410	Jute spinning and weaving of mats, asanis etc. ...	7	7	...
2441	Making of rope and cordage, out of hemp ...	6	5	1
2442	Making of rope and cordage, out of jute ...	3	2	1
2443	Making of rope by palm fibre ...	10	10	...
2444	Making of rope by date palm fibre ...	9	8	1
2446	Making of other products from jute and similar fibres such as hemp, mesta ...	2	1	1
2623	Spinning of silk, other than in mills n.e.c. ...	17	...	17
2642	Weaving of silk and artificial silk in handloom n.e.c. ...	31	...	31
	TIRUNELVELI DISTRICT—(*contd.*)			
2711	Making of hosiery goods such as banyans, socks, sweaters, mufflers etc. ...	1	1	...
2714	Manufacture of hosiery and other knitted fabrics and garments n.e.c. ...	1	1	...
2722	Making of jari thread, zardoshi ...	1	...	1
2727	Making of kargota, main garlands, shell garlands etc....	1	1	...
2731	Making of cap, hat and other head-gear ...	2	2	...
2732	Traditional garments ...	104	62	42
2734	Making of textile garments including rain-coats and head-gears n.e.c. ...	1	1	...
2743	Manufacture of other made-up textile goods like mattress, quilt, rezai etc. n.e.c. ...	1	...	1
2771	Manufacture of coir matting, cactus fibre for ropes and rope making from coconut fibre ...	68	57	11
2772	Making of brush, broom etc. from coconut fibre ...	11	1	10
2773	Coir spinning ...	20	19	1
2774	Coconut curing ...	3	1	2
2775	Other allied products of coir industry n.e.c. ...	1	...	1
2780	Manufacture and repair of umbrellas ...	1	1	...

UNION TABLE B-XIV—*contd.*

SAMPLE HOUSEHOLDS ENGAGED ONLY IN HOUSEHOLD INDUSTRY CLASSIFIED BY PRINCIPAL HOUSEHOLD INDUSTRY IN ALL AREAS

(Based on 20% Sample)

PART B—**Households classified by minor groups of principal household industry**—*contd.*

Code No. of I.S.I.C.	Household Industry minor group (Description)	Number of Households Total	Rural	Urban
1	2	3	4	5
	TIRUNELVELI DISTRICT—(*contd.*)			
2800	Sawing, planing and milling of wood ...	5	4	1
2810	Manufacture of wooden furniture and fixtures ...	14	10	4
2820	Manufacture of structural wooden goods (including treated timber) such as beams, posts, doors, windows ...	35	19	16
2831	Carpentry works concerned with repairs of agricultural implements (wood) ...	31	27	4
2832	Manufacture of wooden industrial goods other than transport equipment such as bobbin and similar equipments and fixtures ...	10	10	...
2842	Manufacture of wooden utensils, artware and decorative wooden boxes (patras)	1	...	1
2843	Manufacture of wooden toys	1	1	...
2848	Manufacture of photo frames and framing of photo paintings etc. ...	1	...	1
2849	Manufacture of other wooden products n.e.c. ...	2	1	1
2870	Manufacture of boxes and packing cases other than plywood ...	11	7	4
2881	Making of boxes from moonj grass ...	446	293	153
2882	Making of rope mats etc. from moonj and sawai grass and making of cadjan for thatching purposes ...	99	70	29
2883	Making of mats, handfans and umbrellas from palm leaves ...	1,297	1,085	212
2884	Making of sirki, moora and chhaj ...	254	12	242
2885	Making of baskets and broomsticks ...	456	177	279
2886	Making of donas (drone) and pattals (patravali) from leaves ...	29	24	5
2887	Caning of chairs ...	4	3	1
2888	Making of chicks, cuscus-tatti and fans, sticks and poles from bamboo ...	59	47	12
2889	Manufacture of other articles from leaf, cane, bamboo, cork and other allied products n.e.c. ...	63	55	8
2892	Making of wooden kharaus and other wooden sandals	9	9	...
2894	Manufacture of other wood and allied products n.e.c...	384	310	74
3101	Flaying, processing of hides and skins including taxidermy ...	14	14	...
3102	Currying, tanning and finishing of hides and skins preparation of finished leather	10	8	2
3111	Making of leather boots, shoes or chappals (slippers, sandals) ...	209	200	9

UNION TABLE B-XIV—*contd.*

SAMPLE HOUSEHOLDS ENGAGED ONLY IN HOUSEHOLD INDUSTRY CLASSIFIED BY PRINCIPAL HOUSEHOLD INDUSTRY IN ALL AREAS

(*Based on 20% Sample*)

PART B—Households classified by minor groups of principal household industry—*contd.*

Code No. of I.S.I.C.	Household Industry minor group (Description)	Number of Households		
		Total	Rural	Urban
1	2	3	4	5
	TIRUNELVELI DISTRICT—(*contd.*)			
3130	Manufacture of leather products such as leather upholstery suitcases, pocket-books, cigarette and key cases, purses, saddlery, whip, acquaducts (Kos), charsa and other articles ...	171	167	4
3140	Repair of shoes, chappals and other leather footwear	12	11	1
3320	Manufacture of fertilizer (including from bones) ...	1	...	1
3330	Manufacture of fireworks and other explosives such as *pataka* etc. ...	2	1	1
3340	Manufacture of matches ...	179	60	119
3351	Manufacture of incense and perfumes ...	31	...	31
3352	Manufacture of Agarbatti ...	2	2	...
3361	Manufacture of soap and washing soda ...	2	...	2
3362	Manufacture of other washing and cleaning compounds n.e.c. ...	1	...	1
3380	Salt production ...	5	5	...
3392	Making of candles ...	1	1	...
3401	Making of bricks ...	10	7	3
3402	Manufacture of roofing tiles	1	1	...
3403	Manufacture of other clay products n.e.c. ...	2	2	...
3414	Making of cement products n.e.c. ...	1	1	...
	TIRUNELVELI DISTRICT—(*contd.*)			
3422	Manufacture of lime ...	65	46	19
3431	Stone carving ...	5	5	...
3432	Marble carving ...	2	2	...
3434	Manufacture of other structural stone goods, stone dressing and stone crushing n.e.c. ...	8	8	...
3440	Making of chakki, chakla, silaut, lorha, jainta, utensils and other articles from stone ...	9	7	2
3450	Manufacture of stone images and toys ...	8	4	4
3500	Making of earthenware such as pottery, etc. ...	382	315	67
3561	Making of earthen toys and artware ...	1	1	...
3562	Decorative ceramics ...	1	1	...
3640	Manufacture of iron and steel furniture ...	1	1	...
3651	Making of utensils of brass and bell metal ...	68	26	42
3652	Making of brassware ...	13	13	...
3654	Making of brass and bell metal ornaments ...	4	4	...
3655	Making of other brass and bell metal products n.e.c....	10	5	5
3672	Making of articles from tin sheets ...	1	...	1
3673	Copper utensils ...	1	...	1

UNION TABLE B-XIV—*contd.*

SAMPLE HOUSEHOLDS ENGAGED ONLY IN HOUSEHOLD INDUSTRY CLASSIFIED BY PRINCIPAL HOUSEHOLD INDUSTRY IN ALL AREAS

(Based on 20% Sample)

PART B—**Households classified by minor groups of principal household industry**—*contd.*

Code No. of I.S.I.C.	Household Industry minor group (Description)	Number of Households Total	Rural	Urban
1	2	3	4	5
	TIRUNELVELI DISTRICT—(contd.)			
3682	Nickel plating and electro-plating ...	4	4	...
3683	Engraving, embossing, polishing and welding of metal products ...	2	2	...
3684	Enamelling and galvanizing of metal products ...	4	2	2
3685	Plating and electroplating of metal n.e.c. including silver-plating, goldplating, E.P. N.S. etc. ...	3	1	2
3691	Manufacture of agricultural implements such as plough-share, khurpi, kudal etc....	15	15	...
3692	Manufacture of light engineering goods including bolts and screws ...	2	1	1
3693	Making of iron utensils (*e.g.* buckets etc.) and articles from iron sheets ...	1	1	...
3694	Making and repairing of locks and trunks ...	12	11	1
3695	Cutlery ...	2	1	1
3697	Manufacture of scales, weights and measures ...	1	...	1
3698	Foundry Industry (including blacksmithy) ...	258	198	60
3699	Manufacture of other sundry hardwares such as G.I. pipe, wire net etc., n.e.c. ...	1	1	...
3720	Manufacture of small machine tools and machine parts ...	1	...	1
3792	Repairing and servicing of electrical apparatus, heaters, oven etc. ...	1	...	1
	TIRUNELVELI DISTRICT—(concld.)			
3840	Repairing and servicing of automobiles ...	4	...	4
3880	Repair of cycle and rickshaw	15	12	3
3890	Manufacture of animal drawn and hand drawn vehicles such as bullock cart, tam-tam, lagadi, palaki cab, wheelbarrow, handbarrow etc. ...	10	4	6
3920	Repairing and servicing of watches and clocks ...	9	1	8
3931	Inlay work with ivory and brass ...	1	...	1
3932	Goldsmithy ...	518	275	243
3933	Manufacture of jewellery, silverware and wares using gold and other precious metals and precious and semi-precious stones ...	3	3	...
3940	Manufacture, repairing and tuning of musical instruments such as harmonium, tabla, sitar, bansuri etc. ...	1	...	1
3953	Making of rubber stamps ...	1	...	1
3991	Making of tikka and cowdung cakes ...	2	2	...
3995	Making of buttons (bone, shell, ivory) ...	5	2	3
3997	Making of garlands from flowers, camphor, sandal wood shavings, seeds and other materials, like beads etc. ...	83	68	15
3999	Making and repairing of goods n.e.c. ...	4	2	2

UNION TABLE B-XIV—*contd.*

SAMPLE HOUSEHOLDS ENGAGED ONLY IN HOUSEHOLD INDUSTRY CLASSIFIED BY PRINCIPAL HOUSEHOLD INDUSTRY IN ALL AREAS

(Based on 20% Sample)

PART B—**Households classified by minor groups of principal household industry**—*contd.*

Code No. of I.S.I.C.	Household Industry minor group (Description)	Number of Households Total	Rural	Urban
1	2	3	4	5
	KANYAKUMARI DISTRICT			
	Total ...	**5,614**	**5,071**	**543**
0082	Production of juice by tapping other palms like date, palmyra n.e.c. ...	221	219	2
0090	Production of other agricultural produce (including fruits and nuts not covered by *006* and flowers) not covered above ...	48	48	...
0130	Production of tobacco in plantation ...	1	...	1
0252	Production of Lac ...	1	1	...
0300	Production of fish by fishing in sea ...	115	115	...
0310	Production of fish by fishing in inland waters and ponds including fish farms and fish hatcheries ...	4	4	...
0401	Rearing of goat for milk and animal power ...	4	4	...
0403	Rearing of cows for milk and animal power ...	8	6	2
0405	Production and rearing of livestock mainly for milk and animal power n.e.c. ...	6	5	1
0421	Rearing and production of pigs and goats (mainly for slaughter) ...	1	1	...
0422	Rearing and production of other animals (mainly for slaughter) n.e.c. ...	1	1	...
0431	Poultry keeping and production of eggs ...	1	1	...
	KANYAKUMARI DISTRICT—(*contd.*)			
0432	Rearing and production of ducks, hens etc. and other small birds *e.g.* pigeons, parrots, peacock, maina etc.	6	5	1
2001	Production of flour by village chakkies or flour mill by grinding wheat, maize, gram etc. ...	12	12	...
2002	Hand pounding of rice by Dhekhi or Ukhal ...	55	52	3
2003	Production of rice by milling, dehusking and processing of paddy by rice mill ...	7	3	4
2006	Parching of grains ...	2	2	...
2007	Production and processing of other crops and foodgrains n.e.c. ...	1	1	...
2021	Gur and Khandsari making from sugarcane and palm	6	6	...
2022	Production of bhoora and candy ...	198	198	...
2023	Production of jaggery from coconut and palmyra juice (neera) ...	953	942	11
2041	Slaughtering, preservation of meat and fish and canning of fish ...	155	154	1
2050	Production of bread, biscuit, cake and other bakery products ...	3	1	2
2070	Oil pressing ghani, kolhu or by small machines ...	77	77	...
2091	Confectionery ...	8	8	...

UNION TABLE B-XIV—*contd.*

SAMPLE HOUSEHOLDS ENGAGED ONLY IN HOUSEHOLD INDUSTRY CLASSIFIED BY PRINCIPAL HOUSEHOLD INDUSTRY IN ALL AREAS

(Based on 20% Sample)

PART B—**Households classified by minor groups of principal household industry**—*contd.*

Code No. of I.S.I.C.	Household Industry minor group (Description)	Number of Households Total	Rural	Urban
1	2	3	4	5
	KANYAKUMARI DISTRICT—(*contd.*)			
2092	Making of sweet-meats, laddu, peda, burphi, batasa etc....	3	3	...
2093	Sattu, bhunja, papar, barri, danauri, tilauri, sewai, apalam etc. ...	17	12	5
2094	Making of chura or chira, muri, murki, khoi ...	1	...	1
2095	Making of chat ...	1	1	...
2096	Making of dalmot, chana-chur (jor) garam, rewari, etc. ...	2	2	...
2097	Making of other food products for residuary snacks	1	1	...
2098	Production of other food products like cocoa, chocolate, toffee, lozenge ...	2	...	2
2141	Production of mineral water	2	...	2
2142	Production of aerated water such as sodawater, lemonade etc. ...	3	3	...
2200	Manufacture of bidi ...	40	35	5
2210	Manufacture of cigars and cheroots ...	1	1	...
2250	Manufacture of jerda, kimam, khaini and other chewing tobacco ...	1	...	1
2260	Manufacture of other tobacco products n.e.c. ...	1	1	...
2310	Cotton spinning (by charkha and takali) ...	666	602	64
2331	Dyeing of cloth (cotton) and yarn ...	4	4	...
	KANYAKUMARI DISTRICT—(*contd.*)			
2350	Cotton cloth weaving in handlooms ...	602	411	191
2360	Manufacture of khadi textile in handlooms ...	16	16	...
2381	Making of fishing net ...	855	850	5
2383	Making of other nets ...	235	186	49
2392	Making of thread, rope, cordage and twine (cotton) ...	1	1	...
2642	Weaving of silk and artificial silk in handloom n.e.c. ...	18	...	18
2701	Making of durries ...	1	1	...
2702	Making of carpets and druggets ...	1	1	...
2714	Manufacture of hosiery and other knitted fabrics and garments n.e.c. ...	3	3	...
2721	Embroidery and making of phulkari ...	3	1	2
2722	Making of jari thread, zardoshi ...	4	4	...
2723	Traditional embroidery ...	25	23	2
2732	Traditional garments ...	89	81	8
2733	Crochet work (bora caps) ...	1	...	1
2771	Manufacture of coir matting, cactus fibre for ropes and rope making from coconut fibre ...	171	163	8
2772	Making of brush, broom etc. from coconut fibre ...	1	1	...

UNION TABLE B-XIV—*contd.*

SAMPLE HOUSEHOLDS ENGAGED ONLY IN HOUSEHOLD INDUSTRY CLASSIFIED BY PRINCIPAL HOUSEHOLD INDUSTRY IN ALL AREAS

(*Based on* 20% *Sample*)

PART B—**Households classified by minor groups of principal household industry**—*contd.*

Code No. of I.S.I.C.	Household Industry minor group (Description)	Number of Households Total	Rural	Urban
1	2	3	4	5
	KANYAKUMARI DISTRICT—(*contd.*)			
2775	Other allied products of coir industry n.e.c. ...	2	2	...
2791	Making of daura (thread) batua, cotton thread, buttons ...	2	2	...
2800	Sawing, planing and milling of wood ...	2	2	...
2810	Manufacture of wooden furniture and fixtures ...	6	4	2
2820	Manufacture of structural wooden goods (including treated timber) such as beams, posts, doors, windows ...	5	5	...
2832	Manufacture of wooden industrial goods other than transport equipment such as bobbin and similar equipments and fixtures ...	2	2	...
2843	Manufacture of wooden toys ...	1	1	...
2850	Manufacture of match splinters, plywood and veneers ...	3	3	...
2870	Manufacture of boxes and packing cases other than plywood ...	1	1	...
2881	Making of box from moonj grass ...	6	5	1
2882	Making of rope mats etc. from moonj and sawai grass and making of cadjan for thatching purposes ...	8	7	1
2883	Making of mats, handfans and umbrellas from palm leaves ...	372	322	50
2884	Making of sirki, moora and chhaj ...	1	1	...
2885	Making of baskets and broomsticks ...	51	38	13
2889	Manufacture of other articles from leaf, cane, bamboo, cork and other allied products n.e.c. ...	32	30	2
2894	Manufacture of other wood and allied products n.e.c. ...	55	53	2
2921	Making of envelopes and paper bags ...	1	1	...
3030	Book binding, stitching, sizing and other work connected with book binding industry ...	1	...	1
3111	Making of leather boots, shoes or chappals (slippers, sandals) ...	1	...	1
3130	Manufacture of leather products such as leather upholstery, suitcases, pocket-books, cigarette and key cases, purses, saddlery, whip, acquaducts (Kos), charsa and other articles ...	1	1	...
3330	Manufacture of fireworks and other explosives such as *pataka* etc. ...	3	3	...
3351	Manufacture of incense and perfumes ...	1	...	1

UNION TABLE B-XIV—*concld.*

SAMPLE HOUSEHOLDS ENGAGED ONLY IN HOUSEHOLD INDUSTRY CLASSIFIED BY PRINCIPAL HOUSEHOLD INDUSTRY IN ALL AREAS

(*Based on* 20% *Sample*)

PART B—**Households classified by minor groups of principal household industry**—*concld.*

Code No. of I.S.I.C.	Household Industry minor group (Description)	Number of Households		
		Total	Rural	Urban
1	2	3	4	5
	KANYAKUMARI DISTRICT—(*contd.*)			
3422	Manufacture of lime ...	40	35	5
3431	Stone carving ...	10	10	...
3434	Manufacture of other structural stone goods, stone dressing and stone crushing n.e.c. ...	3	3	...
3500	Making of earthenware such as pottery, etc. ...	88	79	9
3561	Making of earthern toys and artware ...	2	...	2
3620	Manufacture of arms and weapons and their repair service ...	5	3	2
3651	Making of utensils of brass and bell metal ...	7	4	3
3652	Making of brassware ...	1	...	1
3653	Making of bottom part of hookah from brass and bell metal ...	1	...	1
3662	Making of other aluminium products n.e.c. ...	1	...	1
3671	Making of tin utensils ...	3	3	...
3673	Copper utensils ...	1	1	...
3675	Manufacture of other metal products (excluding iron, brass, bell metal, aluminium) n.e.c. ...	3	...	3
3682	Nickel plating and electroplating ...	3	1	2
3683	Engraving, embossing, polishing and welding of metal products ...	1	1	...
	KANYAKUMARI DISTRICT—(*concld.*)			
3684	Enamelling and galvanizing of metal products ...	1	1	...
3691	Manufacture of agricultural implements such as ploughshare, khurpi, kudal etc.	2	2	...
3693	Making of iron utensils (*e.g.* buckets etc.) and articles from iron sheets ...	2	2	...
3698	Foundry Industry (including blacksmithy) ...	48	43	5
3851	Manufacture of cycle parts and accessories such as saddle, seat frame and gear etc. ...	1	1	...
3880	Repair of cycle and rickshaw	1	1	...
3890	Manufacture of animal drawn and hand drawn vehicles such as bullock cart, tamtam, lagadi, palaki cab, wheelbarrow, handbarrow etc. ...	3	3	...
3932	Goldsmithy ...	3	1	2
3933	Manufacture of jewellery, silverware and wares using gold and other precious metal and precious and semi-precious stones ...	148	113	35
3991	Making of tikka and cowdung cakes ...	1	...	1
3997	Making of garlands from flowers, camphor, sandal wood shavings, seeds and other materials, like beads etc. ...	9	7	2
3999	Making and repairing of goods n.e.c. ...	4	1	3

TABLE B-XV

Sample households engaged both in cultivation and household industry classified by size of land in rural and urban areas separately

FLY LEAF

B-XV—SAMPLE HOUSEHOLDS ENGAGED BOTH IN CULTIVATION AND HOUSEHOLD INDUSTRY CLASSIFIED BY SIZE OF LAND

This table presents households engaged both in cultivation and household industry similar to that of table B-XIII. Table B-XIII gives a cross tabulation between the size of the holding and the nature of household industry in which the household is engaged as subsidiary to cultivation. In this table, the data are further analysed and given by a cross tabulation of the size of the holding with reference to the persons working in these households. This table is presented for Rural and Urban areas separately. The figures are presented for State, District and Taluk in respect of Rural. For Urban areas, they are shown for State and District only.

The size of the holdings are the same as adopted in tables B-XI, B-XII and B-XIII.

In Cols. 6 to 28 of this table cultivating households engaged in household industry are tabulated against the number of persons working in the households. The number of persons are grouped as 1, 2, 3-5, 6-10, more than 10 and unspecified as adopted in tables B-XII and B-XIV Part A. In cases where more than one person are employed, for each group the number of family workers with sex break up and hired workers are shown. Cols. 6 to 28 is consolidated and shown in Cols. 2 to 5.

Similar data in respect of households engaged in cultivation only are presented in table B-XII.

UNION TABLE B-XV

SAMPLE HOUSEHOLDS ENGAGED BOTH IN CULTIVATION AND HOUSEHOLD INDUSTRY CLASSIFIED BY SIZE OF LAND IN RURAL AND URBAN AREAS SEPARATELY

(Based on 20% Sample)

Size of land cultivated (in acres)	Total of cultivating households which are also engaged in household industry				Cultivating households engaged in household industry						
					1 Person			2 Persons			
	Household	Family Worker		Hired Worker	Household	Family Worker		Household	Family Worker		Hired Worker
		Males	Females			Males	Females		Males	Females	
(1)	(2)	(3)	(4)	(5)	(6)	(7)	(8)	(9)	(10)	(11)	(12)
All Rural Areas											
MADRAS STATE											
All Sizes ...	34,061	57,273	38,635	29,911	3,996	3,558	438	11,245	13,354	8,992	144
Less than 1 ...	8,145	11,146	8,039	2,285	1,389	1,215	174	3,662	4,105	3,181	38
1.0 — 2.4 ...	11,884	19,083	12,097	7,516	1,640	1,491	149	4,223	5,148	3,243	55
2.5 — 4.9 ...	7,382	13,502	8,671	7,196	674	610	64	2,065	2,552	1,552	26
5.0 — 7.4 ...	3,165	6,247	4,291	5,040	171	147	24	700	855	534	11
7.5 — 9.9 ...	1,033	2,106	1,522	1,689	44	33	11	209	263	151	4
10.0 — 12.4 ...	978	1,965	1,487	1,535	39	32	7	183	205	156	5
12.5 — 14.9 ...	278	586	443	736	12	9	3	50	53	47	...
15.0 — 29.9 ...	878	1,964	1,541	2,601	15	11	4	113	126	96	4
30.0 — 49.9 ...	200	451	370	871	2	1	1	18	21	14	1
50+ ...	75	163	124	440	2	2	...	7	9	5	...
Unspecified ...	43	60	50	2	8	7	1	15	7	13	...
Chingleput District											
All Sizes ...	1,532	2,806	1,055	1,829	335	322	13	438	639	226	11
Less than 1 ...	390	602	232	185	119	116	3	132	186	74	4
1.0 — 2.4 ...	671	1,161	440	805	146	140	6	207	307	102	5
2.5 — 4.9 ...	335	701	262	513	55	52	3	80	118	41	1
5.0 — 7.4 ...	83	200	66	210	10	9	1	12	19	4	1
7.5 — 9.9 ...	24	68	26	38	1	1	...	3	3	3	...
10.0 — 12.4 ...	12	27	13	5	2	2	...	2	3	1	...
12.5 — 14.9 ...	4	11	3	14	...	...	...	...	...	...	...
15.0 — 29.9 ...	8	28	2	57	1	1	...	1	2	...	...
30.0 — 49.9 ...	1	4	6	2	...	...	...	...	...	...	...
50+ ...	...	...	...	...	...	...	...	...	...	...	...
Unspecified ...	4	4	5	...	1	1	...	1	1	1	...

UNION TABLE B-XV—*contd.*

SAMPLE HOUSEHOLDS ENGAGED BOTH IN CULTIVATION AND HOUSEHOLD INDUSTRY CLASSIFIED BY SIZE OF LAND IN RURAL AND URBAN AREAS SEPARATELY

(*Based on* 20% *Sample*)

Size of land cultivated (in acres)		Cultivating households engaged in household industry															
		3—5 Persons				6—10 Persons				More than 10 Persons				Unspecified			
		Household	Family Worker		Hired Worker	Household	Family Worker		Hired Worker	Household	Family Worker		Hired Worker	Household	Family Worker		Hired Worker
			Males	Females			Males	Females			Males	Females			Males	Females	
		(13)	(14)	(15)	(16)	(17)	(18)	(19)	(20)	(21)	(22)	(23)	(24)	(25)	(26)	(27)	(28)
All Rural Areas—*contd.*																	
MADRAS STATE—*contd.*																	
All Sizes	...	15,002	30,206	21,597	2,787	2,722	7,909	6,083	4,953	1,096	2,246	1,525	22,027	...	...	...	...
Less than 1	...	2,741	5,023	4,010	493	279	670	589	656	74	133	85	1,098	...	...	...	...
1.0 — 2.4	...	4,976	9,949	6,902	918	745	1,979	1,499	1,652	300	516	304	4,891	...	...	...	...
2.5 — 4.9	...	3,662	7,717	5,171	643	700	2,067	1,528	1,325	281	556	356	5,202	...	...	...	...
5.0 — 7.4	...	1,707	3,571	2,499	308	402	1,273	964	565	185	401	270	4,156	...	...	...	...
7.5 — 9.9	...	559	1,148	843	121	154	495	398	193	67	167	119	1,371	...	...	...	...
10.0 — 12.4	...	559	1,158	875	102	139	450	342	180	58	120	107	1,248	...	...	...	...
12.5 — 14.9	...	152	327	241	28	46	155	105	61	18	42	47	647	...	...	...	...
15.0 — 29.9	...	492	1,022	800	125	184	603	475	202	74	202	166	2,270	...	...	...	...
30.0 — 49.9	...	105	207	177	28	51	152	132	78	24	70	46	764	...	...	...	...
50+	...	30	53	45	19	21	60	49	41	15	39	25	380	...	...	...	...
Unspecified	...	19	31	34	2	1	5	2	...	...	...	...	...	...	...	...	...
Chingleput District—*contd.*																	
All Sizes	...	567	1,315	539	211	117	349	198	307	75	181	79	1,300	...	...	...	...
Less than 1	...	114	237	112	47	17	46	33	43	8	17	10	91	...	...	...	...
1.0 — 2.4	...	236	527	229	77	53	135	82	164	29	52	21	559	...	...	...	...
2.5 — 4.9	...	148	375	142	54	31	98	48	83	21	58	28	375	...	...	...	...
5.0 — 7.4	...	41	108	34	17	7	29	15	11	13	35	12	181	...	...	...	...
7.5 — 9.9	...	14	39	9	6	5	21	14	2	1	4	...	30	...	...	...	...
10.0 — 12.4	...	6	11	6	5	2	11	6	...	...	...	...	...	...	...	...	...
12.5 — 14.9	...	3	9	1	2	...	...	...	...	1	2	2	12	...	...	...	...
15.0 — 29.9	...	3	7	2	3	2	9	...	4	1	9	...	50	...	...	...	...
30.0 — 49.9	...	...	...	...	...	...	...	...	...	1	4	6	2	...	...	...	...
50+	...	...	...	...	...	...	...	...	...	...	...	...	...	...	...	...	...
Unspecified	...	2	2	4	...	...	...	...	...	...	...	...	...	...	...	...	...

UNION TABLE B-XV—*contd.*

SAMPLE HOUSEHOLDS ENGAGED BOTH IN CULTIVATION AND HOUSEHOLD INDUSTRY CLASSIFIED BY SIZE OF LAND IN RURAL AND URBAN AREAS SEPARATELY

(Based on 20% Sample)

Size of land cultivated (in acres)	Total of cultivating households which are also engaged in household industry				Cultivating households engaged in household industry						
					1 Person			2 Persons			
	Household	Family Worker		Hired Worker	Household	Family Worker		Household	Family Worker		Hired Worker
		Males	Females			Males	Females		Males	Females	
(1)	(2)	(3)	(4)	(5)	(6)	(7)	(8)	(9)	(10)	(11)	(12)
All Rural Areas—*contd.*											
North Arcot District											
All Sizes ...	3,410	6,856	3,463	2,365	471	453	18	975	1,362	575	13
Less than 1 ...	644	1,006	523	249	139	135	4	253	331	173	2
1.0 — 2.4 ...	1,444	2,633	1,305	607	223	212	11	465	658	269	3
2.5 — 4.9 ...	850	1,914	958	782	79	77	2	192	277	104	3
5.0 — 7.4 ...	303	785	388	570	18	18	...	45	68	18	4
7.5 — 9.9 ...	81	233	134	51	4	4	...	15	21	8	1
10.0 — 12.4 ...	55	166	82	83	6	6	...	3	5	1	...
12.5 — 14.9 ...	8	27	14	...	1	...	1	1	1	1	...
15.0 — 29.9 ...	19	72	44	21	1	1	...	...	...	...	...
30.0 — 49.9 ...	3	14	9	2	...	...	...	...	...	...	...
50+ ...	1	3	3	...	...	...	...	...	...	...	...
Unspecified ...	2	3	3	...	...	...	...	1	1	1	...
South Arcot District											
All Sizes ...	2,251	3,779	1,468	3,100	551	538	13	701	994	387	21
Less than 1 ...	557	791	300	342	201	196	5	197	269	121	4
1.0 — 2.4 ...	936	1,514	577	1,103	239	234	5	297	419	163	12
2.5 — 4.9 ...	492	928	348	941	84	83	1	145	214	74	2
5.0 — 7.4 ...	153	304	134	387	18	16	2	35	53	16	1
7.5 — 9.9 ...	47	91	45	156	5	5	...	13	18	7	1
10.0 — 12.4 ...	24	49	24	17	3	3	...	5	9	...	1
12.5 — 14.9 ...	6	9	4	9	1	1	...	1	1	1	...
15.0 — 29.9 ...	31	80	33	114	...	...	...	6	7	5	...
30.0 — 49.9 ...	3	9	3	31	...	...	...	...	...	...	...
50+ ...	2	4	...	...	...	...	...	2	4	...	...
Unspecified ...	...	...	...	...	...	...	...	...	...	...	...

UNION TABLE B-XV—*contd.*

SAMPLE HOUSEHOLDS ENGAGED BOTH IN CULTIVATION AND HOUSEHOLD INDUSTRY CLASSIFIED BY SIZE OF LAND IN RURAL AND URBAN AREAS SEPARATELY

(*Based on* 20% *Sample*)

Size of land cultivated (in acres)	Cultivating households engaged in household industry															
	3—5 Persons				6—10 Persons				More than 10 Persons				Unspecified			
	Household	Family Worker		Hired Worker	Household	Family Worker		Hired Worker	Household	Family Worker		Hired Worker	Household	Family Worker		Hired Worker
		Males	Females			Males	Females			Males	Females			Males	Females	
	(13)	(14)	(15)	(16)	(17)	(18)	(19)	(20)	(21)	(22)	(23)	(24)	(25)	(26)	(27)	(28)
All Rural Areas—*contd.*																
North Arcot District—*contd.*																
All Sizes ...	1,540	3,594	1,878	174	327	1,184	826	257	97	263	166	1,921	...	...	...	...
Less than 1 ...	222	466	278	26	20	53	49	32	10	21	19	189	...	...	...	...
1.0 — 2.4 ...	632	1,408	792	56	96	290	211	136	28	65	22	412	...	...	...	...
2.5 — 4.9 ...	451	1,093	560	49	101	394	251	53	27	73	41	677	...	...	...	...
5.0 — 7.4 ...	162	421	180	28	59	232	159	25	19	46	31	513	...	...	...	...
7.5 — 9.9 ...	36	100	36	8	21	89	72	2	5	19	18	40	...	...	...	...
10.0 — 12.4 ...	27	77	21	4	15	60	44	4	4	18	16	75	...	...	...	...
12.5 — 14.9 ...	2	8	1	...	4	18	11	...	...	...	...	...	...	...	...	...
15.0 — 29.9 ...	7	19	8	3	8	35	22	5	3	17	14	13	...	...	...	...
30.0 — 49.9 ...	...	...	...	...	2	10	4	...	1	4	5	2	...	...	...	...
50+ ...	...	...	...	...	1	3	3	...	...	...	...	...	...	...	...	...
Unspecified ...	1	2	2	...	...	...	...	...	...	...	...	...	...	...	...	...
South Arcot District—*contd.*																
All Sizes ...	738	1,600	771	257	151	412	227	410	110	235	70	2,412	...	...	...	...
Less than 1 ...	131	260	155	35	18	41	17	75	10	25	2	228	...	...	...	...
1 0 — 2.4 ...	309	645	313	119	49	144	79	104	42	72	17	868	...	...	...	...
2.5 — 4.9 ...	184	439	175	65	51	135	77	151	28	57	21	723	...	...	...	...
5.0 — 7.4 ...	67	154	70	21	16	40	29	41	17	41	17	324	...	...	...	...
7.5 — 9.9 ...	15	28	20	7	7	22	9	19	7	18	9	129	...	...	...	...
10.0 — 12.4 ...	11	23	14	3	4	13	10	3	1	1	...	10	...	...	...	...
12.5 — 14.9 ...	2	3	2	2	2	4	1	7	...	...	...	...	...	...	...	...
15.0 — 29.9 ...	18	45	21	5	3	11	5	4	4	17	2	105	...	...	...	...
30.0 — 49.9 ...	1	3	1	...	1	2	...	6	1	4	2	25	...	...	...	...
50+ ...	...	...	...	...	...	...	...	...	...	...	...	...	...	...	...	...
Unspecified ...	...	...	...	...	...	...	...	...	...	...	...	...	...	...	...	...

UNION TABLE B-XV—*contd.*

SAMPLE HOUSEHOLDS ENGAGED BOTH IN CULTIVATION AND HOUSEHOLD INDUSTRY CLASSIFIED BY SIZE OF LAND IN RURAL AND URBAN AREAS SEPARATELY

(Based on 20% Sample)

Size of land cultivated (in acres)	Total of cultivating households which are also engaged in household industry				Cultivating households engaged in household industry						
					1 Person			2 Persons			
	Household	Family Worker		Hired Worker	Household	Family Worker		Household	Family Worker		Hired Worker
		Males	Females			Males	Females		Males	Females	
(1)	(2)	(3)	(4)	(5)	(6)	(7)	(8)	(9)	(10)	(11)	(12)
All Rural Areas—*contd.*											
Salem District											
All Sizes ...	4,447	8,546	5,152	3,144	431	399	32	1,289	1,619	950	9
Less than 1	572	859	535	116	104	95	9	230	271	188	1
1.0 — 2.4 ...	1,862	3,350	1,900	676	210	194	16	626	796	452	4
2.5 — 4.9 ...	1,228	2,534	1,560	868	87	82	5	285	359	209	2
5.0 — 7.4 ...	490	1,098	669	471	20	18	2	111	144	76	2
7.5 — 9.9 ...	121	282	195	178	4	4	...	18	26	10	...
10.0 — 12.4 ...	92	215	142	272	5	5	...	7	8	6	...
12.5 — 14.9 ...	22	55	46	92	1	1	...	2	2	2	...
15.0 — 29.9 ...	42	112	78	287	...	...	...	5	6	4	...
30.0 — 49.9 ...	10	27	18	172	...	...	...	1	2	...	...
50+ ...	3	3	3	12	...	...	...	2	2	2	...
Unspecified ...	5	11	6	...	...	...	...	2	3	1	...
Coimbatore District											
All Sizes ...	5,182	9,045	6,991	3,223	321	270	51	1,456	1,676	1,220	16
Less than 1 ...	288	445	284	19	47	42	5	118	141	95	...
1.0 — 2.4 ...	1,235	1,926	1,429	446	124	106	18	474	538	409	1
2.5 — 4.9 ...	1,265	2,118	1,551	381	90	77	13	394	466	316	6
5.0 — 7.4 ...	831	1,499	1,189	451	25	20	5	189	215	160	3
7.5 — 9.9 ...	365	653	532	301	13	9	4	80	97	62	1
10.0 — 12.4 ...	450	858	724	251	11	8	3	102	111	91	2
12.5 — 14.9 ...	122	241	185	222	4	2	2	21	25	17	...
15.0 — 29.9 ...	472	977	829	760	5	4	1	63	67	57	2
30.0 — 49.9 ...	115	246	200	297	1	1	...	11	12	9	1
50+ ...	34	75	62	93	...	...	...	2	2	2	...
Unspecified ...	5	7	6	2	1	1	...	2	2	2	...

UNION TABLE B-XV—*contd.*

SAMPLE HOUSEHOLDS ENGAGED BOTH IN CULTIVATION AND HOUSEHOLD INDUSTRY CLASSIFIED BY SIZE OF LAND IN RURAL AND URBAN AREAS SEPARATELY

(Based on 20% Sample)

Size of land cultivated (in acres)	Cultivating households engaged in household industry															
	3—5 Persons				6—10 Persons				More than 10 Persons				Unspecified			
	Household	Family Worker		Hired Worker	Household	Family Worker		Hired Worker	Household	Family Worker		Hired Worker	Household	Family Worker		Hired Worker
		Males	Females			Males	Females			Males	Females			Males	Females	
	(13)	(14)	(15)	(16)	(17)	(18)	(19)	(20)	(21)	(22)	(23)	(24)	(25)	(26)	(27)	(28)
All Rural Areas—*contd.*																
Salem District—*contd.*																
All Sizes ...	2,133	4,740	2,907	257	475	1,515	1,071	740	119	273	192	2,138	...	...	...	...
Less than 1 ...	204	406	271	24	32	85	66	66	2	2	1	25	...	...	...	...
1.0 — 2.4 ...	871	1,918	1,142	98	130	391	261	252	25	51	29	322	...	...	...	...
2.5 — 4.9 ...	649	1,482	907	66	171	524	397	274	36	87	42	526	...	...	...	...
5.0 — 7.4 ...	257	603	355	29	79	278	189	91	23	55	47	349	...	...	...	...
7.5 — 9.9 ...	70	152	108	11	23	89	61	17	6	11	16	150	...	...	...	...
10.0 — 12.4 ...	50	109	77	18	17	64	35	24	13	29	24	230	...	...	...	...
12.5 — 14.9 ...	9	17	16	5	7	26	20	2	3	9	8	85	...	...	...	...
15.0 — 29.9 ...	18	47	24	4	14	48	36	14	5	11	14	269	...	...	...	...
30.0 — 49.9 ...	3	3	4	2	1	5	4	...	5	17	10	170	...	...	...	...
50+ ...	...	...	...	...	...	...	...	...	1	1	1	12	...	...	...	...
Unspecified ...	2	3	3	...	1	5	2	...	...	...	...	...	...	...	...	...
Coimbatore District—*contd.*																
All Sizes ...	2,903	5,695	4,586	444	397	1,180	950	546	105	224	184	2,217	...	...	...	...
Less than 1 ...	114	230	163	16	9	32	21	3	...	...	...	...	...	...	...	...
1.0 — 2.4 ...	565	1,099	859	88	63	171	135	114	9	12	8	243	...	...	...	...
2.5 — 4.9 ...	716	1,402	1,095	94	48	139	99	91	17	34	28	190	...	...	...	...
5.0 — 7.4 ...	536	1,028	846	66	64	195	154	78	17	41	24	304	...	...	...	...
7.5 — 9.9 ...	227	437	362	38	35	88	88	64	10	22	16	198	...	...	...	...
10.0 — 12.4 ...	272	546	466	29	53	168	136	55	12	25	28	165	...	...	...	...
12.5 — 14.9 ...	83	172	137	12	11	37	21	10	3	5	8	200	...	...	...	...
15.0 — 29.9 ...	302	612	507	72	79	250	214	69	23	44	50	617	...	...	...	...
30.0 — 49.9 ...	70	138	120	18	24	72	58	38	9	23	13	240	...	...	...	...
50+ ...	16	27	27	9	11	28	24	24	5	18	9	60	...	...	...	...
Unspecified ...	2	4	4	2	...	...	...	...	...	...	...	...	...	...	...	...

UNION TABLE B-XV—*contd.*

SAMPLE HOUSEHOLDS ENGAGED BOTH IN CULTIVATION AND HOUSEHOLD INDUSTRY CLASSIFIED BY SIZE OF LAND IN RURAL AND URBAN AREAS SEPARATELY

(*Based on 20% Sample*)

Size of land cultivated (in acres)		Total of cultivating households which are also engaged in household industry				Cultivating households engaged in household industry						
						1 Person			2 Persons			
		Household	Family Worker		Hired Worker	Household	Family Worker		Household	Family Worker		Hired Worker
			Males	Females			Males	Females		Males	Females	
(1)		(2)	(3)	(4)	(5)	(6)	(7)	(8)	(9)	(10)	(11)	(12)
All Rural Areas—contd.												
The Nilgiris District												
All Sizes	...	33	61	33	54	1	1	...	8	11	5	...
Less than 1	...	2	4	1	...	—	—	—	1	2	...	...
1.0 — 2.4	...	14	20	14	12	1	1	...	5	6	4	...
2.5 — 4.9	...	6	15	8	...	...	...	...	1	1	1	...
5.0 — 7.4	...	7	14	5	28	...	...	...	1	2	...	...
7.5 — 9.9	...	1	3	2	3	...	...	...	...	...	...	...
10.0 — 12.4	...	2	4	3	2	...	...	...	...	...	...	...
12.5 — 14.9	...	1	1	...	9	...	...	...	...	...	...	...
15.0 — 29.9	...	...	...	...	...	...	...	...	...	...	...	...
30.0 — 49.9	...	...	...	...	...	...	...	...	...	...	...	...
50+	...	...	...	...	...	...	...	...	...	...	...	...
Unspecified	...	...	...	...	...	...	...	...	...	...	...	...
Madurai District												
All Sizes	...	1,370	2,327	1,397	1,295	252	237	15	409	519	294	5
Less than 1	...	273	400	224	51	80	73	7	90	110	69	1
1.0 — 2.4	...	533	829	482	271	109	103	6	183	229	135	2
2.5 — 4.9	...	325	589	357	250	39	37	2	96	128	62	2
5.0 — 7.4	...	131	274	147	145	18	18	...	25	32	18	...
7.5 — 9.9	...	36	71	47	41	2	2	...	7	10	4	...
10.0 — 12.4	...	29	57	48	7	2	2	...	6	7	5	...
12.5 — 14.9	...	8	20	11	26	—	—	...	2	3	1	...
15.0 — 29.9	...	25	70	58	336	2	2	...	...	...	...	...
30.0 — 49.9	...	3	5	8	5	...	...	...	...	...	...	...
50+	...	3	4	10	163	...	...	...	...	...	...	...
Unspecified	...	4	8	5	...	...	...	...	...	...	...	...

UNION TABLE B-XV—*contd.*

SAMPLE HOUSEHOLDS ENGAGED BOTH IN CULTIVATION AND HOUSEHOLD INDUSTRY CLASSIFIED BY SIZE OF LAND IN RURAL AND URBAN AREAS SEPARATELY

(*Based on 20% Sample*)

Size of land cultivated (in acres)	Cultivating households engaged in household industry															
	3—5 Persons				6—10 Persons				More than 10 Persons				Unspecified			
	House-hold	Family Worker		Hired Worker	House-hold	Family Worker		Hired Worker	House-hold	Family Worker		Hired Worker	House-hold	Family Worker		Hired Worker
		Males	Females			Males	Females			Males	Females			Males	Females	
	(13)	(14)	(15)	(16)	(17)	(18)	(19)	(20)	(21)	(22)	(23)	(24)	(25)	(26)	(27)	(28)
All Rural Areas—*contd.*																
The Nilgiris District—*contd.*																
All Sizes	15	34	20	...	8	14	7	39	1	1	1	15	...	...	...	...
Less than 1	1	2	1	...	...	...	...	...	...	...	...	...	...	...	...	...
1.0 — 2.4	6	10	9	...	2	3	1	12	...	...	...	...	...	...	...	...
2.5 — 4.9	5	14	7	...	...	...	...	...	...	...	...	...	...	...	...	...
5.0 — 7.4	2	6	2	...	3	5	2	13	1	1	1	15	...	...	...	...
7.5 — 9.9	...	...	...	...	1	3	2	3	...	...	...	...	...	...	...	...
10.0 — 12.4	1	2	1	...	1	2	2	2	...	...	...	...	...	...	...	...
12.5 — 14.9	...	...	...	...	1	1	...	9	...	...	...	...	...	...	...	...
15.0 — 29.9	...	...	...	...	...	...	...	...	...	...	...	...	...	...	...	...
30.0 — 49.9	...	...	...	...	...	...	...	...	...	...	...	...	...	...	...	...
50+	...	...	...	...	...	...	...	...	...	...	...	...	...	...	...	...
Unspecified	...	...	...	...	...	...	...	...	...	...	...	...	...	...	...	...
Madurai District—*contd.*																
All Sizes	538	1,090	745	101	133	388	280	265	38	93	63	924	...	...	...	...
Less than 1	85	169	114	10	17	47	34	30	1	1	...	10	...	...	...	...
1.0 — 2.4	200	397	275	39	32	84	54	88	9	16	12	142	...	...	...	...
2.5 — 4.9	140	296	194	20	41	107	87	101	9	21	12	127	...	...	...	...
5.0 — 7.4	62	128	83	19	19	73	33	26	7	23	13	100	...	...	...	...
7.5 — 9.9	21	42	31	8	4	12	10	3	2	5	2	30	...	...	...	...
10.0 — 12.4	14	28	20	1	7	20	23	6	...	...	...	...	...	...	...	...
12.5 — 14.9	3	6	4	1	1	6	2	...	2	5	4	25	...	...	...	...
15.0 — 29.9	7	14	12	3	9	33	28	3	7	21	18	330	...	...	...	...
30.0 — 49.9	1	1	3	...	2	4	5	5	...	...	...	...	...	...	...	...
50+	1	1	4	...	1	2	4	3	1	1	2	160	...	...	...	...
Unspecified	4	8	5	...	...	...	...	...	...	...	...	...	...	...	...	...

UNION TABLE B-XV—*contd.*

SAMPLE HOUSEHOLDS ENGAGED BOTH IN CULTIVATION AND HOUSEHOLD INDUSTRY CLASSIFIED BY SIZE OF LAND IN RURAL AND URBAN AREAS SEPARATELY

(*Based on 20% Sample*)

Size of land cultivated (in acres)		Total of cultivating households which are also engaged in household industry				Cultivating households engaged in household industry						
						1 Person			2 Persons			
		Household	Family Worker		Hired Worker	Household	Family Worker		Household	Family Worker		Hired Worker
			Males	Females			Males	Females		Males	Females	
(1)		(2)	(3)	(4)	(5)	(6)	(7)	(8)	(9)	(10)	(11)	(12)
All Rural Areas—*contd.*												
Tiruchirapalli District												
All Sizes	...	3,515	5,768	3,862	6,050	507	463	44	1,073	1,319	820	7
Less than 1	...	600	825	504	376	157	143	14	225	267	180	3
1.0 — 2.4	...	1,246	1,892	1,169	1,322	215	195	20	455	560	347	3
2.5 — 4.9	...	881	1,512	993	1,373	101	92	9	245	305	184	1
5.0 — 7.4	...	357	642	480	1,025	20	19	1	82	107	57	...
7.5 — 9.9	...	124	253	172	503	4	4	...	29	40	18	...
10.0 — 12.4	...	117	226	165	245	3	3	...	22	25	19	...
12.5 — 14.9	...	40	95	68	307	3	3	...	5	5	5	...
15.0 — 29.9	...	104	228	221	603	1	1	...	9	9	9	...
30.0 — 49.9	...	29	68	61	253	...	...	...	1	1	1	...
50+	...	13	21	23	43	2	2	...	...	...	...	...
Unspecified	...	4	6	6	...	1	1	...	...	...	...	...
Thanjavur District												
All Sizes	...	1,452	2,275	1,233	1,950	266	251	15	480	610	326	24
Less than 1	...	441	619	354	93	102	95	7	196	239	145	8
1.0 — 2.4	...	577	859	488	514	112	105	7	198	250	135	11
2.5 — 4.9	...	272	451	225	515	41	40	1	61	80	37	5
5.0 — 7.4	...	101	217	99	510	8	8	...	15	24	6	...
7.5 — 9.9	...	27	53	29	81	2	2	...	7	12	2	...
10.0 — 12.4	...	16	32	13	105	1	1	...	1	2	...	...
12.5 — 14.9	...	4	13	13	9	...	...	...	...	...	...	...
15.0 — 29.9	...	11	27	10	89	...	...	...	1	2	...	...
30.0 — 49.9	...	1	1	1	18	...	...	...	...	...	...	...
50+	...	2	3	1	16	...	...	...	1	1	1	...
Unspecified	...	...	...	...	...	...	...	...	...	...	...	...

UNION TABLE B-XV—*contd.*

SAMPLE HOUSEHOLDS ENGAGED BOTH IN CULTIVATION AND HOUSEHOLD INDUSTRY CLASSIFIED BY SIZE OF LAND IN RURAL AND URBAN AREAS SEPARATELY

(Based on 20% Sample)

Size of land cultivated (in acres)	Cultivating households engaged in household industry															
	3—5 Persons				6—10 Persons				More than 10 Persons				Unspecified			
	House-hold	Family Worker Males	Family Worker Females	Hired Worker	House-hold	Family Worker Males	Family Worker Females	Hired Worker	House-hold	Family Worker Males	Family Worker Females	Hired Worker	House-hold	Family Worker Males	Family Worker Females	Hired Worker
	(13)	(14)	(15)	(16)	(17)	(18)	(19)	(20)	(21)	(22)	(23)	(24)	(25)	(26)	(27)	(28)
All Rural Areas—*contd.*																
Tiruchirapalli District—*contd.*																
All Sizes	1,443	2,862	2,087	278	264	705	613	538	228	419	298	5,227	...	...	...	...
Less than 1	182	343	257	42	20	44	36	64	16	28	17	267	...	...	...	...
1.0 — 2.4	452	888	612	87	61	149	120	152	63	100	70	1,080	...	...	...	...
2.5 — 4.9	421	861	608	57	59	161	129	130	55	93	63	1,185	...	...	...	...
5.0 — 7.4	176	340	268	46	45	115	113	95	34	61	41	884	...	...	...	...
7.5 — 9.9	54	111	83	11	18	52	44	29	19	46	27	463	...	...	...	...
10.0 — 12.4	64	129	96	10	16	47	33	24	12	22	17	211	...	...	...	...
12.5 — 14.9	17	43	22	5	9	28	23	15	6	16	18	287	...	...	...	...
15.0 — 29.9	54	104	103	11	22	68	72	16	18	46	37	576	...	...	...	...
30.0 — 49.9	16	31	25	7	10	31	31	6	2	5	4	240	...	...	...	...
50+	4	7	7	2	4	10	12	7	3	2	4	34	...	...	...	...
Unspecified	3	5	6	...	...	...	...	...	...	...	...	...	...	...	...	...
Thanjavur District—*contd.*																
All Sizes	539	1,058	650	197	111	271	199	317	56	85	43	1,412	...	...	...	...
Less than 1	129	252	178	22	11	30	23	23	3	3	1	40	...	...	...	...
1.0 — 2.4	208	394	266	60	38	78	67	111	21	32	13	332	...	...	...	...
2.5 — 4.9	125	240	128	71	29	69	45	92	16	22	14	347	...	...	...	...
5.0 — 7.4	55	123	56	26	17	52	35	36	6	10	2	448	...	...	...	...
7.5 — 9.9	12	24	15	10	3	7	9	5	3	8	3	66	...	...	...	...
10.0 — 12.4	7	18	4	6	3	5	4	14	4	6	5	85	...	...	...	...
12.5 — 14.9	...	...	...	...	4	13	13	9	...	...	...	...	...	...	...	...
15.0 — 29.9	3	7	3	2	6	17	3	27	1	1	4	60	...	...	...	...
30.0 — 49.9	...	...	...	...	...	...	...	...	1	1	1	18	...	...	...	...
50+	...	...	...	...	...	...	...	...	1	2	...	16	...	...	...	...
Unspecified	...	...	...	...	...	...	...	...	...	...	...	...	...	...	...	...

UNION TABLE B-XV—*contd.*

SAMPLE HOUSEHOLDS ENGAGED BOTH IN CULTIVATION AND HOUSEHOLD INDUSTRY CLASSIFIED BY SIZE OF LAND IN RURAL AND URBAN AREAS SEPARATELY

(Based on 20% Sample)

Size of land cultivated (in acres)	Total of cultivating households which are also engaged in household industry				Cultivating households engaged in household industry						
					1 Person			2 Persons			
	Household	Family Worker		Hired Worker	Household	Family Worker		Household	Family Worker		Hired Worker
		Males	Females			Males	Females		Males	Females	
(1)	(2)	(3)	(4)	(5)	(6)	(7)	(8)	(9)	(10)	(11)	(12)
All Rural Areas—*contd.*											
Ramanathapuram District											
All Sizes ...	2,103	3,098	2,727	3,079	249	190	59	683	719	645	2
Less than 1 ...	375	489	405	147	73	57	16	152	157	146	1
1.0 — 2.4 ...	733	1,001	877	683	95	78	17	268	287	249	...
2.5 — 4.9 ...	540	800	734	728	52	39	13	176	189	163	...
5.0 — 7.4 ...	225	374	336	702	18	12	6	50	50	50	...
7.5 — 9.9 ...	85	144	135	269	7	2	5	15	12	17	1
10.0 — 12.4 ...	60	107	99	253	2	1	1	8	9	7	...
12.5 — 14.9 ...	19	44	33	38	...	...	...	2	2	2	...
15.0 — 29.9 ...	42	94	75	231	...	...	...	6	5	7	...
30.0 — 49.9 ...	13	27	20	22	1	...	1	3	4	2	...
50+ ...	5	10	6	6	...	...	...	...	...	...	...
Unspecified ...	6	8	7	...	1	1	...	3	4	2	...
Tirunelveli District											
All Sizes ...	5,786	8,510	7,979	2,119	458	301	157	2,266	2,305	2,206	21
Less than 1 ...	1,943	2,365	2,442	272	236	151	85	931	919	937	6
1.0 — 2.4 ...	1,922	2,775	2,611	399	144	103	41	782	801	756	7
2.5 — 4.9 ...	1,033	1,696	1,506	462	45	30	15	337	358	312	4
5.0 — 7.4 ...	447	780	734	386	16	9	7	124	130	118	...
7.5 — 9.9 ...	113	237	193	58	2	...	2	20	22	18	...
10.0 — 12.4 ...	116	214	167	273	4	1	3	27	26	26	2
12.5 — 14.9 ...	44	70	66	10	2	2	...	16	14	18	...
15.0 — 29.9 ...	123	275	190	103	5	2	3	21	27	13	2
30.0 — 49.9 ...	21	47	43	69	...	...	...	2	2	2	...
50+ ...	11	38	15	87	...	...	...	...	...	...	...
Unspecified ...	13	13	12	...	4	3	1	6	6	6	...

UNION TABLE B-XV—*contd.*

SAMPLE HOUSEHOLDS ENGAGED BOTH IN CULTIVATION AND HOUSEHOLD INDUSTRY CLASSIFIED BY SIZE OF LAND IN RURAL AND URBAN AREAS SEPARATELY

(*Based on 20% Sample*)

Size of land cultivated (in acres)	Cultivating households engaged in household industry															
	3—5 Persons				6—10 Persons				More than 10 Persons				Unspecified			
	House-hold	Family Worker		Hired Worker	House-hold	Family Worker		Hired Worker	House-hold	Family Worker		Hired Worker	House-hold	Family Worker		Hired Worker
		Males	Females			Males	Females			Males	Females			Males	Females	
	(13)	(14)	(15)	(16)	(17)	(18)	(19)	(20)	(21)	(22)	(23)	(24)	(25)	(26)	(27)	(28)
All Rural Areas—*contd.*																
Ramanathapuram District—*contd.*																
All Sizes ...	831	1,507	1,377	139	191	430	403	542	149	252	243	2,396	...	...	...	...
Less than 1 ...	124	221	192	31	21	44	45	61	5	10	6	54	...	...	...	...
1.0 — 2.4 ...	275	478	437	44	56	103	111	190	39	55	63	449	...	...	...	...
2.5 — 4.9 ...	222	398	397	29	49	112	99	147	41	62	62	552	...	...	...	...
5.0 — 7.4 ...	105	206	175	14	22	60	53	42	30	46	52	646	...	...	...	...
7.5 — 9.9 ...	37	66	64	7	13	31	23	36	13	33	26	225	...	...	...	...
10.0 — 12.4 ...	31	55	58	7	11	31	23	26	8	11	10	220	...	...	...	...
12.5 — 14.9 ...	12	30	18	...	2	7	6	...	3	5	7	38	...	...	...	...
15.0 — 29.9 ...	15	34	23	1	12	29	28	30	9	26	17	200	...	...	...	...
30.0 — 49.9 ...	4	9	6	...	4	10	11	10	1	4	...	12	...	...	...	...
50+ ...	4	7	2	6	1	3	4	...	...	...	...	...	...	...	...	...
Unspecified ...	2	3	5	...	...	...	...	...	...	...	...	...	...	...	...	...
Tirunelveli District—*contd.*																
All Sizes ...	2,605	4,623	4,447	371	392	1,147	1,045	478	65	134	124	1,249	...	...	...	...
Less than 1 ...	715	1,144	1,264	92	52	136	140	78	9	15	16	96	...	...	...	...
1.0 — 2.4 ...	878	1,545	1,506	103	105	301	285	126	13	25	23	163	...	...	...	...
2.5 — 4.9 ...	537	1,001	884	87	96	276	264	110	18	31	31	261	...	...	...	...
5.0 — 7.4 ...	230	432	410	33	65	185	176	79	12	24	23	274	...	...	...	...
7.5 — 9.9 ...	69	140	112	12	21	74	59	6	1	1	2	40	...	...	...	...
10.0 — 12.4 ...	73	155	107	19	9	25	25	20	3	7	6	232	...	...	...	...
12.5 — 14.9 ...	21	39	40	1	5	15	8	9	...	...	...	...	...	...	...	...
15.0 — 29.9 ...	65	133	97	21	29	103	67	30	3	10	10	50	...	...	...	...
30.0 — 49.9 ...	9	19	17	1	7	18	19	13	3	8	5	55	...	...	...	...
50+ ...	5	11	5	2	3	14	2	7	3	13	8	78	...	...	...	...
Unspecified ...	3	4	5	...	...	...	...	...	...	...	...	...	...	...	...	...

UNION TABLE B-XV—*contd.*

SAMPLE HOUSEHOLDS ENGAGED BOTH IN CULTIVATION AND HOUSEHOLD INDUSTRY CLASSIFIED BY SIZE OF LAND IN RURAL AND URBAN AREAS SEPARATELY

(*Based on* 20% *Sample*)

Size of land cultivated (in acres)	Total of cultivating households which are also engaged in household industry				Cultivating households engaged in household industry						
					1 Person			2 Persons			
	Household	Family Worker		Hired Worker	Household	Family Worker		Household	Family Worker		Hired Worker
		Males	Females			Males	Females		Males	Females	
(1)	(2)	(3)	(4)	(5)	(6)	(7)	(8)	(9)	(10)	(11)	(12)
All Rural Areas—*contd.*											
Kanyakumari District											
All Sizes ...	2,980	4,202	3,275	1,703	154	133	21	1,467	1,581	1,338	15
Less than 1 ...	2,060	2,741	2,235	435	131	112	19	1,137	1,213	1,053	8
1.0 — 2.4 ...	711	1,123	805	678	22	20	2	263	297	222	7
2.5 — 4.9 ...	155	244	169	383	1	1	...	53	57	49	...
5.0 — 7.4 ...	37	60	44	155	...	...	...	11	11	11	...
7.5 — 9.9 ...	9	18	12	10	...	...	...	2	2	2	...
10.0 — 12.4 ...	5	10	7	22	...	...	...	...	...	...	...
12.5 — 14.9 ...	...	...	...	...	...	...	...	...	...	...	...
15.0 — 29.9 ...	1	1	1	...	...	...	...	1	1	1	...
30.0 — 49.9 ...	1	3	1	...	...	...	...	...	...	...	...
50+ ...	1	2	1	20	...	...	...	...	...	...	...
Unspecified ...	...	...	...	...	...	...	...	...	...	...	...

UNION TABLE B-XV—*contd.*

SAMPLE HOUSEHOLDS ENGAGED BOTH IN CULTIVATION AND HOUSEHOLD INDUSTRY CLASSIFIED BY SIZE OF LAND IN RURAL AND URBAN AREAS SEPARATELY

(Based on 20% Sample)

Size of land cultivated (In acres)	Cultivating households engaged in household industry															
	3—5 Persons				6—10 Persons				More than 10 Persons				Unspecified			
	House-hold	Family Worker		Hired Worker	House-hold	Family Worker		Hired Worker	House-hold	Family Worker		Hired Worker	House-hold	Family Worker		Hired Worker
		Males	Females			Males	Females			Males	Females			Males	Females	
	(13)	(14)	(15)	(16)	(17)	(18)	(19)	(20)	(21)	(22)	(23)	(24)	(25)	(26)	(27)	(28)
All Rural Areas—*concld.*																
Kanyakumari District—*contd.*																
All Sizes ...	1,150	2,088	1,590	358	156	314	264	514	53	86	62	816	...	...	...	...
Less than 1 ...	720	1,293	1,025	148	62	112	125	181	10	11	13	98	...	...	...	...
1.0 — 2.4 ...	344	640	462	147	60	130	93	203	22	36	26	321	...	...	...	...
2.5 — 4.9 ...	64	116	74	51	24	52	32	93	13	18	14	239	...	...	...	...
5.0 — 7.4 ...	14	22	20	9	6	9	6	28	6	18	7	118	...	...	...	...
7.5 — 9.9 ...	4	9	3	3	3	7	7	7	...	...	...	...	...	...	...	...
10.0 — 12.4 ...	3	5	5	...	1	4	1	2	1	1	1	20	...	...	...	...
12.5 — 14.9 ...	...	...	...	...	...	...	...	...	...	...	...	...	...	...	...	...
15.0 — 29.9 ...	...	...	...	...	...	...	...	...	...	...	...	...	...	...	...	...
30.0 — 49.9 ...	1	3	1	...	...	...	...	...	...	...	...	...	...	...	...	...
50+ ...	...	...	...	...	...	...	...	...	1	2	1	20	...	...	...	...
Unspecified ...	...	...	...	...	...	...	...	...	...	...	...	...	...	...	...	...

UNION TABLE B-XV—*contd.*

SAMPLE HOUSEHOLDS ENGAGED BOTH IN CULTIVATION AND HOUSEHOLD INDUSTRY CLASSIFIED BY SIZE OF LAND IN RURAL AND URBAN AREAS SEPARATELY

(*Based on* 20% *Sample*)

Size of land cultivated (in acres)		Total of cultivating households which are also engaged in household industry				Cultivating households engaged in household industry						
						1 Person			2 Persons			
		Household	Family Worker		Hired Worker	Household	Family Worker		Household	Family Worker		Hired Worker
			Males	Females			Males	Females		Males	Females	
(1)		(2)	(3)	(4)	(5)	(6)	(7)	(8)	(9)	(10)	(11)	(12)
All Urban Areas												
MADRAS STATE												
All Sizes	...	1,889	2,915	2,021	1,899	262	221	41	624	735	492	21
Less than 1	...	574	788	627	270	89	72	17	229	261	194	3
1.0 — 2.4	...	708	1,047	742	677	118	101	17	242	289	188	7
2.5 — 4.9	...	346	603	364	472	38	36	2	83	99	61	6
5.0 — 7.4	...	150	283	166	236	10	6	4	39	50	26	2
7.5 — 9.9	...	33	57	35	42	2	2	...	8	10	5	1
10.0 — 12.4	...	46	85	50	104	3	2	1	13	17	7	2
12.5 — 14.9	...	5	4	7	1	1	1	...	2	1	3	...
15.0 — 29.9	...	18	33	21	89	...	...	...	5	5	5	...
30.0 — 49.9	...	8	14	9	8	...	...	...	3	3	3	...
50+	...	1	1	...	...	1	1	...	...	...	...	...
Unspecified	...	...	...	...	...	...	...	...	...	...	...	...
Madras District												
All Sizes	...	1	1	1	...	...	...	...	1	1	1	...
Less than 1	...	...	...	...	...	...	...	...	...	...	...	...
1.0 — 2.4	...	1	1	1	...	...	...	...	1	1	1	...
2.5 — 4.9	...	...	...	...	...	...	...	...	...	...	...	...
5.0 — 7.4	...	...	...	...	...	...	...	...	...	...	...	...
7.5 — 9.9	...	...	...	...	...	...	...	...	...	...	...	...
10.0 — 12.4	...	...	...	...	...	...	...	...	...	...	...	...
12.5 — 14.9	...	...	...	...	...	...	...	...	...	...	...	...
15.0 — 29.9	...	...	...	..	...	...	...	...	...	...	...	...
30.0 — 49.9	...	...	...	..	...	...	...	...	...	...	...	...
50+	...	...	...	..	...	...	...	...	...	...	...	...
Unspecified	...	...	...	...	...	...	...	...	...	...	...	...

UNION TABLE B-XV—*contd.*

SAMPLE HOUSEHOLDS ENGAGED BOTH IN CULTIVATION AND HOUSEHOLD INDUSTRY CLASSIFIED BY SIZE OF LAND IN RURAL AND URBAN AREAS SEPARATELY

(*Based on 20% Sample*)

Cultivating households engaged in household industry

Size of land cultivated (in acres)	3—5 Persons				6—10 Persons				More than 10 Persons				Unspecified			
	Household	Family Worker		Hired Worker	Household	Family Worker		Hired Worker	Household	Family Worker		Hired Worker	Household	Family Worker		Hired Worker
		Males	Females			Males	Females			Males	Females			Males	Females	
	(13)	(14)	(15)	(16)	(17)	(18)	(19)	(20)	(21)	(22)	(23)	(24)	(25)	(26)	(27)	(28)
All Urban Areas—*contd.*																
MADRAS STATE—*contd.*																
All Sizes ...	759	1,403	1,033	302	166	412	366	395	78	144	89	1,181	...	...	...	...
Less than 1 ...	218	369	333	64	28	71	73	51	10	15	10	152	...	...	...	...
1.0 — 2.4 ...	264	483	368	102	58	135	144	128	26	39	25	440	...	...	...	...
2.5 — 4.9 ...	166	329	214	60	37	92	62	104	22	47	25	302	...	...	...	...
5.0 — 7.4 ...	65	133	67	44	25	69	50	62	11	25	19	128	...	...	...	...
7.5 — 9.9 ...	16	27	19	12	6	15	9	21	1	3	2	8	...	...	...	...
10.0 — 12.4 ...	17	34	19	14	9	23	21	21	4	9	2	67	...	...	...	...
12.5 — 14.9 ...	2	2	4	1	...	...	...	...	...	...	...	...	...	...	...	...
15.0 — 29.9 ...	8	20	6	5	1	2	4	...	4	6	6	84	...	...	...	...
30.0 — 49.9 ...	3	6	3	...	2	5	3	8	...	...	...	...	...	...	...	...
50+ ...	...	...	...	...	...	...	...	...	...	...	...	...	...	...	...	...
Unspecified ...	...	...	...	...	...	...	...	...	...	...	...	...	...	...	...	...
Madras District—*contd.*																
All Sizes ...	...	...	...	...	...	...	...	...	...	...	...	...	...	...	...	...
Less than 1 ...	...	...	...	...	...	...	...	...	...	...	...	...	...	...	...	...
1.0 — 2.4 ...	...	...	...	...	...	...	...	...	...	...	...	...	...	...	...	...
2.5 — 4.9 ...	...	...	...	...	...	...	...	...	...	...	...	...	...	...	...	...
5.0 — 7.4 ...	...	...	...	...	...	...	...	...	...	...	...	...	...	...	...	...
7.5 — 9.9 ...	...	...	...	...	...	...	...	...	...	...	...	...	...	...	...	...
10.0 — 12.4 ...	...	...	...	...	...	...	...	...	...	...	...	...	...	...	...	...
12.5 — 14.9 ...	...	...	...	...	...	...	...	...	...	...	...	...	...	...	...	...
15.0 — 29.9 ...	...	...	...	...	...	...	...	...	...	...	...	...	...	...	...	...
30.0 — 49.9 ...	...	...	...	...	...	...	...	...	...	...	...	...	...	...	...	...
50+ ...	...	...	...	...	...	...	...	...	...	...	...	...	...	...	...	...
Unspecified ...	...	...	...	...	...	...	...	...	...	...	...	...	...	...	...	...

UNION TABLE B-XV—*contd.*

SAMPLE HOUSEHOLDS ENGAGED BOTH IN CULTIVATION AND HOUSEHOLD INDUSTRY CLASSIFIED BY SIZE OF LAND IN RURAL AND URBAN AREAS SEPARATELY

(*Based on 20% Sample*)

Size of land cultivated (in acres)	Total of cultivating households which are also engaged in household industry				Cultivating households engaged in household industry						
					1 Person			2 Persons			
	Household	Family Worker		Hired Worker	Household	Family Worker		Household	Family Worker		Hired Worker
		Males	Females			Males	Females		Males	Females	
(1)	(2)	(3)	(4)	(5)	(6)	(7)	(8)	(9)	(10)	(11)	(12)
All Urban Areas—*contd.*											
Chingleput District											
All Sizes ...	82	158	69	243	11	8	3	20	32	7	1
Less than 1 ...	10	21	6	15	1	1	...	2	4	...	...
1.0 — 2.4 ...	37	61	34	93	7	6	1	11	16	6	...
2.5 — 4.9 ...	19	45	20	96	2	1	1	2	3	1	...
5.0 — 7.4 ...	10	20	7	27	1	...	1	3	5	...	1
7.5 — 9.9 ...	5	9	2	12	...	...	...	1	2	...	...
10.0 — 12.4 ...	1	2	...	...	...	...	...	1	2	...	...
12.5 — 14.9 ...	...	...	...	...	...	...	...	...	...	...	...
15.0 — 29.9 ...	...	...	...	...	...	...	...	...	...	...	...
30.0 — 49.9 ...	...	...	...	...	...	...	...	...	...	...	...
50+ ...	...	...	...	...	...	...	...	...	...	...	...
Unspecified ...	...	...	...	...	...	...	...	...	...	...	...
North Arcot District											
All Sizes ...	159	254	158	156	23	21	2	51	64	37	1
Less than 1 ...	44	64	41	29	7	7	...	17	22	12	...
1.0 — 2.4 ...	68	104	65	58	12	10	2	21	26	16	...
2.5 — 4.9 ...	32	58	34	61	3	3	...	8	10	5	1
5.0 — 7.4 ...	11	22	16	8	...	...	...	3	3	3	...
7.5 — 9.9 ...	2	3	...	...	1	1	...	1	2	...	...
10.0 — 12.4 ...	1	2	1	...	...	...	...	...	...	...	...
12.5 — 14.9 ...	1	1	1	...	...	...	...	1	1	1	...
15.0 — 29.9 ...	...	...	...	...	...	...	...	...	...	...	...
30.0 — 49.9 ...	...	...	...	...	...	...	...	...	...	...	...
50+ ...	...	...	...	...	...	...	...	...	...	...	...
Unspecified ...	...	...	...	...	...	...	...	...	...	...	...

UNION TABLE B-XV—*contd.*

SAMPLE HOUSEHOLDS ENGAGED BOTH IN CULTIVATION AND HOUSEHOLD INDUSTRY CLASSIFIED BY SIZE OF LAND IN RURAL AND URBAN AREAS SEPARATELY

(*Based on* 20% *Sample*)

Size of land cultivated (in acres)	Cultivating households engaged in household industry															
	3—5 Persons				6—10 Persons				More than 10 Persons				Unspecified			
	House-hold	Family Worker		Hired Worker	House-hold	Family Worker		Hired Worker	House-hold	Family Worker		Hired Worker	House-hold	Family Worker		Hired Worker
		Males	Females			Males	Females			Males	Females			Males	Females	
	(13)	(14)	(15)	(16)	(17)	(18)	(19)	(20)	(21)	(22)	(23)	(24)	(25)	(26)	(27)	(28)
All Urban Areas—*contd.*																
Chingleput District—*contd.*																
All Sizes	24	55	19	18	14	35	23	45	13	28	17	179	...	...	...	...
Less than 1	6	14	5	3	...	...	...	...	1	2	1	12	...	...	...	...
1.0 — 2.4	8	17	9	7	6	12	12	21	5	10	6	65	...	...	...	...
2.5 — 4.9	7	20	3	3	3	10	8	6	5	11	7	87	...	...	...	...
5.0 — 7.4	1	1	1	1	3	9	2	10	2	5	3	15	...	...	...	...
7.5 — 9.9	2	3	1	4	2	4	1	8	...	...	...	...	...	...	...	...
10.0 — 12.4	...	...	...	...	...	...	...	...	...	...	...	...	...	...	...	...
12.5 — 14.9	...	...	...	...	...	...	...	...	...	...	...	...	...	...	...	...
15.0 — 29.9	...	...	...	...	...	...	...	...	...	...	...	...	...	...	...	...
30.0 — 49.9	...	...	...	...	...	...	...	...	...	...	...	...	...	...	...	...
50+	...	...	...	...	...	...	...	...	...	...	...	...	...	...	...	...
Unspecified	...	...	...	...	...	...	...	...	...	...	...	...	...	...	...	...
North Arcot District—*contd.*																
All Sizes	68	133	92	23	9	22	17	22	8	14	10	110	...	...	...	...
Less than 1	18	32	28	6	1	2	...	8	1	1	1	15	...	...	...	...
1.0 — 2.4	28	56	37	8	3	7	9	5	4	5	1	45	...	...	...	...
2.5 — 4.9	15	32	20	3	4	9	6	9	2	4	3	48	...	...	...	...
5.0 — 7.4	6	11	6	6	1	4	2	...	1	4	5	2	...	...	...	...
7.5 — 9.9	...	...	...	...	...	...	...	...	...	...	...	...	...	...	...	...
10.0 — 12.4	1	2	1	...	...	...	...	...	...	...	...	...	...	...	...	...
12.5 — 14.9	...	...	...	...	...	...	...	...	...	...	...	...	...	...	...	...
15.0 — 29.9	...	...	...	...	...	...	...	...	...	...	...	...	...	...	...	...
30.0 — 49.9	...	...	...	...	...	...	...	...	...	...	...	...	...	...	...	...
50+	...	...	...	...	...	...	...	...	...	...	...	...	...	...	...	...
Unspecified	...	...	...	...	...	...	...	...	...	...	...	...	...	...	...	...

UNION TABLE B-XV—*contd.*

SAMPLE HOUSEHOLDS ENGAGED BOTH IN CULTIVATION AND HOUSEHOLD INDUSTRY CLASSIFIED BY SIZE OF LAND IN RURAL AND URBAN AREAS SEPARATELY

(Based on 20% Sample)

Size of land cultivated (in acres)	Total of cultivating households which are also engaged in household industry				Cultivating households engaged in household industry						
					1 Person			2 Persons			
	Household	Family Worker		Hired Worker	Household	Family Worker		Household	Family Worker		Hired Worker
		Males	Females			Males	Females		Males	Females	
(1)	(2)	(3)	(4)	(5)	(6)	(7)	(8)	(9)	(10)	(11)	(12)
All Urban Areas—*contd.*											
South Arcot District											
All Sizes ...	108	205	61	272	18	17	1	35	53	14	3
Less than 1 ...	36	76	19	58	6	6	...	12	20	3	1
1.0 — 2.4 ...	46	80	19	148	8	8	...	20	28	10	2
2.5 — 4.9 ...	19	35	18	56	2	2	...	2	3	1	...
5.0 — 7.4 ...	3	7	...	...	1	1	...	1	2	...	...
7.5 — 9.9 ...	2	6	3	...	...	...	...	...	...	...	...
10.0 — 12.4 ...	1	..	1	..	1	...	1	...	...	...	...
12.5 — 14.9 ...	...	...	..	...	...	...	...	...	...	...	...
15.0 — 29.9 ...	1	1	1	10	...	...	...	...	...	...	...
30.0 — 49.9 ...	...	...	...	...	...	...	...	...	...	...	...
50+ ...	.	...	...	...	...	...	...	...	...	...	...
Unspecified ...	...	...	...	...	...	...	...	...	...	...	...
Salem District											
All Sizes ...	188	360	207	216	17	15	2	54	69	36	3
Less than 1 ...	26	45	27	17	...	...	...	9	13	5	...
1.0 — 2.4 ...	80	132	81	84	13	11	2	29	33	24	1
2.5 — 4.9 ...	47	88	59	43	3	3	...	12	17	5	2
5.0 — 7.4 ...	25	69	24	50	...	...	...	4	6	2	...
7.5 — 9.9 ...	3	5	5	2	...	...	...	...	...	...	...
10.0 — 12.4 ...	6	19	9	20	1	1	...	...	...	...	...
12.5 — 14.9 ...	...	...	...	...	...	...	...	...	...	...	...
15.0 — 29.9 ...	1	2	2	...	...	...	...	...	...	...	...
30.0 — 49.9 ...	..	...	...	...	...	...	...	...	...	...	...
50+ ...	...	...	...	...	...	..	...	...	...	...	...
Unspecified ...	...	...	...	...	...	...	...	...	...	...	...

UNION TABLE B-XV—*contd.*

SAMPLE HOUSEHOLDS ENGAGED BOTH IN CULTIVATION AND HOUSEHOLD INDUSTRY CLASSIFIED BY SIZE OF LAND IN RURAL AND URBAN AREAS SEPARATELY

(Based on 20% Sample)

Size of land cultivated (in acres)	Cultivating households engaged in household industry															
	3—5 Persons				6—10 Persons				More than 10 Persons				Unspecified			
	House-hold	Family Worker		Hired Worker	House-hold	Family Worker		Hired Worker	House-hold	Family Worker		Hired Worker	House-hold	Family Worker		Hired Worker
		Males	Females			Males	Females			Males	Females			Males	Females	
	(13)	(14)	(15)	(16)	(17)	(18)	(19)	(20)	(21)	(22)	(23)	(24)	(25)	(26)	(27)	(28)
All Urban Areas—*contd.*																
South Arcot District—*contd.*																
All Sizes ...	39	94	32	13	7	25	8	18	9	16	6	238	...	...	...	...
Less than 1 ..	15	41	13	4	2	7	3	3	1	2	...	50	...	...	...	...
1.0 — 2.4 ...	13	28	9	4	2	11	...	7	3	5	...	135	...	...	...	...
2.5 — 4.9 ...	9	18	10	5	2	4	2	8	4	8	5	43	...	...	...	...
5.0 — 7.4 ...	1	4	...	...	...	...	...	...	...	...	...	...	...	...	...	...
7.5 — 9.9 ...	1	3	...	...	1	3	3	...	...	...	...	...	...	...	...	...
10.0 — 12.4 ...	...	...	...	...	...	...	...	...	...	...	...	...	...	...	...	...
12.5 — 14.9 ...	...	...	...	...	...	...	...	...	...	...	...	...	...	...	...	...
15.0 — 29.9 ...	...	...	...	...	...	...	...	...	1	1	1	10	...	...	...	...
30.0 — 49.9 ...	...	...	...	...	...	...	...	...	...	...	...	...	...	...	...	...
50+ ...	...	...	...	...	...	...	...	...	...	...	...	...	...	...	...	...
Unspecified ...	...	...	...	...	...	...	...	...	...	...	...	...	...	..	...	...
Salem District—*contd.*																
All Sizes ...	80	174	101	17	28	81	57	65	9	21	11	131	...	...	...	...
Less than 1 ...	15	27	20	5	1	3	...	5	1	2	2	7	...	...	...	...
1.0 — 2.4 ...	29	64	37	2	6	17	13	14	3	7	5	67	...	...	...	...
2.5 — 4.9 ...	20	43	30	2	11	23	22	29	1	2	2	10	...	...	...	...
5.0 — 7.4 ...	11	29	7	6	7	29	13	12	3	5	2	32	...	...	...	...
7.5 — 9.9 ...	3	5	5	2	...	...	...	...	...	...	...	...	...	...	...	...
10.0 — 12.4 ...	1	4	...	...	3	9	9	5	1	5	...	15	...	...	...	...
12.5 — 14.9 ...	...	...	...	...	...	...	...	...	...	...	...	...	...	...	...	...
15.0 — 29.9 ...	1	2	2	...	...	...	...	...	...	...	...	...	...	...	...	...
30.0 — 49.9 ...	...	...	...	...	...	...	...	...	...	...	...	...	...	...	...	...
50+ ...	...	...	...	...	...	...	...	...	...	...	...	...	...	...	...	...
Unspecified ...	...	...	...	...	...	..	...	...	...	...	...	...	...	...	...	...

UNION TABLE B-XV—*contd.*

SAMPLE HOUSEHOLDS ENGAGED BOTH IN CULTIVATION AND HOUSEHOLD INDUSTRY CLASSIFIED BY SIZE OF LAND IN RURAL AND URBAN AREAS SEPARATELY

(*Based on 20% Sample*)

Size of land cultivated (in acres)	Total of cultivating households which are also engaged in household industry				Cultivating households engaged in household industry						
					1 Person			2 Persons			
	Household	Family Worker		Hired Worker	Household	Family Worker		Household	Family Worker		Hired Worker
		Males	Females			Males	Females		Males	Females	
(1)	(2)	(3)	(4)	(5)	(6)	(7)	(8)	(9)	(10)	(11)	(12)
All Urban Areas—*contd.*											
Coimbatore District											
All Sizes ...	84	138	63	165	10	10	...	23	30	13	3
Less than 1 ...	3	5	1	...	1	1	...	1	1	1	...
1.0 — 2.4 ...	19	30	16	21	2	2	...	6	7	5	...
2.5 — 4.9 ...	28	43	17	18	5	5	...	10	14	5	1
5.0 — 7.4 ...	13	22	12	23	2	2	...	...	...	...	...
7.5 — 9.9 ...	5	8	6	9	...	...	...	2	2	2	...
10.0 — 12.4 ...	8	14	4	16	...	...	...	4	6	...	2
12.5 — 14.9 ...	1	1	1	1	...	...	...	...	...	...	...
15.0 — 29.9 ...	6	13	5	77	...	...	...	...	...	...	...
30.0 — 49.9 ...	1	2	1	..	...	...	...	...	...	...	...
50+ ...	...	...	...	...	...	...	...	...	...	...	...
Unspecified ...	...	...	...	...	...	...	...	...	...	...	...
The Nilgiris District											
All Sizes ...	26	43	20	67	3	3	...	3	3	3	...
Less than 1 ...	7	9	6	10	2	2	...	...	...	...	...
1.0 — 2.4 ...	10	12	8	25	1	1	...	3	3	3	...
2.5 — 4.9 ...	3	6	2	11	...	...	...	...	...	...	...
5.0 — 7.4 ...	4	12	3	10	...	...	...	...	...	...	...
7.5 — 9.9 ...	1	3	1	5	...	...	...	...	...	...	...
10.0 — 12.4 ...	1	1	...	6	...	...	...	...	...	...	...
12.5 — 14.9 ...	...	...	...	...	...	...	...	...	...	...	...
15.0 — 29.9 ...	...	...	...	...	...	...	...	...	...	...	...
30.0 — 49.9 ...	...	...	...	...	...	...	...	...	...	...	...
50+ ...	...	...	...	...	...	...	...	...	...	...	...
Unspecified ...	...	...	...	...	...	...	...	...	...	...	...

UNION TABLE B-XV—*contd.*

SAMPLE HOUSEHOLDS ENGAGED BOTH IN CULTIVATION AND HOUSEHOLD INDUSTRY CLASSIFIED BY SIZE OF LAND IN RURAL AND URBAN AREAS SEPARATELY

(Based on 20% Sample)

Size of land cultivated (in acres)	Cultivating households engaged in household industry															
	3—5 Persons				6—10 Persons				More than 10 Persons				Unspecified			
	House-hold	Family Worker		Hired Worker	House-hold	Family Worker		Hired Worker	House-hold	Family Worker		Hired Worker	House-hold	Family Worker		Hired Worker
		Males	Females			Males	Females			Males	Females			Males	Females	
	(13)	(14)	(15)	(16)	(17)	(18)	(19)	(20)	(21)	(22)	(23)	(24)	(25)	(26)	(27)	(28)
All Urban Areas—*contd.*																
Coimbatore District—*contd.*																
All Sizes	39	83	35	17	4	2	6	22	8	13	9	123	...	...	...	...
Less than 1	1	3	...	...	...	...	...	...	...	...	...	...	...	...	...	...
1.0 — 2.4	9	18	10	2	...	...	...	...	2	3	1	19	...	...	...	...
2.5 — 4.9	11	24	9	6	2	...	3	11	...	...	...	...	...	...	...	...
5.0 — 7.4	8	16	9	2	2	2	3	11	1	2	...	10	...	...	...	...
7.5 — 9.9	2	3	2	1	...	...	...	...	1	3	2	8	...	...	...	...
10.0 — 12.4	3	8	3	2	...	...	...	...	1	...	1	12	...	...	...	...
12.5 — 14.9	1	1	1	1	...	...	...	...	...	...	...	...	...	...	...	...
15.0 — 29.9	3	8	...	3	...	...	...	...	3	5	5	74	...	...	...	...
30.0 — 49.9	1	2	1	...	...	...	...	...	...	...	...	...	...	...	...	...
50+	...	...	...	...	...	...	...	...	...	...	...	...	...	...	...	...
Unspecified	...	...	...	...	...	...	...	...	...	...	...	...	...	...	...	...
The Nilgiris District—*contd.*																
All Sizes	11	22	10	5	6	11	3	34	3	4	4	28	...	...	...	...
Less than 1	4	6	6	...	...	...	...	...	1	1	...	10	...	...	...	...
1.0 — 2.4	3	6	2	1	2	2	1	14	1	...	2	10	...	...	...	...
2.5 — 4.9	1	1	1	2	2	5	1	9	...	...	...	...	...	...	...	...
5.0 — 7.4	3	9	1	2	...	...	...	...	1	3	2	8	...	...	...	...
7.5 — 9.9	...	...	...	...	1	3	1	5	...	...	...	...	...	...	...	...
10.0 — 12.4	...	...	...	...	1	1	...	6	...	...	...	...	...	...	...	...
12.5 — 14.9	...	...	...	...	...	...	...	...	...	...	...	...	...	...	...	...
15.0 — 29.9	...	...	...	...	...	...	...	...	...	...	...	...	...	...	...	...
30.0 — 49.9	...	...	...	...	...	...	...	...	...	...	...	...	...	...	...	...
50+	...	...	...	...	...	...	...	...	...	...	...	...	...	...	...	...
Unspecified	...	...	...	...	...	...	...	...	...	...	...	...	...	...	...	...

UNION TABLE B-XV—*contd.*

SAMPLE HOUSEHOLDS ENGAGED BOTH IN CULTIVATION AND HOUSEHOLD INDUSTRY CLASSIFIED BY SIZE OF LAND IN RURAL AND URBAN AREAS SEPARATELY

(*Based on 20% Sample*)

Size of land cultivated (in acres)		Total of cultivating households which are also engaged in household industry				Cultivating households engaged in household industry						
						1 Person			2 Persons			
		Household	Family Worker		Hired Worker	Household	Family Worker		Household	Family Worker		Hired Worker
			Males	Females			Males	Females		Males	Females	
(1)		(2)	(3)	(4)	(5)	(6)	(7)	(8)	(9)	(10)	(11)	(12)
All Urban Areas—*contd.*												
Madurai District												
All Sizes	...	97	166	74	66	20	17	3	33	45	19	2
Less than 1	...	13	27	8	1	1	1	...	9	13	5	...
1.0 — 2.4	...	49	72	37	29	14	12	2	16	22	8	2
2.5 — 4.9	...	17	34	14	33	3	3	...	3	3	3	...
5.0 — 7.4	...	11	20	8	2	2	1	1	3	5	1	...
7.5 — 9.9	...	2	3	3	1	...	...	...	...	...	...	...
10.0 — 12.4	...	2	4	2	...	...	...	...	1	1	1	...
12.5 — 14.9	...	...	...	...	...	...	...	...	...	...	...	...
15.0 — 29.9	...	2	4	1	...	...	...	...	1	1	1	...
30.0 — 49.9	...	1	2	1	...	...	...	...	...	...	...	...
50+	...	...	...	...	...	...	...	...	...	...	...	...
Unspecified	...	...	...	...	...	...	...	...	...	...	...	...
Tiruchirapalli District												
All Sizes	...	206	319	189	110	32	31	1	81	97	64	1
Less than 1	...	70	97	66	...	13	13	...	30	31	29	...
1.0 — 2.4	...	67	106	59	10	9	8	1	32	43	21	...
2.5 — 4.9	...	45	72	37	47	9	9	...	11	14	7	1
5.0 — 7.4	...	18	32	19	23	1	1	...	6	7	5	...
7.5 — 9.9	...	3	6	2	...	...	...	...	1	2	...	...
10.0 — 12.4	...	2	6	4	30	...	...	...	...	...	...	...
12.5 — 14.9	...	1	...	2	...	...	...	...	1	...	2	...
15.0 — 29.9	...	...	...	...	...	...	...	...	...	...	...	...
30.0 — 49.9	...	...	...	...	...	...	...	...	...	...	...	...
50+	...	...	...	...	...	...	...	...	...	...	...	...
Unspecified	...	...	...	...	...	...	...	...	...	...	...	...

UNION TABLE B-XV—*contd.*

SAMPLE HOUSEHOLDS ENGAGED BOTH IN CULTIVATION AND HOUSEHOLD INDUSTRY CLASSIFIED BY SIZE OF LAND IN RURAL AND URBAN AREAS SEPARATELY

(Based on 20% Sample)

Size of land cultivated (in acres)	Cultivating households engaged in household industry															
	3—5 Persons				6—10 Persons				More than 10 Persons				Unspecified			
	House-hold	Family Worker		Hired Worker	House-hold	Family Worker		Hired Worker	House-hold	Family Worker		Hired Worker	House-hold	Family Worker		Hired Worker
		Males	Females			Males	Females			Males	Females			Males	Females	
	(13)	(14)	(15)	(16)	(17)	(18)	(19)	(20)	(21)	(22)	(23)	(24)	(25)	(26)	(27)	(28)
All Urban Areas—*contd.*																
Madurai District—*contd.*																
All Sizes ...	33	75	27	13	8	22	21	17	3	7	4	34	...	...	...	...
Less than 1 ...	2	8	...	1	1	5	3	...	...	...	...	...	...	...	...	...
1.0 — 2.4 ...	13	24	14	6	5	13	13	11	1	1	...	10	...	...	...	...
2.5 — 4.9 ...	8	20	6	3	1	2	1	6	2	6	4	24	...	...	...	...
5.0 — 7.4 ...	5	12	2	2	1	2	4	...	...	...	...	...	...	...	...	...
7.5 — 9.9 ...	2	3	3	1	...	...	...	...	...	...	...	...	...	...	...	...
10.0 — 12.4 ...	1	3	1	...	...	...	...	...	...	...	...	...	...	...	...	...
12.5 — 14.9 ...	...	...	...	...	...	...	...	...	...	...	...	...	...	...	...	...
15.0 — 29.9 ...	1	3	...	...	...	...	...	...	...	...	...	...	...	...	...	...
30.0 — 49.9 ...	1	2	1	...	...	...	...	...	...	...	...	...	...	...	...	...
50+ ...	...	...	...	...	...	...	...	...	...	...	...	...	...	...	...	...
Unspecified ...	...	...	...	...	...	...	...	...	...	...	...	...	...	...	...	...
Tiruchirapalli District—*contd.*																
All Sizes .	78	157	99	18	11	25	23	29	4	9	2	62	...	...	...	...
Less than 1 ..	27	53	37	...	...	...	...	...	...	...	...	...	...	..	...	...
1.0 — 2.4 ...	22	45	25	5	4	10	12	5	...	...	...	...	...	...	...	...
2.5 — 4.9 ...	20	39	28	5	2	4	...	9	3	6	2	32	...	...	..	...
5.0 — 7.4 ...	7	16	7	8	4	8	7	15	...	...	...	...	...	...	...	...
7.5 — 9.9 ...	2	4	2	...	...	...	...	...	...	...	...	...	...	...	...	...
10.0 — 12.4 ...	...	...	...	...	1	3	4	...	1	3	...	30	...	...	...	...
12.5 — 14.9 ...	...	...	...	...	...	...	...	...	...	...	...	...	...	...	...	...
15.0 — 29.9 ...	...	...	...	..	...	...	...	...	...	...	...	...	...	...	...	...
30.0 — 49.9 ...	...	...	...	...	...	...	...	...	...	...	...	...	...	..	...	...
50+ ...	...	...	...	...	...	...	...	...	...	...	...	...	...	...	...	...
Unspecified ...	...	...	...	...	...	...	...	...	...	...	...	...	...	..	...	...

UNION TABLE B-XV—*contd.*

SAMPLE HOUSEHOLDS ENGAGED BOTH IN CULTIVATION AND HOUSEHOLD INDUSTRY CLASSIFIED BY SIZE OF LAND IN RURAL AND URBAN AREAS SEPARATELY

(Based on 20% Sample)

Size of land cultivated (in acres)	Total of cultivating households which are also engaged in household industry				Cultivating households engaged in household industry						
					1 Person			2 Persons			
	Household	Family Worker		Hired Worker	Household	Family Worker		Household	Family Worker		Hired Worker
		Males	Females			Males	Females		Males	Females	
(1)	(2)	(3)	(4)	(5)	(6)	(7)	(8)	(9)	(10)	(11)	(12)
All Urban Areas—*contd.*											
Thanjavur District											
All Sizes ...	95	134	66	200	28	24	4	16	20	11	1
Less than 1 ...	16	21	17	15	7	6	1	2	1	3	...
1.0 — 2.4 ...	37	42	25	66	15	12	3	5	7	3	...
2.5 — 4.9 ...	21	37	8	32	3	3	...	4	6	1	1
5.0 — 7.4 ...	10	15	12	63	...	...	...	5	6	4	...
7.5 — 9.9 ...	1	1	2	2	...	...	...	...	...	...	...
10.0 — 12.4 ...	6	9	...	16	1	1	...	...	...	...	...
12.5 — 14.9 ...	1	1	...	...	1	1	...	...	...	...	...
15.0 — 29.9 ...	1	3	...	2	...	...	...	...	...	...	...
30.0 — 49.9 ...	1	4	2	4	...	...	...	...	...	...	...
50+ ...	1	1	...	...	1	1	...	...	...	...	...
Unspecified ...	...	...	...	...	...	...	...	...	...	...	...
Ramanathapuram District											
All Sizes ...	149	185	173	73	25	23	2	54	56	51	1
Less than 1 ...	32	39	32	8	8	7	1	11	11	11	...
1.0 — 2.4 ...	62	77	66	33	11	11	...	20	21	18	1
2.5 — 4.9 ...	27	35	35	20	3	3	...	11	11	11	...
5.0 — 7.4 ...	14	19	22	6	2	1	1	5	6	4	...
7.5 — 9.9 ...	4	3	6	...	1	1	...	1	...	2	...
10.0 — 12.4 ...	5	5	7	2	...	...	...	3	4	2	...
12.5 — 14.9 ...	...	...	...	...	...	...	...	...	...	...	...
15.0 — 29.9 ...	4	6	4	...	...	...	...	3	3	3	...
30.0 — 49.9 ...	1	1	1	4	...	...	...	...	...	...	...
50+ ...	...	...	...	...	...	...	...	...	...	...	...
Unspecified ...	...	...	...	...	...	...	...	...	...	...	...

UNION TABLE B-XV—*contd.*

SAMPLE HOUSEHOLDS ENGAGED BOTH IN CULTIVATION AND HOUSEHOLD INDUSTRY CLASSIFIED BY SIZE OF LAND IN RURAL AND URBAN AREAS SEPARATELY

(*Based on 20% Sample*)

Size of land cultivated (in acres)	Cultivating households engaged in household industry															
	3—5 Persons				6—10 Persons				More than 10 Persons				Unspecified			
	House-hold	Family Worker		Hired Worker	House-hold	Family Worker		Hired Worker	House-hold	Family Worker		Hired Worker	House-hold	Family Worker		Hired Worker
		Males	Females			Males	Females			Males	Females			Males	Females	
	(13)	(14)	(15)	(16)	(17)	(18)	(19)	(20)	(21)	(22)	(23)	(24)	(25)	(26)	(27)	(28)
All Urban Areas—*contd.*																
Thanjavur District—*contd.*																
All Sizes ...	32	54	30	39	13	22	14	56	6	14	7	104	...	...	...	...
Less than 1 ...	4	8	7	...	2	3	4	7	1	3	2	8	...	...	...	...
1.0 — 2.4 ...	10	15	12	10	5	6	6	21	2	2	1	35	...	...	...	...
2.5 — 4.9 ...	10	18	6	12	3	6	...	13	1	4	1	6	...	...	...	...
5.0 — 7.4 ...	2	3	3	3	1	1	2	5	2	5	3	55	...	...	...	...
7.5 — 9.9 ...	1	1	2	2	...	...	...	...	...	...	...	...	...	...	...	...
10.0 — 12.4 ...	4	6	...	10	1	2	...	6	...	...	...	...	...	...	...	...
12.5 — 14.9 ...	...	...	...	...	...	...	...	...	...	...	...	...	...	...	...	...
15.0 — 29.9 ...	1	3	...	2	...	...	...	...	...	...	...	...	...	...	...	...
30.0 — 49.9 ...	...	...	...	...	1	4	2	4	...	...	...	...	...	...	...	...
50+ ...	...	...	...	...	...	...	...	...	...	...	...	...	...	...	...	...
Unspecified ...	...	...	...	...	...	...	...	...	...	...	...	...	...	...	...	...
Ramanathapuram District—*contd.*																
All Sizes ...	60	81	102	26	8	23	16	14	2	2	2	32	...	...	...	...
Less than 1 ...	12	17	18	8	1	4	2	...	...	...	...	...	...	...	...	...
1.0 — 2.4 ...	27	37	41	15	3	7	6	5	1	1	1	12	...	...	...	...
2.5 — 4.9 ...	11	14	21	...	1	6	2	...	1	1	1	20	...	...	...	...
5.0 — 7.4 ...	5	7	12	1	2	5	5	5	...	...	...	...	...	...	...	...
7.5 — 9.9 ...	2	2	4	...	...	...	...	...	...	...	...	...	...	...	...	...
10.0 — 12.4 ...	2	1	5	2	...	...	...	...	...	...	...	...	...	...	...	...
12.5 — 14.9 ...	...	...	...	...	...	...	...	...	...	...	...	...	...	...	...	...
15.0 — 29.9 ...	1	3	1	...	...	...	...	...	...	...	...	...	...	...	...	...
30.0 — 49.9 ...	...	...	...	...	1	1	1	4	...	...	...	...	...	...	...	...
50+ ...	...	...	...	...	...	...	...	...	...	...	...	...	...	...	...	...
Unspecified ...	...	...	...	...	...	...	...	...	...	...	...	...	...	...	...	...

UNION TABLE B-XV—*contd.*

SAMPLE HOUSEHOLDS ENGAGED BOTH IN CULTIVATION AND HOUSEHOLD INDUSTRY CLASSIFIED BY SIZE OF LAND IN RURAL AND URBAN AREAS SEPARATELY

(Based on 20% Sample)

Size of land cultivated (in acres)	Total of cultivating households which are also engaged in household industry				Cultivating households engaged in household industry						
					1 Person			2 Persons			
	Household	Family Worker		Hired Worker	Household	Family Worker		Household	Family Worker		Hired Worker
		Males	Females			Males	Females		Males	Females	
(1)	(2)	(3)	(4)	(5)	(6)	(7)	(8)	(9)	(10)	(11)	(12)
All Urban Areas—*contd.*											
Tirunelveli District											
All Sizes ...	623	870	863	260	65	48	17	232	244	216	4
Less than 1 ...	275	345	354	85	36	26	10	122	130	113	1
1.0 — 2.4 ...	208	297	310	74	23	18	5	73	78	67	1
2.5 — 4.9 ...	86	145	116	54	5	4	1	19	17	21	...
5.0 — 7.4 ...	29	41	42	22	1	...	1	9	10	7	1
7.5 — 9.9 ..	5	10	5	11	..	...	...	2	2	1	1
10.0 — 12.4 ...	13	23	22	14	..	...	...	4	4	4	...
12.5 — 14.9 ...	1	1	3	...	..	...	...	...	...	...	...
15.0 — 29.9 ...	3	4	8	...	...	...	...	1	1	1	...
30.0 — 49.9 ...	3	4	3	...	...	...	...	2	2	2	...
50+ ..	...	...	...	...	...	...	...	...	...	...	...
Unspecified ...	...	..	...	...	...	...	...	...	...	...	...
Kanyakumari District											
All Sizes ...	71	82	77	71	10	4	6	21	21	20	1
Less than 1 ..	42	39	50	32	7	2	5	14	15	12	1
1.0 — 2.4 ...	24	33	21	36	3	2	1	5	4	6	...
2.5 — 4.9 ...	2	5	4	1	..	...	...	1	1	1	...
5.0 — 7.4 ...	2	4	1	2	...	...	...	...	...	...	...
7.5 — 9.9 ...	...	...	...	...	...	...	...	...	...	...	...
10.0 — 12.4 ...	...	...	...	...	...	...	...	...	...	...	...
12.5 — 14.9 ...	...	...	...	...	...	...	...	...	...	...	...
15.0 — 29.9 ...	...	...	...	...	...	...	...	...	...	...	...
30.0 — 49.9 ...	1	1	1	...	...	...	...	1	1	1	...
50+ ..	...	...	...	...	...	...	...	...	...	...	...
Unspecified ..	...	...	...	...	..	...	...	...	...	...	...

UNION TABLE B-XV—*concld.*

SAMPLE HOUSEHOLDS ENGAGED BOTH IN CULTIVATION AND HOUSEHOLD INDUSTRY CLASSIFIED BY SIZE OF LAND IN RURAL AND URBAN AREAS SEPARATELY

(*Based on* 20% *Sample*)

Size of land cultivated (in acres)	Cultivating households engaged in household industry															
	3—5 Persons				6—10 Persons				More than 10 Persons				Unspecified			
	House-hold	Family Worker Males	Family Worker Females	Hired Worker	House-hold	Family Worker Males	Family Worker Females	Hired Worker	House-hold	Family Worker Males	Family Worker Females	Hired Worker	House-hold	Family Worker Males	Family Worker Females	Hired Worker
	(13)	(14)	(15)	(16)	(17)	(18)	(19)	(20)	(21)	(22)	(23)	(24)	(25)	(26)	(27)	(28)
All Urban Areas—*concld.*																
Tirunelveli District—*contd.*																
All Sizes ...	261	429	444	81	54	135	171	60	11	14	15	115	...	...	...	...
Less than 1 ...	95	140	168	21	19	46	60	23	3	3	3	40	...	...	...	...
1.0 — 2.4 ...	89	151	162	28	20	46	69	18	3	4	7	27	...	...	...	...
2.5 — 4.9 ...	54	100	80	19	5	19	14	3	3	5	...	32	...	...	...	...
5.0 — 7.4 ...	14	21	18	11	4	9	12	4	1	1	4	6	...	...	...	...
7.5 — 9.9 ...	1	3	...	2	2	5	4	8	...	...	...	...	...	...	...	...
10.0 — 12.4 ...	5	10	9	.	3	8	8	4	1	1	1	10	...	...	...	...
12.5 — 14.9 ...	1	1	3	..	...	...	..	...	...	...	...	...	...	...	...	...
15.0 — 29.9 ...	1	1	3	..	1	2	4	...	...	...	...	...	...	...	...	...
30.0 — 49.9 ...	1	2	1		...	...	...	...	...	...	...	...	...	...	...	...
50+ ...	...	...	...	...	..	...	...	...	...	...	...	...	...	...	...	...
Unspecified ...	...	..	...	...	...	...	...	...	...	...	...	...	...	...	...	...
Kanyakumari District—*contd.*																
All Sizes ...	34	46	42	32	4	9	7	13	2	2	2	25	...	...	...	...
Less than 1 ...	19	20	31	16	1	1	1	5	1	1	1	10	...	...	...	...
1.0 — 2.4 ...	13	22	10	14	2	4	3	7	1	1	1	15	...	...	...	...
2.5 — 4.9 ...	...	...	...	...	1	4	3	1	...	...	...	...	...	...	...	...
5.0 — 7.4 ...	2	4	1	2	...	...	...	...	...	...	...	...	...	...	...	...
7.5 — 9.9 ...	...	...	...	...	...	...	...	...	...	...	...	...	...	...	...	...
10.0 — 12.4 ...	...	...	...	...	...	...	...	...	...	...	...	...	...	...	...	...
12.5 — 14.9 ...	...	...	...	...	...	...	...	...	...	...	...	...	...	...	...	...
15.0 — 29.9 ...	...	...	...	..	...	...	...	...	...	...	...	...	...	...	...	...
30.0 — 49.9 ..	...	...	...	...	...	..	...	...	...	...	...	...	...	...	...	...
50+ ...	...	...	...	...	...	...	...	...	...	...	...	...	...	...	...	...
Unspecified ...	...	..	...	...	...	...	...	...	...	...	...	...	...	...	...	...

STATE TABLE B-XV

SAMPLE HOUSEHOLDS ENGAGED BOTH IN CULTIVATION AND HOUSEHOLD INDUSTRY CLASSIFIED BY SIZE OF LAND IN RURAL AND URBAN AREAS SEPARATELY

(Based on 20% Sample)

Size of land cultivated (in acres)		Total of cultivating households which are also engaged in household industry				Cultivating households engaged in household industry						
						1 Person			2 Persons			
		Household	Family Worker		Hired Worker	Household	Family Worker		Household	Family Worker		Hired Worker
			Males	Females			Males	Females		Males	Females	
(1)		(2)	(3)	(4)	(5)	(6)	(7)	(8)	(9)	(10)	(11)	(12)
All Rural Areas												
CHINGLEPUT DISTRICT												
All Sizes	...	1,532	2,806	1,055	1,829	335	322	13	438	639	226	11
Less than 1	...	390	602	232	185	119	116	3	132	186	74	4
1.0 — 2.4	...	671	1,161	440	805	146	140	6	207	307	102	5
2.5 — 4.9	...	335	701	262	513	55	52	3	80	118	41	1
5.0 — 7.4	...	83	200	66	210	10	9	1	12	19	4	1
7.5 — 9.9	..	24	68	26	38	1	1	...	3	3	3	...
10.0 — 12.4	..	12	27	13	5	2	2	...	2	3	1	...
12.5 — 14.9	...	4	11	3	14	..	...	...	..	...	...	...
15.0 — 29.9	...	8	28	2	57	1	1	...	1	2	...	...
30.0 — 49.9	...	1	4	6	2	...	..	...	...	...	...	...
50+	...	...	...	...	.	...	...	...	...	...	...	...
Unspecified	...	4	4	5	...	1	1	...	1	1	1	..
Ponneri Taluk												
All Sizes	..	93	181	44	100	26	26	...	27	44	10	...
Less than 1	..	24	42	15	4	10	10	..	4	6	2	..
1.0 — 2.4		37	62	24	48	10	10	..	12	19	5	..
2.5 — 4.9	...	23	56	3	15	4	4	...	9	15	3	...
5.0 — 7.4	...	6	15	1	33	1	1	...	1	2	...	...
7.5 — 9.9	...	1	3	1	...	...	...	...	...	...	...	..
10.0 — 12.4	...	2	3	...	...	1	1	...	1	2	...	...
12.5 — 14.9	...	...	...	...	...	...	...	...	...	...	...	...
15.0 — 29.9	...	...	...	...	...	...	...	...	...	...	...	...
30.0 — 49.9	...	...	...	...	...	..	...	...	...	...	...	...
50+	...	...	...	...	...	...	...	..	...	...	...	...
Unspecified	...	...	...	...	...	...	...	...	...	...	...	..

STATE TABLE B-XV—*contd.*

SAMPLE HOUSEHOLDS ENGAGED BOTH IN CULTIVATION AND HOUSEHOLD INDUSTRY CLASSIFIED BY SIZE OF LAND IN RURAL AND URBAN AREAS SEPARATELY

(*Based on* 20% *Sample*)

Size of land cultivated (in acres)	Cultivating households engaged in household industry															
	3—5 Persons				6—10 Persons				More than 10 Persons				Unspecified			
	Household	Family Worker		Hired Worker	Household	Family Worker		Hired Worker	Household	Family Worker		Hired Worker	Household	Family Worker		Hired Worker
		Males	Females			Males	Females			Males	Females			Males	Females	
	(13)	(14)	(15)	(16)	(17)	(18)	(19)	(20)	(21)	(22)	(23)	(24)	(25)	(26)	(27)	(28)
All Rural Areas—*contd.*																
CHINGLEPUT DISTRICT—*contd.*																
All Sizes	567	1,315	539	211	117	349	198	307	75	181	79	1,300	...	...	...	...
Less than 1 ...	114	237	112	47	17	46	33	43	8	17	10	91	...	...	...	...
1.0 — 2.4 ...	236	527	229	77	53	135	82	164	29	52	21	559	...	...	...	...
2.5 — 4.9 ...	148	375	142	54	31	98	48	83	21	58	28	375	...	...	...	...
5.0 — 7.4 ...	41	108	34	17	7	29	15	11	13	35	12	181	...	...	...	...
7.5 — 9.9 ...	14	39	9	6	5	21	14	2	1	4	...	30	...	...	...	...
10.0 — 12.4 ...	6	11	6	5	2	11	6	...	...	...	...	...	...	...	...	...
12.5 — 14.9 ...	3	9	1	2	...	...	...	...	1	2	2	12	...	...	...	...
15.0 — 29.9 ...	3	7	2	3	2	9	...	4	1	9	...	50	...	...	...	...
30.0 — 49.9 ...	...		...	...	...	...	...	...	1	4	6	2	...	...	...	...
50+ ...	...	...	...	...	...	...	...	...	...	...	...	...	...	...	...	...
Unspecified ...	2	2	4	...	...	...	...	...	...	...	...	...	...	...	...	...
Ponneri Taluk—*contd.*																
All Sizes ...	32	85	23	13	4	20	11	...	4	6	...	87	...	...	...	...
Less than 1 ...	9	21	9	4	1	5	4	...	...	...	...	...	...	...	...	...
1.0 — 2.4 ...	11	22	12	3	2	9	7	...	2	2	...	45	...	...	...	...
2.5 — 4.9 ...	8	30	...	3	1	6	...	...	1	1	...	12	...	...	...	...
5.0 — 7.4 ...	3	9	1	3	...	...	...	...	1	3	...	30	...	...	...	...
7.5 — 9.9 ...	1	3	1	...	...	...	...	...	...	...	...	...	...	...	...	...
10.0 — 12.4 ...	...	...	...	...	...	...	...	...	...	...	...	...	...	...	...	...
12.5 — 14.9 ...	...	...	...	...	...	...	...	...	...	...	...	...	...	...	...	...
15.0 — 29.9 ...	...	...	...	...	...	...	...	...	...	...	...	...	...	...	...	...
30.0 — 49.9 ...	...	...	...	...	...	...	...	...	...	...	...	...	...	...	...	...
50+ ...	...	...	...	...	...	...	...	...	...	...	...	...	...	...	...	...
Unspecified ...	...	...	...	...	...	...	...	...	...	...	...	...	...	...	...	...

STATE TABLE B-XV—*contd.*

SAMPLE HOUSEHOLDS ENGAGED BOTH IN CULTIVATION AND HOUSEHOLD INDUSTRY CLASSIFIED BY SIZE OF LAND IN RURAL AND URBAN AREAS SEPARATELY

(Based on 20% Sample)

Size of land cultivated (in acres)	Total of cultivating households which are also engaged in household industry				Cultivating households engaged in household industry: 1 Person			2 Persons			
	Household	Family Worker: Males	Family Worker: Females	Hired Worker	Household	Family Worker: Males	Family Worker: Females	Household	Family Worker: Males	Family Worker: Females	Hired Worker
(1)	(2)	(3)	(4)	(5)	(6)	(7)	(8)	(9)	(10)	(11)	(12)
All Rural Areas—*contd.*											
CHINGLEPUT DISTRICT—*contd.*											
Tiruvallur Taluk											
All Sizes ...	166	283	100	68	43	39	4	61	95	27	...
Less than 1 ...	47	70	21	4	18	17	1	18	29	7	...
1.0 — 2.4 ...	73	112	50	3	20	17	3	27	39	15	...
2.5 — 4.9 ...	34	70	19	41	4	4	...	14	24	4	...
5.0 — 7.4 ...	8	21	8	20	...	...	...	1	2	...	...
7.5 — 9.9 ...	4	10	2	...	1	1	...	1	1	1	...
10.0 — 12.4 ...	...	...	...	...	...	...	...	...	...	...	...
12.5 — 14.9 ...	...	...	...	...	...	...	...	...	...	...	...
15.0 — 29.9 ...	...	...	...	...	...	...	...	...	...	...	...
30.0 — 49.9 ...	...	...	...	...	...	...	...	...	...	...	...
50+ ...	...	...	...	...	...	...	...	...	...	...	...
Unspecified ...	...	...	...	...	...	...	...	...	...	...	...
Tiruttani Taluk											
All Sizes ...	335	688	294	930	49	48	1	71	107	32	3
Less than 1 ...	105	171	74	137	21	21	...	34	46	20	2
1.0 — 2.4 ...	147	314	126	376	17	17	...	29	48	9	1
2.5 — 4.9 ...	62	149	64	298	10	9	1	6	9	3	...
5.0 — 7.4 ...	14	39	20	84	...	...	...	2	4	...	...
7.5 — 9.9 ...	3	9	7	32	...	...	...	...	...	...	...
10.0 — 12.4 ...	1	1	1	3	...	...	...	...	...	...	...
12.5 — 14.9 ...	...	...	...	...	...	...	...	...	...	...	...
15.0 — 29.9 ...	2	4	...	...	1	1	...	...	...	...	...
30.0 — 49.9 ...	...	...	...	...	...	...	...	...	...	...	...
50+ ...	...	...	...	...	...	...	...	...	...	...	...
Unspecified ...	1	1	2	...	...	...	...	...	...	...	...

STATE TABLE B-XV—*contd.*

SAMPLE HOUSEHOLDS ENGAGED BOTH IN CULTIVATION AND HOUSEHOLD INDUSTRY CLASSIFIED BY SIZE OF LAND IN RURAL AND URBAN AREAS SEPARATELY

(Based on 20% Sample)

Size of land cultivated (in acres)	Cultivating households engaged in household industry															
	3—5 Persons				6—10 Persons				More than 10 Persons				Unspecified			
	House-hold	Family Worker		Hired Worker	House-hold	Family Worker		Hired Worker	House-hold	Family Worker		Hired Worker	House-hold	Family Worker		Hired Worker
		Males	Females			Males	Females			Males	Females			Males	Females	
	(13)	(14)	(15)	(16)	(17)	(18)	(19)	(20)	(21)	(22)	(23)	(24)	(25)	(26)	(27)	(28)
All Rural Areas—*contd.*																
CHINGLEPUT DISTRICT—*contd.*																
Tiruvallur Taluk—*contd.*																
All Sizes ...	55	127	55	8	3	9	9	...	4	13	5	60	..	...	...	...
Less than 1 ...	9	17	8	4	2	7	5	...	...	...	...	...	...	...	...	...
1.0 — 2.4 ...	25	54	28	3	1	2	4	...	...	...	...	...	...	...	...	...
2.5 — 4.9 ...	13	33	12	1	...	...	...	...	3	9	3	40	...	...	...	...
5.0 — 7.4	6	15	6	...	...	...	...	...	1	4	2	20	...	...	...	...
7.5 — 9.9 ...	2	8	1	...	...	...	...	...	...	...	...	...	...	...	...	...
10.0 — 12.4 ..	..	...	...	...	...	...	...	...	...	...	...	...	...	...	...	...
12.5 — 14.9 ..	..	..	...	...	...	...	...	...	...	...	...	...	...	...	...	...
15.0 — 29.9 ...	..	...	...	...	...	...	...	...	...	...	...	...	...	...	...	...
30.0 — 49.9 ...	...	...	...	...	...	...	...	...	...	...	...	...	...	...	...	...
50+ ...	..	...	...	...	...	...	...	...	...	...	...	...	...	...	...	...
Unspecified ...	..	...	...	...	...	...	...	...	...	...	...	...	...	...	...	...
Tiruttani Taluk—*contd.*																
All Sizes ...	121	277	117	75	58	157	99	168	36	99	45	684	...	...	...	...
Less than 1 ..	33	66	29	28	11	25	15	38	6	13	10	69	...	...	...	...
1.0 — 2.4 ...	55	128	56	29	34	95	54	97	12	26	7	249	...	...	...	...
2.5 — 4.9 ...	27	70	29	13	8	23	11	27	11	38	20	258	...	...	...	...
5.0 — 7.4 ...	3	8	...	2	3	9	12	4	6	18	8	78	...	...	...	...
7.5 — 9.9 ...	...	...	...	...	2	5	7	2	1	4	...	30	...	...	...	...
10.0 — 12.4 ...	1	1	1	3	...	...	..	...	...	...	...	...	...	...	...	...
12.5 — 14.9 ...	...	...	...	...	...	...	...	...	...	...	...	...	...	...	...	...
15.0 — 29.9 ...	1	3	...	...	...	...	..	...	...	...	...	...	...	...	...	...
30.0 — 49.9 ...	..	...	...	...	...	...	...	...	...	...	...	...	...	...	...	...
50+ ...	...	...	..	...	...	...	...	...	...	...	...	...	...	...	...	...
Unspecified ...	1	1	2	...	...	...	...	...	...	...	...	...	...	...	...	...

STATE TABLE B-XV—*contd.*

SAMPLE HOUSEHOLDS ENGAGED BOTH IN CULTIVATION AND HOUSEHOLD INDUSTRY CLASSIFIED BY SIZE OF LAND IN RURAL AND URBAN AREAS SEPARATELY

(Based on 20% Sample)

Size of land cultivated (in acres)	Total of cultivating households which are also engaged in househod industry				Cultivating households engaged in household industry						
					1 Person			2 Persons			
	Household	Family Worker		Hired Worker	Household	Family Worker		Household	Family Worker		Hired Worker
		Males	Females			Males	Females		Males	Females	
(1)	(2)	(3)	(4)	(5)	(6)	(7)	(8)	(9)	(10)	(11)	(12)
All Rural Areas—*contd.*											
CHINGLEPUT DISTRICT—*contd.*											
Sriperumbudur Taluk											
All Sizes	87	171	46	31	22	22	...	26	43	9	...
Less than 1	19	29	6	12	9	9	...	5	7	3	...
1.0 — 2.4	39	63	24	6	11	11	...	12	19	5	...
2.5 — 4.9	23	64	11	13	...	...	...	9	17	1	...
5.0 — 7.4	3	9	3	...	1	1	...	...	...	...	...
7.5 — 9.9	...	...	...	...	...	...	...	...	...	...	...
10.0 — 12.4	3	6	2	...	1	1	...	...	...	...	...
12.5 — 14.9	...	...	...	...	...	...	...	...	...	...	...
15.0 — 29.9	...	...	...	...	...	...	...	...	...	...	...
30.0 — 49.9	...	...	...	...	...	...	...	...	...	...	...
50 +	...	...	...	...	...	...	...	...	...	...	...
Unspecified	...	...	...	...	...	...	...	...	...	...	...
Saidapet Taluk											
All Sizes	26	52	12	28	8	8	...	2	4	...	...
Less than 1	5	11	2	4	1	1	...	...	...	...	...
1.0 — 2.4	10	19	2	5	3	3	...	2	4	...	...
2.5 — 4.9	7	12	...	2	4	4	...	...	...	...	...
5.0 — 7.4	1	1	...	15	...	...	...	...	...	...	...
7.5 — 9.9	...	...	...	...	...	...	...	...	...	...	...
10.0 — 12.4	1	2	1	...	...	...	...	...	...	...	...
12.5 — 14.9	...	...	...	...	...	...	...	...	...	...	...
15.0 — 29.9	1	3	1	...	...	...	...	...	...	...	...
30.0 — 49.9	1	4	6	2	...	...	...	...	...	...	...
50+	...	...	...	...	...	...	...	...	...	...	...
Unspecified	...	...	...	...	...	...	...	...	...	...	...

STATE TABLE B-XV—*contd.*

SAMPLE HOUSEHOLDS ENGAGED BOTH IN CULTIVATION AND HOUSEHOLD INDUSTRY CLASSIFIED BY SIZE OF LAND IN RURAL AND URBAN AREAS SEPARATELY

(Based on 20% Sample)

Size of land cultivated (in acres)	Cultivating households engaged in household industry															
	3—5 Persons				6—10 Persons				More than 10 Persons				Unspecified			
	House-hold	Family Worker		Hired Worker	House-hold	Family Worker		Hired Worker	House-hold	Family Worker		Hired Worker	House-hold	Family Worker		Hired Worker
		Males	Females			Males	Females			Males	Females			Males	Females	
	(13)	(14)	(15)	(16)	(17)	(18)	(19)	(20)	(21)	(22)	(23)	(24)	(25)	(26)	(27)	(28)
All Rural Areas—*contd.*																
CHINGLEPUT DISTRICT—*contd.*																
Sriperumbudur Taluk—*contd.*																
All Sizes ...	32	82	31	2	5	20	5	9	2	4	1	20	...	...	...	...
Less than 1 ...	4	11	3	...	...	...	...	...	1	2	...	12	...	...	...	...
1.0 — 2.4 ...	15	32	18	1	1	1	1	5	...	...	...	...	...	...	...	...
2.5 — 4.9 ...	10	32	5	1	3	13	4	4	1	2	1	8	...	...	...	...
5.0 — 7.4 ...	1	2	3	...	1	6	...	...	...	...	...	...	...	...	...	...
7.5 — 9.9 ...	...	...	...	...	...	...	...	...	...	...	...	...	...	...	...	...
10.0 — 12.4 ...	2	5	2	...	...	...	...	...	...	...	...	...	...	...	...	...
12.5 — 14.9 ...	...	...	...	...	...	...	...	...	...	...	...	...	...	...	...	...
15.0 — 29.9 ...	...	...	...	...	...	...	...	...	...	...	...	...	...	...	...	...
30.0 — 49.9 ...	...	...	...	...	...	...	...	...	...	...	...	...	...	...	...	...
50+ ...	...	...	...	...	...	...	...	...	...	...	...	...	...	...	...	...
Unspecified ...	...	...	...	...	...	...	...	...	...	...	...	...	...	...	...	...
Saidapet Taluk—*contd.*																
All Sizes ...	14	35	6	11	...	...	...	...	2	5	6	17	...	...	...	...
Less than 1 ...	4	10	2	4	...	...	...	...	...	...	...	...	...	...	...	...
1.0 — 2.4 ...	5	12	2	5	...	...	...	...	...	...	...	...	...	...	...	...
2.5 — 4.9 ...	3	8	...	2	...	...	...	...	...	...	...	...	...	...	...	...
5.0 — 7.4 ...	...	...	...	...	...	...	...	...	1	1	...	15	...	...	...	...
7.5 — 9.9 ...	...	...	...	...	...	...	...	...	...	...	...	...	...	...	...	...
10.0 — 12.4 ...	1	2	1	...	...	...	...	...	...	...	...	...	...	...	...	...
12.5 — 14.9 ...	...	...	...	...	...	...	...	...	...	...	...	...	...	...	...	...
15.0 — 29.9 ...	1	3	1	...	...	...	...	...	...	...	...	...	...	...	...	...
30.0 — 49.9 ...	...	...	...	...	...	...	...	...	1	4	6	2	...	...	...	...
50+ ...	...	...	...	...	...	...	...	...	...	...	...	...	...	...	...	...
Unspecified ...	...	...	...	...	...	...	...	...	...	...	...	...	...	...	...	...

STATE TABLE B-XV—*contd.*

SAMPLE HOUSEHOLDS ENGAGED BOTH IN CULTIVATION AND HOUSEHOLD INDUSTRY CLASSIFIED BY SIZE OF LAND IN RURAL AND URBAN AREAS SEPARATELY

(*Based on 20% Sample*)

Size of land cultivated (in acres)		Total of cultivating households which are also engaged in household industry				Cultivating households engaged in household industry						
						1 Person			2 Persons			
		Household	Family Worker		Hired Worker	Household	Family Worker		Household	Family Worker		Hired Worker
			Males	Females			Males	Females		Males	Females	
(1)		(2)	(3)	(4)	(5)	(6)	(7)	(8)	(9)	(10)	(11)	(12)
All Rural Areas—*contd.*												
CHINGLEPUT DISTRICT—*contd.*												
Chingleput Taluk												
All Sizes	...	196	362	116	102	47	45	2	62	97	27	...
Less than 1	...	59	96	37	2	18	17	1	22	36	8	...
1.0 — 2.4	...	85	154	37	78	21	21	...	29	47	11	...
2.5 — 4.9	...	42	86	34	22	8	7	1	10	13	7	...
5.0 — 7.4	...	7	16	8	..	...	...	...	1	1	1	...
7.5 — 9.9	...	3	10	...	..	...	...	...	...	...	...	...
10.0 — 12.4	...	...	...	...	...	...	...	...	...	...	...	...
12.5 — 14.9	...	..	...	...	...	...	...	...	...	...	...	...
15.0 — 29.9	..	..	...	...	...	.	...	...	...	...	...	...
30.0 — 49.9	...	...	...	...	...	...	...	...	...	...	...	...
50+	...	.	...	...	...	...	...	...	...	...	...	...
Unspecified	...	..	...	...	...	...	...	...	...	...	...	...
Kancheepuram Taluk												
All Sizes	...	404	722	326	250	77	73	4	126	165	85	2
Less than 1	...	74	110	44	15	20	19	1	29	39	19	...
1.0 — 2.4	...	175	279	127	111	37	36	1	63	83	42	1
2.5 — 4.9	...	99	190	103	45	13	12	1	22	27	17	...
5.0 — 7.4	...	30	63	22	11	6	5	1	7	10	3	1
7.5 — 9.9	...	12	34	16	4	...	...	...	2	2	2	...
10.0 — 12.4	...	4	14	8	...	..	...	...	1	1	1	...
12.5 — 14.9	...	4	11	3	14	...	...	...	...	...	...	...
15.0 — 29.9	...	3	18	...	50	...	...	...	1	2	...	...
30.0 — 49.9	...	...	...	...	...	...	...	...	...	...	...	...
50+	...	...	...	...	...	...	...	...	...	...	...	...
Unspecified	...	3	3	3	...	1	1	...	1	1	1	...

STATE TABLE B-XV—*contd.*

SAMPLE HOUSEHOLDS ENGAGED BOTH IN CULTIVATION AND HOUSEHOLD INDUSTRY CLASSIFIED BY SIZE OF LAND IN RURAL AND URBAN AREAS SEPARATELY

(*Based on 20% Sample*)

Size of land cultivated (in acres)	Cultivating households engaged in household industry															
	3—5 Persons				6—10 Persons				More than 10 Persons				Unspecified			
	House-hold	Family Worker		Hired Worker	House-hold	Family Worker		Hired Worker	House-hold	Family Worker		Hired Worker	House-hold	Family Worker		Hired Worker
		Males	Females			Males	Females			Males	Females			Males	Females	
	(13)	(14)	(15)	(16)	(17)	(18)	(19)	(20)	(21)	(22)	(23)	(24)	(25)	(26)	(27)	(28)
All Rural Areas—*contd.*																
CHINGLEPUT DISTRICT—*contd.*																
Chingleput Taluk—*contd.*																
All Sizes ...	76	197	66	6	6	15	15	16	5	8	6	80	...	...	...	...
Less than 1 ...	17	35	20	2	2	8	8	...	...	...	...	...	...	...	...	...
1.0 — 2.4 ...	29	78	19	2	3	4	4	16	3	4	3	60	...	...	...	...
2.5 — 4.9 ...	21	59	20	2	1	3	3	...	2	4	3	20	...	...	...	...
5.0 — 7.4 ...	6	15	7	...	...	...	...	...	...	...	...	...	...	...	...	...
7.5 — 9.9 ...	3	10	...	...	...	...	...	...	...	...	...	...	...	...	...	...
10.0 — 12.4 ...	...	...	...	...	...	...	...	...	...	...	...	...	...	...	...	...
12.5 — 14.9 ...	...	...	...	...	...	...	...	...	...	...	...	...	...	...	...	...
15.0 — 29.9 ...	...	...	...	...	...	...	...	...	...	...	...	...	...	...	...	...
30.0 — 49.9 ...	...	...	...	...	...	...	...	...	...	...	...	...	...	...	...	...
50+ ...	...	...	...	...	...	...	...	...	...	...	...	...	...	...	...	...
Unspecified ...	...	...	...	...	...	...	...	...	...	...	...	...	...	...	...	...
Kancheepuram Taluk—*contd.*																
All Sizes ...	167	370	182	40	26	91	48	51	8	23	7	157	...	...	...	...
Less than 1 ...	23	49	23	...	1	1	1	5	1	2	...	10	...	...	...	...
1.0 — 2.4 ...	65	136	70	17	5	14	9	8	5	10	5	85	...	...	...	...
2.5 — 4.9 ...	52	115	63	13	12	36	22	32	...	...	...	...	...	...	...	...
5.0 — 7.4 ...	15	42	15	4	2	6	3	6	...	...	...	...	...	...	...	...
7.5 — 9.9 ...	7	16	7	4	3	16	7	...	...	...	...	...	...	...	...	...
10.0 — 12.4 ...	1	2	1	...	2	11	6	...	...	...	...	...	...	...	...	...
12.5 — 14.9 ...	3	9	1	2	...	...	...	...	1	2	2	12	...	...	...	...
15.0 — 29.9 ...	...	...	...	...	1	7	...	...	1	9	...	50	...	...	...	...
30.0 — 49.9 ...	...	...	...	...	...	...	...	...	...	...	...	...	...	...	...	...
50+ ...	...	...	...	...	...	...	...	...	...	...	...	...	...	...	...	...
Unspecified ...	1	1	2	...	...	...	...	...	...	...	...	...	...	...	...	...

STATE TABLE B-XV—*contd.*

SAMPLE HOUSEHOLDS ENGAGED BOTH IN CULTIVATION AND HOUSEHOLD INDUSTRY CLASSIFIED BY SIZE OF LAND IN RURAL AND URBAN AREAS SEPARATELY

(*Based on 20% Sample*)

Size of land cultivated (in acres)	Total of cultivating households which are also engaged in household industry				Cultivating households engaged in household industry						
					1 Person			2 Persons			
	Household	Family Worker		Hired Worker	Household	Family Worker		Household	Family Worker		Hired Worker
		Males	Females			Males	Females		Males	Females	
(1)	(2)	(3)	(4)	(5)	(6)	(7)	(8)	(9)	(10)	(11)	(12)
All Rural Areas—*contd.*											
CHINGLEPUT DISTRICT—*contd.*											
Maduranthakam Taluk											
All Sizes ...	225	347	117	320	63	61	2	63	84	36	6
Less than 1 ...	57	73	33	7	22	22	...	20	23	15	2
1.0 — 2.4 ...	105	158	50	178	27	25	2	33	48	15	3
2.5 — 4.9 ...	45	74	28	77	12	12	...	10	13	6	1
5.0 — 7.4 ...	14	36	4	47	2	2	..	...	...	...	...
7.5 — 9.9 ...	1	2	...	2	..	...	...	...	...	..	...
10.0 — 12.4 ...	1	1	1	2	...	...	...	...	...	...	...
12.5 — 14.9 ...	...	...	...	...	...	...	...	...	...	...	.
15.0 — 29.9 ...	2	3	1	7	...	...	...	...	...	..	...
30.0 — 49.9 ...	...	...	...	...	...	...	...	...	...	...	...
50+ ...	...	...	...	...	..	...	...	...	...	...	...
Unspecified ...	...	...	...	...	...	...	...	...	...	...	...
NORTH ARCOT DISTRICT											
All Sizes ...	3,410	6,856	3,463	2,365	471	453	18	975	1,362	575	13
Less than 1 ...	644	1,006	523	249	139	135	4	253	331	173	2
1.0 — 2.4 ...	1,444	2,633	1,305	607	223	212	11	465	658	269	3
2.5 — 4.9 ...	850	1,914	958	782	79	77	2	192	277	104	3
5.0 — 7.4 ...	303	785	388	570	18	18	...	45	68	18	4
7.5 — 9.9 ...	81	233	134	51	4	4	...	15	21	8	1
10.0 — 12.4 ...	55	166	82	83	6	6	...	3	5	1	..
12.5 — 14.9 ...	8	27	14	...	1	...	1	1	1	1	...
15.0 — 29.9 ...	19	72	44	21	1	1	...	...	...	...	...
30.0 — 49.9 ...	3	14	9	2	...	...	...	...	...	...	...
50+ ...	1	3	3	...	...	...	...	...	...	...	...
Unspecified ...	2	3	3	...	...	...	...	1	1	1	...

STATE TABLE B-XV—*contd.*

SAMPLE HOUSEHOLDS ENGAGED BOTH IN CULTIVATION AND HOUSEHOLD INDUSTRY CLASSIFIED BY SIZE OF LAND IN RURAL AND URBAN AREAS SEPARATELY

(*Based on* 20% *Sample*)

Size of land cultivated (in acres)	Cultivating households engaged in household industry															
	3—5 Persons				6—10 Persons				More than 10 Persons				Unspecified			
	House-hold	Family Worker		Hired Worker	House-hold	Family Worker		Hired Worker	House-hold	Family Worker		Hired Worker	House-hold	Family Worker		Hired Worker
		Males	Females			Males	Females			Males	Females			Males	Females	
	(13)	(14)	(15)	(16)	(17)	(18)	(19)	(20)	(21)	(22)	(23)	(24)	(25)	(26)	(27)	(28)
All Rural Areas—*contd*																
CHINGLEPUT DISTRICT—*concld.*																
Maduranthakam Taluk—*contd.*																
All Sizes	70	142	59	56	15	37	11	63	14	23	9	195	...	...	...	...
Less than 1	15	28	18	5	...	...	...	...	...	...	...	...	...	...	...	...
1.0 — 2.4	31	65	24	17	7	10	3	38	7	10	6	120	...	...	...	...
2.5 — 4.9	14	28	13	19	6	17	8	20	3	4	1	37	...	...	...	...
5.0 — 7.4	7	17	2	8	1	8	...	1	4	9	2	38	...	...	...	...
7.5 — 9.9	1	2	..	2	...	...	...	...	...	...	...	...	...	...	...	...
10.0 — 12.4	1	1	1	2	...	...	...	..	...	...	...	...	...	...	...	...
12.5 — 14.9	...	...	...	...	...	...	...	...	...	...	...	...	...	...	...	...
15.0 — 29.9	1	1	1	3	1	2	...	4	...	...	...	...	...	...	...	...
30.0 — 49.9	...	...	...	...	...	...	...	...	...	...	...	...	...	...	...	...
50+	...	...	...	...	...	...	..	...	...	...	...	...	...	...	...	...
Unspecified	...	...	...	...	...	...	...	...	...	...	...	...	...	...	...	...
NORTH ARCOT DISTRICT—*contd.*																
All Sizes	1,540	3,594	1,878	174	327	1,184	826	257	97	263	166	1,921	...	...	...	...
Less than 1	222	466	278	26	20	53	49	32	10	21	19	189	...	...	...	...
1.0 — 2.4	632	1,408	792	56	96	290	211	136	28	65	22	412	...	...	...	...
2.5 — 4.9	451	1,093	560	49	101	394	251	53	27	73	41	677	...	...	...	...
5.0 — 7.4	162	421	180	28	59	232	159	25	19	46	31	513	...	...	...	...
7.5 — 9.9	36	100	36	8	21	89	72	2	5	19	18	40	...	...	...	...
10.0 — 12.4	27	77	21	4	15	60	44	4	4	18	16	75	...	...	...	...
12.5 — 14.9	2	8	1	...	4	18	11	...	...	...	...	...	...	...	...	...
15.0 — 29.9	7	19	8	3	8	35	22	5	3	17	14	13	...	...	...	...
30.0 — 49.9	...	...	...	...	2	10	4	...	1	4	5	2	...	...	...	...
50+	...	...	...	...	1	3	3	...	..	...	...	...	...	...	...	...
Unspecified	1	2	2	...	...	...	...	...	...	...	...	...	...	...	...	...

STATE TABLE B-XV—*contd.*

SAMPLE HOUSEHOLDS ENGAGED BOTH IN CULTIVATION AND HOUSEHOLD INDUSTRY CLASSIFIED BY SIZE OF LAND IN RURAL AND URBAN AREAS SEPARATELY

(Based on 20% Sample)

Size of land cultivated (in acres)	Total of cultivating households which are also engaged in household industry				Cultivating households engaged in household industry						
					1 Person			2 Persons			
	Household	Family Worker		Hired Worker	Household	Family Worker		Household	Family Worker		Hired Worker
		Males	Females			Males	Females		Males	Females	
(1)	(2)	(3)	(4)	(5)	(6)	(7)	(8)	(9)	(10)	(11)	(12)
					All Rural Areas—*contd.*						
					NORTH ARCOT DISTRICT—*contd.*						
					Arkonam Taluk						
All Sizes ...	541	1,095	617	554	66	64	2	133	180	84	2
Less than 1 ...	121	183	114	18	22	22	...	49	61	37	...
1.0 — 2.4 ...	186	346	194	143	22	20	2	51	74	28	...
2.5 — 4.9 ...	146	324	167	219	18	18	...	25	33	17	...
5.0 — 7.4 ...	57	148	92	135	2	2	...	5	7	2	1
7.5 — 9.9 ...	18	52	22	13	...	...	...	2	3	...	1
10.0 — 12.4 ...	8	24	15	26	1	1	...	1	2	...	...
12.5 — 14.9 ...	1	3	6	...	...	...	...	...	...	...	...
15.0 — 29.9 ...	2	5	3	...	1	1	...	...	...	...	...
30.0 — 49.9 ...	2	10	4	...	..	...	...	...	...	...	...
50+ ...	...	...	...	...	...	...	...	...	...	...	...
Unspecified ...	...	...	...	...	...	...	...	...	...	...	...
					Walajapet Taluk						
All Sizes ...	346	685	335	406	51	49	2	100	142	58	...
Less than 1 ...	88	129	73	113	20	19	1	30	42	18	...
1.0 — 2.4 ...	148	279	137	183	23	22	1	50	71	29	...
2.5 — 4.9 ...	76	182	88	104	6	6	...	16	23	9	...
5.0 — 7.4 ...	27	71	21	6	2	2	...	3	5	1	...
7.5 — 9.9 ...	3	11	7	...	...	...	..	...	...	...	...
10.0 — 12.4 ...	2	10	6	...	...	...	...	...	...	...	...
12.5 — 14.9 ...	...	...	...	...	...	...	...	...	...	...	...
15.0 — 29.9 ...	...	...	...	...	...	...	...	...	...	...	...
30.0 — 49.9 ...	...	...	...	...	...	...	...	...	...	...	...
50+ ...	...	...	...	...	...	...	...	...	...	...	...
Unspecified ...	2	3	3	...	...	...	...	1	1	1	...

STATE TABLE B-XV—*contd.*

SAMPLE HOUSEHOLDS ENGAGED BOTH IN CULTIVATION AND HOUSEHOLD INDUSTRY CLASSIFIED BY SIZE OF LAND IN RURAL AND URBAN AREAS SEPARATELY

(*Based on 20% Sample*)

Size of land cultivated (in acres)	Cultivating households engaged in household industry															
	3—5 Persons				6—10 Persons				More than 10 Persons				Unspecified			
	House-hold	Family Worker		Hired Worker	House-hold	Family Worker		Hired Worker	House-hold	Family Worker		Hired Worker	House-hold	Family Worker		Hired Worker
		Males	Females			Males	Females			Males	Females			Males	Females	
	(13)	(14)	(15)	(16)	(17)	(18)	(19)	(20)	(21)	(22)	(23)	(24)	(25)	(26)	(27)	(28)
All Rural Areas—*contd.*																
NORTH ARCOT DISTRICT—*contd.*																
Arkonam Taluk—*contd.*																
All Sizes	257	567	339	40	66	234	158	62	19	50	34	450	...	...	...	...
Less than 1	44	83	61	10	6	17	16	8	...	...	...	...	...	...	...	...
1.0 — 2.4	87	184	119	13	21	58	42	40	5	10	3	90	...	...	...	...
2.5 — 4.9	78	174	105	8	21	90	43	11	4	9	2	200	...	...	...	...
5.0 — 7.4	32	78	42	6	12	47	37	3	6	14	11	125	...	...	...	...
7.5 — 9.9	13	40	9	2	1	2	4	...	2	7	9	10	...	...	...	...
10.0 — 12.4	3	8	3	1	1	3	3	...	2	10	9	25	...	...	...	...
12.5 — 14.9	...	...	...	...	1	3	6	...	...	...	...	...	...	...	...	...
15.0 — 29.9	...	...	...	...	1	4	3	...	...	...	...	...	...	...	...	...
30.0 — 49.9	...	...	...	...	2	10	4	...	...	...	...	...	...	...	...	...
50+	...	...	...	...	...	...	...	...	...	...	...	...	...	...	...	...
Unspecified	...	...	...	...	...	...	...	...	...	...	...	...	...	...	...	...
Walajapet Taluk—*contd.*																
All Sizes	144	337	181	9	35	121	74	47	16	36	20	350	...	...	...	...
Less than 1	31	56	48	3	4	5	3	20	3	7	3	90	...	...	...	...
1.0 — 2.4	56	133	77	2	12	39	24	21	7	14	6	160	...	...	...	...
2.5 — 4.9	38	99	43	...	11	42	28	4	5	12	8	100	...	...	...	...
5.0 — 7.4	17	44	11	4	4	17	6	2	1	3	3	...	...	...	...	...
7.5 — 9.9	1	3	...	...	2	8	7	...	...	...	...	...	...	...	...	...
10.0 — 12.4	...	...	...	...	2	10	6	...	...	...	...	...	...	...	...	...
12.5 — 14.9	...	...	...	...	...	...	...	...	...	...	...	...	...	...	...	...
15.0 — 29.9	...	...	...	...	...	...	...	...	...	...	...	...	...	...	...	...
30.0 — 49.9	...	...	...	...	...	...	...	...	...	...	...	...	...	...	...	...
50+	...	...	...	...	...	...	...	...	...	...	...	...	...	...	...	...
Unspecified	1	2	2	...	...	...	...	...	...	...	...	...	...	...	...	...

STATE TABLE B-XV—*contd.*

SAMPLE HOUSEHOLDS ENGAGED BOTH IN CULTIVATION AND HOUSEHOLD INDUSTRY CLASSIFIED BY SIZE OF LAND IN RURAL AND URBAN AREAS SEPARATELY

(Based on 20% Sample)

Size of land cultivated (in acres)	Total of cultivating households which are also engaged in household industry				Cultivating households engaged in household industry						
					1 Person			2 Persons			
	Household	Family Worker		Hired Worker	Household	Family Worker		Household	Family Worker		Hired Worker
		Males	Females			Males	Females		Males	Females	
(1)	(2)	(3)	(4)	(5)	(6)	(7)	(8)	(9)	(10)	(11)	(12)
All Rural Areas—*contd.*											
NORTH ARCOT DISTRICT—*contd.*											
Gudiyatham Taluk											
All Sizes ...	282	613	243	305	31	30	1	79	120	38	...
Less than 1 ...	47	86	29	69	10	10	...	15	23	7	...
1.0 — 2.4 ...	131	250	106	71	17	16	1	43	62	24	...
2.5 — 4.9 ...	67	173	64	82	2	2	...	16	26	6	...
5.0 — 7.4 ...	24	61	21	81	...	...	...	5	9	1	...
7.5 — 9.9 ...	2	4	1	...	1	1	...	...	...	...	...
10.0 — 12.4 ...	6	16	9	1	1	1	...	...	...	...	...
12.5 — 14.9 ...	1	4	1	...	...	...	...	...	...	...	...
15.0 — 29.9 ...	3	16	9	1	...	...	...	...	...	...	...
30.0 — 49.9 ...	...	...	...	...	...	...	...	...	...	...	...
50+ ...	1	3	3	...	...	...	...	...	...	...	...
Unspecified ...	...	...	...	...	...	...	...	...	...	...	...
Tiruppattur Taluk											
All Sizes ...	171	356	179	47	19	19	...	48	66	27	3
Less than 1 ...	23	32	24	...	5	5	...	11	12	10	...
1.0 — 2.4 ...	58	106	44	4	8	8	...	19	27	11	...
2.5 — 4.9 ...	57	118	63	20	6	6	...	13	20	4	2
5.0 — 7.4 ...	17	45	21	21	...	...	...	4	5	2	1
7.5 — 9.9 ...	8	22	15	...		...	...	1	2	...	...
10.0 — 12.4 ...	4	19	6	...	...	...	...	...	...	...	...
12.5 — 14.9 ...	...	...	...		...	...	...	...	...	...	...
15.0 — 29.9 ...	4	14	6	2	...	...	...	...	...	...	...
30.0 — 49.9 ...	...	...	...	...	...	...	...	...	...	...	...
50+ ...	...	...	...	...	...	...	...	...	...	...	...
Unspecified ...	...	...	...	...		...	...	...	...	...	...

STATE TABLE B-XV—*contd.*

SAMPLE HOUSEHOLDS ENGAGED BOTH IN CULTIVATION AND HOUSEHOLD INDUSTRY CLASSIFIED BY SIZE OF LAND IN RURAL AND URBAN AREAS SEPARATELY

(Based on 20% Sample)

Size of land cultivated (in acres)		Cultivating households engaged in household industry															
		3—5 Persons				6—10 Persons				More than 10 Persons				Unspecified			
		House-hold	Family Worker Males	Family Worker Females	Hired Worker	House-hold	Family Worker Males	Family Worker Females	Hired Worker	House-hold	Family Worker Males	Family Worker Females	Hired Worker	House-hold	Family Worker Males	Family Worker Females	Hired Worker
		(13)	(14)	(15)	(16)	(17)	(18)	(19)	(20)	(21)	(22)	(23)	(24)	(25)	(26)	(27)	(28)
All Rural Areas—*contd.*																	
NORTH ARCOT DISTRICT—*contd.*																	
Gudiyatham Taluk—*contd.*																	
All Sizes	...	140	363	148	6	17	58	38	22	15	42	18	277	...	..	..	...
Less than 1	...	19	47	17	4	1	4	4	..	2	2	1	65	...	...	...	...
1.0 — 2.4	...	58	137	70	...	8	25	10	22	5	10	1	49	...	...	...	...
2.5 — 4.9	..	39	108	36	..	4	14	13	...	6	23	9	82	...	..	...	...
5.0 — 7.4	...	18	51	20	1	...	...	..	...	1	1	...	80	...	...	...	...
7.5 — 9.9	...	1	3	1	...	...	...	.	...	...	...	...	...	...	..	...	...
10.0 — 12.4	...	3	9	2	1	2	6	7	...	...	...	...	...	...	...	...	...
12.5 — 14.9	...	1	4	1	...	.	...	...	...	..	...	...	...	...	...	...	...
15.0 — 29.9	...	1	4	1	...	1	6	1	...	1	6	7	1	...	...	...	...
30.0 — 49.9	..	...	...	...	...	...	...	...	...	...	...	...	...	...	...	..	...
50+	...	...	...	..	...	1	3	3	...	...	...	...	...	...	...	...	...
Unspecified	...	...	...	...	...	...	..	...	...	...	...	...	...	...	..	...	...
Tiruppattur Taluk—*contd.*																	
All Sizes	...	92	223	121	14	9	35	24	...	3	13	7	30	...	...	...	...
Less than 1	..	7	15	14	...	...	...	...	...	..	...	...	...	...	...	...	...
1.0 — 2.4	...	31	71	33	4	...	...	...	..	...	...	...	...	...	...	...	...
2.5 — 4.9	...	34	78	49	8	3	10	8	...	1	4	2	10	...	...	...	...
5.0 — 7.4	...	10	31	13	...	2	6	6	...	1	3	...	20	...	..	..	...
7.5 — 9.9	...	5	12	9	...	2	8	6	...	...	...	...	...	...	...	...	...
10.0 — 12.4	...	2	7	1	...	1	6	...	...	1	6	5	...	...	...	...	...
12.5 — 14.9	...	...	...	...	...	...	...	...	...	..	...	...	...	...	...	...	...
15.0 — 29.9	...	3	9	2	2	1	5	4	...	...	...	...	...	...	...	...	...
30.0 — 49.9	...	...	...	...	...	...	...	...	...	...	...	...	...	...	...	...	...
50+	...	...	...	...	...	...	...	...	...	..	..	...	...	...	...	...	...
Unspecified	...	...	...	...	...	...	...	...	...	...	...	...	...	...	...	...	...

STATE TABLE B-XV—*contd.*

SAMPLE HOUSEHOLDS ENGAGED BOTH IN CULTIVATION AND HOUSEHOLD INDUSTRY CLASSIFIED BY SIZE OF LAND IN RURAL AND URBAN AREAS SEPARATELY

(*Based on 20% Sample*)

Size of land cultivated (in acres)		Total of cultivating households which are also engaged in household industry				Cultivating households engaged in household industry						
						1 Person			2 Persons			
		Household	Family Worker		Hired Worker	Household	Family Worker		Household	Family Worker		Hired Worker
			Males	Females			Males	Females		Males	Females	
(1)		(2)	(3)	(4)	(5)	(6)	(7)	(8)	(9)	(10)	(11)	(12)
All Rural Areas—*contd.*												
NORTH ARCOT DISTRICT—*contd.*												
Vellore Taluk												
All Sizes	...	279	626	184	36	37	36	1	89	144	34	...
Less than 1	...	47	89	32	1	8	8	...	17	25	9	...
1.0 — 2.4	...	120	241	68	23	21	21	...	43	70	16	...
2.5 — 4.9	...	73	176	47	10	8	7	1	21	36	6	...
5.0 — 7.4	...	25	76	28	2	...	...	...	5	9	1	...
7.5 — 9.9	...	6	14	3	...	...	...	...	2	3	1	...
10.0 — 12.4	...	5	17	5	...	...	...	...	...	...	...	...
12.5 — 14.9	...	3	13	1	...	...	...	...	1	1	1	...
15.0 — 29.9	...	...	...	...	...	...	...	...	...	...	...	...
30.0 — 49.9	...	...	...	...	...	...	...	...	...	...	...	...
50+	...	...	...	...	...	...	...	...	...	...	...	...
Unspecified	...	...	...	...	...	...	...	...	...	...	...	...
Arni Taluk												
All Sizes	...	220	437	212	406	36	35	1	56	73	37	2
Less than 1	...	41	64	42	33	11	11	...	13	15	11	...
1.0 — 2.4	...	104	189	85	84	20	20	...	27	36	17	1
2.5 — 4.9	...	47	120	52	236	2	1	1	11	14	8	...
5.0 — 7.4	...	15	31	15	43	...	...	...	4	6	1	1
7.5 — 9.9	...	6	15	6	10	2	2	...	1	2	...	...
10.0 — 12.4	...	5	15	8	...	1	1	...	...	...	...	...
12.5 — 14.9	...	...	...	...	...	...	...	...	...	...	...	...
15.0 — 29.9	...	2	3	4	...	...	...	...	...	...	...	...
30.0 — 49.9	...	...	...	...	...	...	...	...	...	...	...	...
50+	...	...	...	...	...	...	...	...	...	...	...	...
Unspecified	...	...	...	...	...	...	...	...	...	...	...	...

STATE TABLE B-XV—*contd.*

SAMPLE HOUSEHOLDS ENGAGED BOTH IN CULTIVATION AND HOUSEHOLD INDUSTRY CLASSIFIED BY SIZE OF LAND IN RURAL AND URBAN AREAS SEPARATELY

(*Based on* 20% *Sample*)

Cultivating households engaged in household industry

Size of land cultivated (in acres)		3—5 Persons				6—10 Persons				More than 10 Persons				Unspecified			
		Household	Family Worker		Hired Worker	Household	Family Worker		Hired Worker	Household	Family Worker		Hired Worker	Household	Family Worker		Hired Worker
			Males	Females			Males	Females			Males	Females			Males	Females	
		(13)	(14)	(15)	(16)	(17)	(18)	(19)	(20)	(21)	(22)	(23)	(24)	(25)	(26)	(27)	(28)
All Rural Areas—*contd.*																	
NORTH ARCOT DISTRICT—*contd.*																	
Vellore Taluk—*contd.*																	
All Sizes	...	130	352	100	8	20	87	38	11	3	7	11	17	...	...	...	—
Less than 1	...	21	52	20	1	1	4	3	...	..	...	...	...	...	...	...	...
1.0 — 2.4	...	48	124	40	4	7	25	12	9	1	1	...	10	...	...	...	
2.5 — 4.9	...	38	109	26	3	5	22	11	...	1	2	3	7	...	...	...	...
5.0 — 7.4	...	14	40	10	...	5	23	9	2	1	4	8	...	...	...	...	...
7.5 — 9.9	...	4	11	2	...	...	...	...	...	...	...	...	...	...	...	...	...
10.0 — 12.4	...	4	12	2	...	1	5	3	...	...	...	...	...	...	...	...	...
12.5 — 14.9	...	1	4	...	...	1	8	...	...	...	...	...	...	...	...	...	...
15.0 — 29.9	...	...	...	...	...	...	...	...	..	...	...	...	...	...	...	...	...
30.0 — 49.9	...	...	...	...	...	...	...	...	...	...	...	...	...	...	...	...	...
50+	...	...	...	...	...	...	...	...	...	...	...	..	...	...	...	...	...
Unspecified	...	...	...	...	...	...	...	...	...	...	...	...	...	...	...	...	...
Arni Taluk—*contd.*																	
All Sizes	...	85	203	86	19	24	76	53	36	19	50	35	349	...	...	...	...
Less than 1	...	10	21	10	3	3	7	7	4	4	10	14	26	...	...	...	...
1.0 — 2.4	...	43	98	45	9	9	18	18	23	5	17	5	51	...	...	...	...
2.5 — 4.9	..	21	58	18	4	6	29	12	...	7	18	13	232	...	...	...	...
5.0 — 7.4	...	6	14	6	3	3	7	6	9	2	4	2	30	...	...	...	...
7.5 — 9.9	...	1	3	2	...	1	7	3	...	1	1	1	10	...	...	...	...
10.0 — 12.4	...	2	6	1	...	2	8	7	...	...	...	...	...	...	...	...	...
12.5 — 14.9	...	...	...	...	...	...	...	...	...	...	...	...	...	...	...	...	...
15.0 — 29.9	...	2	3	4	...	...	..	...	..	...	...	...	...	...	...	...	...
30·0 — 49.9	...	...	...	...	...	...	...	...	...	...	...	...	...	...	...	...	...
50+	...	...	...	...	...	...	...	...	...	...	...	...	...	...	...	...	...
Unspecified	...	...	...	...	...	...	...	...	...	...	...	...	...	...	...	...	...

STATE TABLE B-XV—*contd.*

SAMPLE HOUSEHOLDS ENGAGED BOTH IN CULTIVATION AND HOUSEHOLD INDUSTRY CLASSIFIED BY SIZE OF LAND IN RURAL AND URBAN AREAS SEPARATELY

(Based on 20% Sample)

Size of land cultivated (in acres)	Total of cultivating households which are also engaged in household industry				Cultivating households engaged in household industry						
					1 Person			2 Persons			
	Household	Family Worker		Hired Worker	Household	Family Worker		Household	Family Worker		Hired Worker
		Males	Females			Males	Females		Males	Females	
(1)	(2)	(3)	(4)	(5)	(6)	(7)	(8)	(9)	(10)	(11)	(12)
					All Rural Areas—contd.						
					NORTH ARCOT DISTRICT—*contd.*						
					Cheyyar Taluk						
All Sizes ...	**547**	**1,075**	**680**	**61**	**61**	**57**	**4**	**158**	**200**	**111**	**5**
Less than 1 ...	109	172	91	5	18	17	1	51	63	37	2
1.0 — 2.4 ...	244	437	264	17	35	32	3	68	88	47	1
2.5 — 4.9 ...	141	317	217	25	5	5	...	30	38	21	1
5.0 — 7.4 ...	37	100	65	8	2	2	...	7	9	4	1
7.5 — 9.9 ...	9	29	28	2	...	...	...	1	1	1	...
10.0 — 12.4 ...	5	10	7	2	1	1	...	1	1	1	...
12.5 — 14.9 ...	...	...	...	...	..	...	...	...	...	..	...
15.0 — 29.9 ...	2	10	8	2	...	...	...	...	..	...	...
30.0 — 49.9 .	...	..	...	...	...	...	...	...	...	...	...
50+ ...	...	...	...	...	...	...	...	...	...	...	..
Unspecified ...	...	...	...	...	...	...	...	...	...	...	...
					Wandiwash Taluk						
All Sizes ...	**343**	**636**	**341**	**55**	**66**	**62**	**4**	**105**	**142**	**67**	**1**
Less than 1 ...	68	102	45	...	20	19	1	25	32	18	...
1.0 — 2.4 ...	158	266	151	24	28	26	2	54	74	33	1
2.5 — 4.9 ...	82	173	91	5	13	13	...	18	25	11	...
5.0 — 7.4 ...	20	52	30	3	3	3	...	5	7	3	...
7.5 — 9.9 ...	6	14	10	20	...	...	...	3	4	2	...
10.0 — 12.4 ...	4	13	2	...	1	1	...	...	...	...	...
12.5 — 14.9 ...	2	3	4	...	1	...	1	...	...	...	...
15.0 — 29.9 ...	3	13	8	3	...	...	...	...	...	...	..
30.0 — 49.9 ...	...	...	...	...	...	...	...	...	...	...	...
50+ ...	...	...	...	...	...	...	...	...	...	...	...
Unspecified ...	...	...	...	...	...	...	...	...	...	...	...

STATE TABLE B-XV—*contd.*

SAMPLE HOUSEHOLDS ENGAGED BOTH IN CULTIVATION AND HOUSEHOLD INDUSTRY CLASSIFIED BY SIZE OF LAND IN RURAL AND URBAN AREAS SEPARATELY

(Based on 20% Sample)

Size of land cultivated (in acres)	Cultivating households engaged in household industry															
	3—5 Persons				6—10 Persons				More than 10 Persons				Unspecified			
	House-hold	Family Worker		Hired Worker	House-hold	Family Worker		Hired Worker	House-hold	Family Worker		Hired Worker	House-hold	Family Worker		Hired Worker
		Males	Females			Males	Females			Males	Females			Males	Females	
	(13)	(14)	(15)	(16)	(17)	(18)	(19)	(20)	(21)	(22)	(23)	(24)	(25)	(26)	(27)	(28)
All Rural Areas—*contd.*																
NORTH ARCOT DISTRICT—*contd.*																
Cheyyar Taluk—*contd.*																
All Sizes ...	266	578	381	33	61	234	179	23	1	6	5	...	...	...	...	...
Less than 1 ...	37	82	43	3	3	10	10	...	...	...	...	...	...	...	...	...
1.0 — 2.4 ...	128	269	179	14	13	48	35	2	...	...	...	...	...	...	...	...
2.5 — 4.9 ...	80	177	127	6	26	97	69	18	...	...	...	...	...	...	...	...
5.0 — 7.4 ...	16	40	24	6	12	49	37	1	...	...	...	...	...	...	...	...
7.5 — 9.9 ...	3	6	5	2	5	22	22	...	...	...	...	...	...	...	...	...
10.0 — 12.4 ...	2	4	3	2	1	4	3	...	...	...	...	...	...	...	...	...
12.5 — 14.9 ...	...	...	...	...	...	...	...	...	...	...	...	...	...	...	...	...
15.0 — 29.9 ...	...	...	...	...	1	4	3	2	1	6	5	...	...	...	...	...
30.0 — 49.9 ...	...	...	...	...	...	...	...	...	...	...	...	...	...	...	...	...
50+ ...	...	...	...	...	...	...	...	...	...	...	...	...	...	...	...	...
Unspecified ...	...	...	...	...	...	...	...	...	...	...	...	...	...	...	...	...
Wandiwash Taluk—*contd.*																
All Sizes ...	140	312	179	13	30	114	86	13	2	6	5	28	...	...	...	...
Less than 1 ...	23	51	26	...	...	...	...	...	...	...	...	...	...	...	...	...
1.0 — 2.4 ...	67	143	91	7	8	21	24	8	1	2	1	8	...	...	...	...
2.5 — 4.9 ...	41	95	50	5	10	40	30	...	...	...	...	...	...	...	...	...
5.0 — 7.4 ...	5	10	8	1	7	32	19	2	...	...	...	...	...	...	...	...
7.5 — 9.9 ...	2	6	4	...	...	...	...	...	1	4	4	20	...	...	...	...
10.0 — 12.4 ...	2	7	...	...	1	5	2	...	...	...	...	...	...	...	...	...
12.5 — 14.9 ...	...	...	...	...	1	3	3	...	...	...	...	...	...	...	...	...
15.0 — 29.9 ...	...	...	...	...	3	13	8	3	...	...	...	...	...	...	...	...
30.0 — 49.9 ...	...	...	...	...	...	...	...	...	...	...	...	...	...	...	...	...
50+ ...	...	...	...	...	...	...	...	...	...	...	...	...	...	...	...	...
Unspecified ...	...	...	...	...	...	...	...	...	...	...	...	...	...	...	...	...

STATE TABLE B-XV—*contd.*

SAMPLE HOUSEHOLDS ENGAGED BOTH IN CULTIVATION AND HOUSEHOLD INDUSTRY CLASSIFIED BY SIZE OF LAND IN RURAL AND URBAN AREAS SEPARATELY

(Based on 20% Sample)

Size of land cultivated (in acres)		Total of cultivating households which are also engaged in household industry				Cultivating households engaged in household industry						
						1 Person			2 Persons			
		Household	Family Worker		Hired Worker	Household	Family Worker		Household	Family Worker		Hired Worker
			Males	Females			Males	Females		Males	Females	
(1)		(2)	(3)	(4)	(5)	(6)	(7)	(8)	(9)	(10)	(11)	(12)
All Rural Areas—*contd.*												
NORTH ARCOT DISTRICT—*contd.*												
Polur Taluk												
All Sizes	...	279	533	295	122	48	45	3	85	120	50	...
Less than 1	...	61	89	44	2	16	15	1	25	35	15	...
1.0 — 2.4	...	123	217	116	14	21	19	2	44	64	24	...
2.5 — 4.9	...	56	110	61	30	10	10	...	11	16	6	...
5.0 — 7.4	...	22	55	33	11	1	1	...	2	3	1	...
7.5 — 9.9	...	10	38	25	...	...	...	...	3	2	4	...
10.0 — 12.4	...	4	12	9	53	...	...	...	...	...	...	...
12.5 — 14.9	...	1	4	2	...	...	...	...	...	...	...	...
15.0 — 29.9	...	2	8	5	12	..	...	...	...	...	...	...
30.0 — 49.9	...	...	...	...	...	...	...	...	...	...	...	...
50+	...	...	...	...	...	...	...	...	...	...	...	...
Unspecified	...	...	...	...	...	...	...	...	...	...	...	...
Chengam Taluk												
All Sizes	...	211	413	171	326	34	34	...	68	96	40	...
Less than 1	...	15	20	12	8	4	4	...	7	9	5	...
1.0 — 2.4	...	92	156	56	30	18	18	...	40	56	24	...
2.5 — 4.9	...	51	108	45	39	4	4	...	17	25	9	...
5.0 — 7.4	...	36	82	39	242	7	7	...	3	4	2	...
7.5 — 9.9	...	7	19	5	4	1	1	...	...	...	...	...
10.0 — 12.4	...	8	21	8	...	...	...	...	1	2	...	...
12.5 — 14.9	...	...	...	...	...	...	...	...	...	...	...	...
15.0 — 29.9	...	1	3	1	1	...	...	...	...	...	...	...
30.0 — 49.9	...	1	4	5	2	...	...	...	..	...	...	...
50+	...	...	...	...	...	...	...	...	...	...	...	...
Unspecified	...	...	...	...	...	...	...	...	...	...	...	...

STATE TABLE B-XV—*contd.*

SAMPLE HOUSEHOLDS ENGAGED BOTH IN CULTIVATION AND HOUSEHOLD INDUSTRY CLASSIFIED BY SIZE OF LAND IN RURAL AND URBAN AREAS SEPARATELY

(Based on 20% Sample)

Size of land cultivated (in acres)		Cultivating households engaged in household industry															
		3—5 Persons				6—10 Persons				More than 10 Persons				Unspecified			
		House-hold	Family Worker		Hired Worker	House-hold	Family Worker		Hired Worker	House-hold	Family Worker		Hired Worker	House-hold	Family Worker		Hired Worker
			Males	Females			Males	Females			Males	Females			Males	Females	
		(13)	(14)	(15)	(16)	(17)	(18)	(19)	(20)	(21)	(22)	(23)	(24)	(25)	(26)	(27)	(28)
								All Rural Areas—*contd.*									
								NORTH ARCOT DISTRICT—*contd.*									
								Polur Taluk—*contd.*									
All Sizes	...	107	230	141	9	33	116	90	22	6	22	11	91	...	...	...	...
Less than 1	...	18	33	22	2	2	6	6	...	...	...	...	...	...	...	...	...
1.0 — 2.4	...	48	101	66	1	9	30	24	3	1	3	...	10	...	...	...	...
2.5 — 4.9	...	26	58	35	4	8	25	19	14	1	1	1	12	...	...	...	...
5.0 — 7.4	...	14	35	18	2	4	12	12	2	1	4	2	7	...	...	...	...
7.5 — 9.9	...	...	...	...	...	6	29	17	...	1	7	4	...	...	...	...	...
10.0 — 12.4	...	1	3	...	...	2	7	7	3	1	2	2	50	...	...	...	...
12.5 — 14.9	...	...	...	...	...	1	4	2	...	...	...	...	...	...	...	...	...
15.0 — 29.9	...	...	...	...	...	1	3	3	...	1	5	2	12	...	...	...	...
30.0 — 49.9	...	...	...	...	...	...	...	...	...	...	...	...	...	...	...	...	...
50+	...	...	...	...	...	...	...	...	...	...	...	...	...	...	...	...	...
Unspecified	...	...	...	...	...	...	...	...	...	...	...	...	...	...	...	...	...
								Chengam Taluk—*contd.*									
All Sizes	...	86	211	82	11	13	51	34	6	10	21	15	309	...	...	...	...
Less than 1	...	3	5	6	...	...	...	...	...	1	2	1	8	...	...	...	...
1.0 — 2.4	...	31	75	27	...	1	3	3	...	2	4	2	30	...	...	...	...
2.5 — 4.9	...	26	66	28	5	2	9	5	...	2	4	3	34	...	...	...	...
5.0 — 7.4	...	15	36	13	3	7	28	20	4	4	7	4	235	...	...	...	...
7.5 — 9.9	...	4	10	2	2	2	8	3	2	...	...	...	...	...	...	...	...
10.0 — 12.4	...	6	16	5	...	1	3	3	...	...	...	...	...	...	...	...	...
12.5 — 14.9	...	...	...	...	...	...	...	...	...	...	...	...	...	...	...	...	...
15.0 — 29.9	...	1	3	1	1	...	...	...	...	...	...	...	...	...	...	...	...
30.0 — 49.9	...	...	...	...	...	...	...	...	...	1	4	5	2	...	...	...	...
50+	...	...	...	...	...	...	...	...	...	...	...	...	...	...	...	...	...
Unspecified	...	...	...	...	...	...	...	...	...	...	...	...	...	...	...	...	...

STATE TABLE B-XV—*contd.*

SAMPLE HOUSEHOLDS ENGAGED BOTH IN CULTIVATION AND HOUSEHOLD INDUSTRY CLASSIFIED BY SIZE OF LAND IN RURAL AND URBAN AREAS SEPARATELY

(*Based on* 20% *Sample*)

Size of land cultivated (in acres)	Total of cultivating households which are also engaged in household industry				Cultivating households engaged in household industry						
					1 Person			2 Persons			
	Household	Family Worker		Hired Worker	Household	Family Worker		Household	Family Worker		Hired Worker
		Males	Females			Males	Females		Males	Females	
(1)	(2)	(3)	(4)	(5)	(6)	(7)	(8)	(9)	(10)	(11)	(12)
All Rural Areas—*contd.*											
NORTH ARCOT DISTRICT—*contd.*											
Tiruvannamalai Taluk											
All Sizes	191	387	206	47	22	22	...	54	79	29	...
Less than 1	24	40	17	...	5	5	...	10	14	6	...
1.0 — 2.4	80	146	84	14	10	10	...	26	36	16	...
2.5 — 4.9	54	113	63	12	5	5	...	14	21	7	...
5.0 — 7.4	23	64	23	18	1	1	...	2	4	...	...
7.5 — 9.9	6	15	12	2	...	...	...	2	4	...	...
10.0 — 12.4	4	9	7	1	1	1	...	...	...	...	...
12.5 — 14.9	...	...	...	...	...	...	...	...	...	...	...
15.0 — 29.9	...	...	...	...	...	...	...	...	...	...	...
30.0 — 49.9	...	...	...	...	...	...	...	...	...	..	...
50+	...	...	...	...	...	...	...	...	...	...	...
Unspecified	...	...	...	...	...	...	...	...	...	...	...
SOUTH ARCOT DISTRICT											
All Sizes	2,251	3,779	1,468	3,100	551	538	13	701	994	387	21
Less than 1	557	791	300	342	201	196	5	197	269	121	4
1.0 — 2.4	936	1,514	577	1,103	239	234	5	297	419	163	12
2.5 — 4.9	492	928	348	941	84	83	1	145	214	74	2
5.0 — 7.4	153	304	134	387	18	16	2	35	53	16	1
7.5 — 9.9	47	91	45	156	5	5	...	13	18	7	1
10.0 — 12.4	24	49	24	17	3	3	...	5	9	...	1
12.5 — 14.9	6	9	4	9	1	1	...	1	1	1	...
15.0 — 29.9	31	80	33	114	..	...	...	6	7	5	...
30.0 — 49.9	3	9	3	31	...	...	...	...	...	..	...
50+	2	4	...	...	...	...	...	2	4	...	...
Unspecified	..	...	...	...	...	...	...	...	...	...	...

STATE TABLE B-XV—*contd.*

SAMPLE HOUSEHOLDS ENGAGED BOTH IN CULTIVATION AND HOUSEHOLD INDUSTRY CLASSIFIED BY SIZE OF LAND IN RURAL AND URBAN AREAS SEPARATELY

(Based on 20% Sample)

Size of land cultivated (in acres)		Cultivating households engaged in household industry															
		3—5 Persons				6—10 Persons				More than 10 Persons				*Unspecified*			
		House-hold	Family Worker		Hired Worker	House-hold	Family Worker		Hired Worker	House-hold	Family Worker		Hired Worker	House-hold	Family Worker		Hired Worker
			Males	Females			Males	Females			Males	Females			Males	Females	
		(13)	(14)	(15)	(16)	(17)	(18)	(19)	(20)	(21)	(22)	(23)	(24)	(25)	(26)	(27)	(28)
All Rural Areas—*contd.*																	
NORTH ARCOT DISTRICT—*concld.*																	
Tiruvannamalai Taluk—*contd.*																	
All Sizes	...	93	218	120	12	19	58	52	15	3	10	5	20	...	...	...	...
Less than 1	...	9	21	11	...	...	...	...	...	...	...	...	...	...	...	...	...
1.0 — 2.4	...	35	73	45	2	8	23	19	8	1	4	4	4	...	...	...	...
2.5 — 4.9	...	30	71	43	6	5	16	13	6	...	...	...	...	...	...	...	...
5.0 — 7.4	...	15	42	15	2	3	11	7	...	2	6	1	16	...	...	...	...
7.5 — 9.9	...	2	6	2	2	2	5	10	...	...	...	...	...	...	...	...	...
10.0 — 12.4	...	2	5	4	...	1	3	3	1	...	...	...	...	...	...	...	...
12.5 — 14.9	...	...	...	...	...	...	...	...	...	...	...	...	...	...	...	...	—
15.0 — 29.9	...	...	...	...	...	...	...	...	...	...	...	...	...	...	...	...	...
30.0 — 49.9	...	...	...	...	...	...	...	...	...	...	...	...	...	...	...	...	...
50+	...	...	...	...	...	...	...	...	...	...	...	...	...	...	...	...	...
Unspecified	...	...	...	...	...	...	...	...	...	...	...	...	...	...	...	...	—
SOUTH ARCOT DISTRICT—*contd.*																	
All Sizes	...	738	1,600	771	257	151	412	227	410	110	235	70	2,412	...	...	...	...
Less than 1	...	131	260	155	35	18	41	17	75	10	25	2	228	...	...	...	...
1.0 — 2.4	...	309	645	313	119	49	144	79	104	42	72	17	868	...	...	...	...
2.5 — 4.9	...	184	439	175	65	51	135	77	151	28	57	21	723	...	...	...	...
5.0 — 7.4	...	67	154	70	21	16	40	29	41	17	41	17	324	...	...	...	...
7.5 — 9.9	...	15	28	20	7	7	22	9	19	7	18	9	129	...	...	...	...
10.0 — 12.4	...	11	23	14	3	4	13	10	3	1	1	...	10	...	...	...	...
12.5 — 14.9	...	2	3	2	2	2	4	1	7	...	...	...	...	...	...	...	...
15.0 — 29.9	...	18	45	21	5	3	11	5	4	4	17	2	105	...	...	...	...
30.0 — 49.9	...	1	3	1	...	1	2	...	6	1	4	2	25	...	...	...	...
50+	...	...	...	...	...	...	...	...	...	...	...	...	...	...	...	...	...
Unspecified	...	...	...	...	...	...	...	...	...	...	...	...	...	...	...	...	...

STATE TABLE B-XV—*contd.*

SAMPLE HOUSEHOLDS ENGAGED BOTH IN CULTIVATION AND HOUSEHOLD INDUSTRY CLASSIFIED BY SIZE OF LAND IN RURAL AND URBAN AREAS SEPARATELY

(Based on 20% Sample)

Size of land cultivated (in acres)	Total of cultivating households which are also engaged in household industry				Cultivating households engaged in household industry						
					1 Person			2 Persons			
	Household	Family Worker		Hired Worker	Household	Family Worker		Household	Family Worker		Hired Worker
		Males	Females			Males	Females		Males	Females	
(1)	(2)	(3)	(4)	(5)	(6)	(7)	(8)	(9)	(10)	(11)	(12)
All Rural Areas—*contd.*											
SOUTH ARCOT DISTRICT—*contd.*											
Gingee Taluk											
All Sizes ...	269	455	198	349	73	71	2	81	118	44	...
Less than 1 ...	67	86	33	...	36	36	...	16	23	9	...
1.0 — 2.4 ...	106	169	66	222	27	27	...	40	58	22	...
2.5 — 4.9 ...	59	120	59	36	5	4	1	18	26	10	...
5.0 — 7.4 ..	21	43	25	26	2	1	1	5	8	2	...
7.5 — 9.9 ...	5	11	4	2	1	1	...	...	...	...	...
10.0 — 12.4 ...	1	1	..	...	1	1	.	...	...	...	...
12.5 — 14.9 .	1	1	...	...	1	1	...	...	...	...	...
15.0 — 29.9 ...	8	22	11	63	...	...	...	1	1	1	...
30.0 — 49.9 ...	...	...	...	...	...	...	...	...	...	...	...
50+ ...	1	2	...	...	...	...	...	1	2	...	...
Unspecified ..	...	...	..	...	...	...	...	...	...	...	...
Tindivanam Taluk											
All Sizes ...	350	609	268	340	76	75	1	94	124	59	5
Less than 1 ...	83	109	63	16	24	24	...	31	36	26	...
1.0 — 2.4 ...	136	229	90	64	32	31	1	36	51	16	5
2.5 — 4.9 ...	82	156	61	80	18	18	...	18	23	13	...
5.0 — 7.4 ...	22	51	27	46	1	1	...	4	7	1	...
7.5 — 9.9 ...	12	28	14	56	...	...	...	2	2	2	...
10.0 — 12.4 ...	6	11	7	13	1	1	...	...	..	...	...
12.5 — 14.9 ...	...	...	...	...	...	..	...	...	...	...	...
15.0 — 29.9 ...	7	19	4	40	...	...	...	2	3	1	...
30.0 — 49.9 ...	1	4	2	25	...	...	...	...	...	...	...
50+ ...	1	2	..	...	...	...	...	1	2	...	...
Unspecified ...	...	...	...	...	...	...	...	...	...	...	...

STATE TABLE B-XV—*contd.*

SAMPLE HOUSEHOLDS ENGAGED BOTH IN CULTIVATION AND HOUSEHOLD INDUSTRY CLASSIFIED BY SIZE OF LAND IN RURAL AND URBAN AREAS SEPARATELY

(*Based on 20% Sample*)

Size of land cultivated (in acres)		Cultivating households engaged in household industry															
		3—5 Persons				6—10 Persons				More than 10 Persons				Unspecified			
		Household	Family Worker Males	Family Worker Females	Hired Worker	Household	Family Worker Males	Family Worker Females	Hired Worker	Household	Family Worker Males	Family Worker Females	Hired Worker	Household	Family Worker Males	Family Worker Females	Hired Worker
		(13)	(14)	(15)	(16)	(17)	(18)	(19)	(20)	(21)	(22)	(23)	(24)	(25)	(26)	(27)	(28)
All Rural Areas—*contd.*																	
SOUTH ARCOT DISTRICT—*contd.*																	
Gingee Taluk—*contd.*																	
All Sizes	...	94	210	127	10	10	36	19	13	11	20	6	326	...	...	...	...
Less than 1	...	15	27	24	...	...	...	...	...	...	...	...	...	...	...	...	...
1.0 — 2.4	...	30	69	35	1	2	6	6	...	7	9	3	221	...	...	...	...
2.5 — 4.9	...	30	72	41	3	5	17	6	13	1	1	1	20	...	...	...	...
5.0 — 7.4	...	12	29	19	1	1	3	3	...	1	2	...	25	...	...	...	...
7.5 — 9.9	...	3	5	3	2	1	5	1	...	...	...	...	...	...	...	...	...
10.0 — 12.4	...	...	...	...	...	...	...	...	...	...	...	...	...	...	...	...	...
12.5 — 14.9	...	...	...	...	...	...	...	...	...	...	...	...	...	...	...	...	...
15.0 — 29.9	...	4	8	5	3	1	5	3	...	2	8	2	60	...	...	...	...
30.0 — 49.9	...	...	...	...	...	...	...	...	...	...	...	...	...	...	...	...	...
50+	...	...	...	...	...	...	...	...	...	...	...	...	...	...	...	...	...
Unspecified	...	...	...	...	...	...	...	...	...	...	...	...	...	...	...	...	...
Tindivanam Taluk—*contd.*																	
All Sizes	...	132	280	135	63	32	82	53	81	16	48	20	191	...	...	...	...
Less than 1	...	27	47	36	11	1	2	1	5	...	...	...	...	...	...	...	...
1.0 — 2.4	...	59	120	55	30	6	17	14	9	3	10	4	20	...	...	...	...
2.5 — 4.9	...	29	70	24	15	13	34	19	31	4	11	5	34	...	...	...	...
5.0 — 7.4	...	8	23	10	...	6	12	10	18	3	8	6	28	...	...	...	...
7.5 — 9.9	...	3	6	4	3	4	13	5	14	3	7	3	39	...	...	...	...
10.0 — 12.4	...	3	6	4	3	1	3	3	...	1	1	...	10	...	...	...	...
12.5 — 14.9	...	...	...	...	...	...	...	...	...	...	...	...	...	...	...	...	...
15.0 — 29.9	...	3	8	2	1	1	1	1	4	1	7	...	35	...	...	...	...
30.0 — 49.9	...	...	...	...	...	...	...	...	...	1	4	2	25	...	...	...	...
50+	...	...	...	...	...	...	...	...	...	...	...	...	...	...	...	...	...
Unspecified	...	...	...	...	...	...	...	...	...	...	...	...	...	...	...	...	...

STATE TABLE B-XV—*contd.*

SAMPLE HOUSEHOLDS ENGAGED BOTH IN CULTIVATION AND HOUSEHOLD INDUSTRY CLASSIFIED BY SIZE OF LAND IN RURAL AND URBAN AREAS SEPARATELY

(Based on 20% Sample)

Size of land cultivated (in acres)		Total of cultivating households which are also engaged in household industry				Cultivating households engaged in household industry						
						1 Person			2 Persons			
		Household	Family Worker		Hired Worker	Household	Family Worker		Household	Family Worker		Hired Worker
			Males	Females			Males	Females		Males	Females	
(1)		(2)	(3)	(4)	(5)	(6)	(7)	(8)	(9)	(10)	(11)	(12)
						All Rural Areas—*contd.*						
						SOUTH ARCOT DISTRICT—*contd.*						
						Villupuram Taluk						
All Sizes	...	276	468	170	422	62	60	2	94	135	49	4
Less than 1	...	54	79	25	...	23	22	1	18	25	11	...
1.0 — 2.4	...	114	185	71	88	23	22	1	43	61	21	4
2.5 — 4.9	...	74	138	46	205	12	12	...	22	34	10	...
5.0 — 7.4	...	22	42	19	97	3	3	...	7	10	4	...
7.5 — 9.9	...	5	9	4	22	...	...	...	2	3	1	...
10.0 — 12.4	...	3	7	3	...	1	1	...	...	...	...	...
12.5 — 14.9	...	...	...	...	...	...	...	...	...	...	...	...
15.0 — 29.9	...	4	8	2	10	...	...	...	2	2	2	...
30.0 — 49.9	...	...	...	...	...	...	...	...	...	...	...	...
50+	...	...	...	...	...	...	...	...	...	...	...	...
Unspecified	...	...	...	...	...	...	...	...	...	...	...	...
						Tirukkovilur Taluk						
All Sizes	...	454	806	282	328	101	100	1	155	231	76	3
Less than 1	...	122	188	62	37	35	35	...	49	70	27	1
1.0 — 2.4	...	187	313	118	55	49	48	1	63	90	36	...
2.5 — 4.9	...	86	171	59	158	12	12	...	29	47	11	...
5.0 — 7.4	...	34	78	20	70	3	3	...	6	11	1	...
7.5 — 9.9	...	9	14	4	1	2	2	...	5	8	1	1
10.0 — 12.4	...	8	17	9	1	...	...	...	3	5	...	1
12.5 — 14.9	...	1	2	2	...	...	...	...	...	...	...	...
15.0 — 29.9	...	6	21	8	...	...	...	...	...	...	...	...
30.0 — 49.9	...	1	2	...	6	...	...	...	...	...	...	...
50+	...	...	...	...	...	...	...	...	...	...	...	...
Unspecified	...	...	...	...	...	...	...	...	...	...	...	...

STATE TABLE B-XV—*contd.*

SAMPLE HOUSEHOLDS ENGAGED BOTH IN CULTIVATION AND HOUSEHOLD INDUSTRY CLASSIFIED BY SIZE OF LAND IN RURAL AND URBAN AREAS SEPARATELY

(Based on 20% Sample)

Size of land cultivated (in acres)	Cultivating households engaged in household industry															
	3—5 Persons				6—10 Persons				More than 10 Persons				Unspecified			
	House-hold	Family Worker		Hired Worker	House-hold	Family Worker		Hired Worker	House-hold	Family Worker		Hired Worker	House-hold	Family Worker		Hired Worker
		Males	Females			Males	Females			Males	Females			Males	Females	
	(13)	(14)	(15)	(16)	(17)	(18)	(19)	(20)	(21)	(22)	(23)	(24)	(25)	(26)	(27)	(28)
All Rural Areas—*contd.*																
SOUTH ARCOT DISTRICT—*contd.*																
Villupuram Taluk—*contd.*																
All Sizes ...	96	211	92	37	13	37	22	29	11	25	5	352	...	...	...	...
Less than 1 ...	13	32	13	...	...	...	...	...	...	...	...	...	...	...	...	...
1.0 — 2.4 ...	43	85	48	19	2	12	...	...	3	5	1	65	...	...	...	...
2.5 — 4.9 ...	28	69	18	15	9	20	17	25	3	3	1	165	...	...	...	...
5.0 — 7.4 ...	8	15	11	1	1	2	2	4	3	12	2	92	...	...	...	...
7.5 — 9.9 ...	2	3	2	2	...	...	...	...	1	3	1	20	...	...	...	...
10.0 — 12.4 ...	1	3	...	...	1	3	3	...	...	...	...	...	...	...	...	...
12.5 — 14.9 ...	...	...	...	...	...	...	...	...	...	...	...	...	...	...	...	...
15.0 — 29.9 ...	1	4	...	...	...	...	...	...	1	2	...	10	...	...	...	...
30.0 — 49.9 ...	...	...	...	...	...	...	...	...	...	...	...	...	...	...	...	...
50+ ...	...	...	...	...	...	...	...	...	...	...	...	...	...	...	...	...
Unspecified ...	...	...	...	...	...	...	...	...	...	...	...	...	...	...	...	...
Tirukkovilur Taluk—*contd.*																
All Sizes ...	159	365	154	22	28	89	43	70	11	21	8	233	...	...	...	...
Less than 1 ...	32	68	29	7	5	14	6	19	1	1	...	10	...	...	...	...
1.0 — 2.4 ...	63	136	63	9	10	35	17	16	2	4	1	30	...	...	...	...
2.5 — 4.9 ...	34	84	34	4	6	17	10	19	5	11	4	135	...	...	...	...
5.0 — 7.4 ...	18	47	10	2	4	12	6	10	3	5	3	58	...	...	...	...
7.5 — 9.9 ...	2	4	3	...	...	...	...	...	...	...	...	...	...	...	...	...
10.0 — 12.4 ...	4	8	6	...	1	4	3	...	...	...	...	...	...	...	...	...
12.5 — 14.9 ...	1	2	2	...	...	...	...	...	...	...	...	...	...	...	...	...
15.0 — 29.9 ...	5	16	7	...	1	5	1	...	...	...	...	...	...	...	...	...
30.0 — 49.9 ...	...	...	...	...	1	2	...	6	...	...	...	...	...	...	...	...
50+ ...	...	...	...	...	...	...	...	...	...	...	...	...	...	...	...	...
Unspecified ...	...	...	...	...	...	...	...	...	...	...	...	...	...	...	...	...

STATE TABLE B-XV—*contd.*

SAMPLE HOUSEHOLDS ENGAGED BOTH IN CULTIVATION AND HOUSEHOLD INDUSTRY CLASSIFIED BY SIZE OF LAND IN RURAL AND URBAN AREAS SEPARATELY

(*Based on 20% Sample*)

Size of land cultivated (in acres)	Total of cultivating households which are also engaged in household industry				Cultivating households engaged in household industry						
					1 Person			2 Persons			
	Household	Family Worker		Hired Worker	Household	Family Worker		Household	Family Worker		Hired Worker
		Males	Females			Males	Females		Males	Females	
(1)	(2)	(3)	(4)	(5)	(6)	(7)	(8)	(9)	(10)	(11)	(12)
All Rural Areas—*contd.*											
SOUTH ARCOT DISTRICT—*contd.*											
Kallakurichi Taluk											
All Sizes ...	342	559	283	430	75	70	5	96	132	60	...
Less than 1 ...	78	104	54	40	28	25	3	23	31	15	...
1.0 — 2.4 ...	141	230	112	146	29	28	1	47	68	26	...
2.5 — 4.9 ...	80	147	62	182	14	14	...	19	26	12	...
5.0 — 7.4 ...	22	40	26	23	3	2	1	4	4	4	...
7.5 — 9.9 ...	11	19	16	30	1	1	...	3	3	3	...
10.0 — 12.4 ...	3	7	4	3	...	...	...	...	...	...	...
12.5 — 14.9 ...	2	2	1	6	...	...	...	...	...	...	...
15.0 — 29.9 ...	4	7	7	...	...	...	...	...	...	...	...
30.0 — 49.9 ...	1	3	1	...	...	...	...	...	...	...	...
50+ ...	...	...	...	...	...	...	...	...	...	...	...
Unspecified ...	...	...	...	...	...	...	...	...	...	...	...
Vriddachalam Taluk											
All Sizes ...	172	250	105	37	58	57	1	61	81	38	3
Less than 1 ...	34	51	21	...	11	11	...	17	24	10	...
1.0 — 2.4 ...	78	102	46	10	31	30	1	26	30	19	3
2.5 — 4.9 ...	39	65	29	10	11	11	...	10	13	7	...
5.0 — 7.4 ...	16	23	6	17	5	5	...	5	9	1	...
7.5 — 9.9 ...	2	4	1	...	...	...	...	1	2	...	...
10.0 — 12.4 ...	2	4	1	...	...	...	...	1	2	...	...
12.5 — 14.9 ...	1	1	1	...	...	...	...	1	1	1	...
15.0 — 29.9 ...	...	...	...	...	...	...	...	...	...	...	...
30.0 — 49.9 ...	...	...	...	...	...	...	...	...	...	...	...
50+ ...	...	...	...	...	...	...	...	...	...	...	...
Unspecified ...	...	...	...	...	...	...	...	...	...	...	...

STATE TABLE B-XV—*contd.*

SAMPLE HOUSEHOLDS ENGAGED BOTH IN CULTIVATION AND HOUSEHOLD INDUSTRY CLASSIFIED BY SIZE OF LAND IN RURAL AND URBAN AREAS SEPARATELY

(Based on 20% Sample)

Size of land cultivated (in acres)	Cultivating households engaged in household industry															
	3—5 Persons				6—10 Persons				More than 10 Persons				Unspecified			
	House-hold	Family Worker		Hired Worker	House-hold	Family Worker		Hired Worker	House-hold	Family Worker		Hired Worker	House-hold	Family Worker		Hired Worker
		Males	Females			Males	Females			Males	Females			Males	Females	
	(13)	(14)	(15)	(16)	(17)	(18)	(19)	(20)	(21)	(22)	(23)	(24)	(25)	(26)	(27)	(28)
All Rural Areas—*contd.*																
SOUTH ARCOT DISTRICT—*contd.*																
Kallakurichi Taluk—*contd.*																
All Sizes ...	118	235	147	50	38	98	59	109	15	24	12	271	...	...	...	...
Less than 1 ...	21	35	32	9	5	11	4	21	1	2	...	10	...	...	...	...
1.0 — 2.4 ...	46	89	54	28	15	39	28	30	4	6	3	88	...	...	...	...
2.5 — 4.9 ...	28	65	30	8	12	32	16	44	7	10	4	130	...	...	...	...
5.0 — 7.4 ...	11	23	13	3	3	9	6	7	1	2	2	13	...	...	...	...
7.5 — 9.9 ...	4	8	7	...	1	3	3	...	2	4	3	30	...	...	...	...
10.0 — 12.4 ...	2	4	3	...	1	3	1	3	...	...	...	...	...	...	...	...
12.5 — 14.9 ...	1	1	...	2	1	1	1	4	...	...	...	...	...	...	...	...
15.0 — 29.9 ...	4	7	7	...	...	...	...	...	...	...	...	...	...	...	...	...
30.0 — 49.9 ...	1	3	1	...	...	...	...	...	...	...	...	...	...	...	...	...
50+ ...	...	...	...	...	...	...	...	...	...	...	...	...	...	...	...	...
Unspecified ...	...	...	...	...	...	...	...	...	...	...	...	...	...	...	...	—
Vriddachalam Taluk—*contd.*																
All Sizes ...	46	90	50	20	6	21	14	4	1	1	2	10	...	...	...	...
Less than 1 ...	4	9	6	...	2	7	5	...	...	...	...	...	...	...	...	...
1.0 — 2.4 ...	20	37	24	7	1	5	2	...	...	...	...	...	...	...	...	...
2.5 — 4.9 ...	15	32	15	6	3	9	7	4	...	...	...	...	...	...	...	...
5.0 — 7.4 ...	5	8	3	7	...	...	...	...	1	1	2	10	...	...	...	...
7.5 — 9.9 ...	1	2	1	...	...	...	...	...	...	...	...	...	...	...	...	...
10.0 — 12.4 ...	1	2	1	...	...	...	...	...	...	...	...	...	...	...	...	...
12.5 — 14.9 ...	...	...	...	...	...	...	...	...	...	...	...	...	...	...	...	...
15.0 — 29.9 ...	...	...	...	...	...	...	...	...	...	...	...	...	...	...	...	...
30.0 — 49.9 ...	...	...	...	...	...	...	...	...	...	...	...	...	...	...	...	...
50+ ...	...	...	...	...	...	...	...	...	...	...	...	...	...	...	...	...
Unspecified ...	...	...	...	...	...	...	...	...	...	...	...	...	...	...	...	...

STATE TABLE B-XV—*contd.*

SAMPLE HOUSEHOLDS ENGAGED BOTH IN CULTIVATION AND HOUSEHOLD INDUSTRY CLASSIFIED BY SIZE OF LAND IN RURAL AND URBAN AREAS SEPARATELY

(Based on 20% Sample)

Size of land cultivated (in acres)	Total of cultivating households which are also engaged in household industry				Cultivating households engaged in household industry						
					1 Person			2 Persons			
	Household	Family Worker		Hired Worker	Household	Family Worker		Household	Family Worker		Hired Worker
		Males	Females			Males	Females		Males	Females	
(1)	(2)	(3)	(4)	(5)	(6)	(7)	(8)	(9)	(10)	(11)	(12)
All Rural Areas—*contd.*											
SOUTH ARCOT DISTRICT—*contd.*											
Cuddalore Taluk											
All Sizes ...	222	385	98	645	56	56	...	71	103	37	2
Less than 1 ...	62	101	19	196	22	22	...	21	29	12	1
1.0 — 2.4 ...	102	177	48	252	27	27	...	26	38	14	...
2.5 — 4.9 ...	47	88	23	150	7	7	...	21	33	8	1
5.0 — 7.4 ...	10	18	7	47	...	...	...	2	2	2	...
7.5 — 9.9 ...	...	...	...	...	...	...	...	...	...	...	...
10.0 — 12.4 ...	...	...	...	...	...	...	...	...	...	...	...
12.5 — 14.9 ...	...	...	...	...	...	...	...	...	...	...	...
15.0 — 29.9 ...	1	1	1	...	...	...	...	1	1	1	...
30.0 — 49.9 ...	...	...	...	...	...	...	...	...	...	...	...
50+ ...	...	...	...	...	...	...	...	...	...	...	...
Unspecified ...	...	...	...	...	...	...	...	...	...	...	...
Chidambaram Taluk											
All Sizes ...	166	247	64	549	50	49	1	49	70	24	4
Less than 1 ...	57	73	23	53	22	21	1	22	31	11	2
1.0 — 2.4 ...	72	109	26	266	21	21	...	16	23	9	...
2.5 — 4.9 ...	25	43	9	120	5	5	...	8	12	3	1
5.0 — 7.4 ...	6	9	4	61	1	1	...	2	2	1	1
7.5 — 9.9 ...	3	6	2	45	1	1	...	...	...	...	...
10.0 — 12.4 ...	1	2	...	...	...	...	...	1	2	...	...
12.5 — 14.9 ...	1	3	...	3	...	...	...	...	...	...	...
15.0 — 29.9 ...	1	2	...	1	...	...	...	...	...	...	...
30.0 — 49.9 ...	...	...	...	...	...	...	...	...	...	...	—
50+ ...	...	...	...	...	...	...	...	...	...	...	...
Unspecified ...	...	...	...	...	...	...	...	...	...	...	...

STATE TABLE B-XV—*contd.*

SAMPLE HOUSEHOLDS ENGAGED BOTH IN CULTIVATION AND HOUSEHOLD INDUSTRY CLASSIFIED BY SIZE OF LAND IN RURAL AND URBAN AREAS SEPARATELY

(Based on 20% Sample)

Size of land cultivated (in acres)	Cultivating households engaged in household industry															
	3—5 Persons				6—10 Persons				More than 10 Persons				Unspecified			
	Household	Family Worker		Hired Worker	Household	Family Worker		Hired Worker	Household	Family Worker		Hired Worker	Household	Family Worker		Hired Worker
		Males	Females			Males	Females			Males	Females			Males	Females	
	(13)	(14)	(15)	(16)	(17)	(18)	(19)	(20)	(21)	(22)	(23)	(24)	(25)	(26)	(27)	(28)
All Rural Areas—*contd.*																
SOUTH ARCOT DISTRICT—*concld.*																
Cuddalore Taluk—*contd.*																
All Sizes ...	58	141	41	30	13	28	10	56	24	57	10	557	...	...	...	...
Less than 1 ...	11	30	5	2	2	4	...	12	6	16	2	181	...	...	...	...
1.0 — 2.4 ...	30	72	22	15	10	23	9	40	9	17	3	197	...	...	...	...
2.5 — 4.9 ...	12	30	10	6	1	1	1	4	6	17	4	139	...	...	...	...
5.0 — 7.4 ...	5	9	4	7	...	...	...	...	3	7	1	40	...	...	...	...
7.5 — 9.9 ...	...	...	...	...	...	...	...	...	...	...	...	...	...	...	...	...
10.0 — 12.4 ...	...	...	...	...	...	...	...	...	...	...	...	...	...	...	...	...
12.5 — 14.9 ...	...	...	...	...	...	...	...	...	...	...	...	...	...	...	...	...
15.0 — 29.9 ...	...	...	...	...	...	...	...	...	...	...	...	...	...	...	...	...
30.0 — 49.9 ...	...	...	...	...	...	...	...	...	...	...	...	...	...	...	...	...
50+ ...	...	...	...	...	...	...	...	...	...	...	...	...	...	...	...	...
Unspecified ...	...	...	...	...	...	...	...	...	...	...	...	...	...	...	...	...
Chidambaram Taluk—*contd.*																
All Sizes ...	35	68	25	25	11	21	7	48	21	39	7	472	...	...	...	...
Less than 1 ...	8	12	10	6	3	3	1	18	2	6	...	27	...	...	...	...
1.0 — 2.4 ...	18	37	12	10	3	7	3	9	14	21	2	247	...	...	...	...
2.5 — 4.9 ...	8	17	3	8	2	5	1	11	2	4	2	100	...	...	...	...
5.0 — 7.4 ...	...	...	...	...	1	2	2	2	2	4	1	58	...	...	...	...
7.5 — 9.9 ...	...	...	...	...	1	1	...	5	1	4	2	40	...	...	...	...
10.0 — 12.4 ...	...	...	...	...	...	...	...	...	...	...	...	...	...	...	...	...
12.5 — 14.9 ...	...	...	...	...	1	3	...	3	...	...	...	...	...	...	...	...
15.0 — 29.9 ...	1	2	...	1	...	...	...	...	...	...	...	...	...	...	...	...
30.0 — 49.9 ...	...	...	...	...	...	...	...	...	...	...	...	...	...	...	...	...
50+ ...	...	...	...	...	...	...	...	...	...	...	...	...	...	...	...	...
Unspecified ...	...	...	...	...	...	...	...	...	...	...	...	...	...	...	...	...

STATE TABLE B-XV—*contd.*

SAMPLE HOUSEHOLDS ENGAGED BOTH IN CULTIVATION AND HOUSEHOLD INDUSTRY CLASSIFIED BY SIZE OF LAND IN RURAL AND URBAN AREAS SEPARATELY

(*Based on 20% Sample*)

Size of land cultivated (in acres)	Total of cultivating households which are also engaged in household industry				Cultivating households engaged in household industry						
					1 Person			2 Persons			
	Household	Family Worker		Hired Worker	Household	Family Worker		Household	Family Worker		Hired Worker
		Males	Females			Males	Females		Males	Females	
(1)	(2)	(3)	(4)	(5)	(6)	(7)	(8)	(9)	(10)	(11)	(12)
All Rural Areas—*contd.*											
SALEM DISTRICT											
All Sizes ...	4,447	8,546	5,152	3,144	431	399	32	1,289	1,619	950	9
Less than 1 ...	572	859	535	116	104	95	9	230	271	188	1
1.0 — 2.4 ...	1,862	3,350	1,900	676	210	194	16	626	796	452	4
2.5 — 4.9 ...	1,228	2,534	1,560	868	87	82	5	285	359	209	2
5.0 — 7.4 ...	490	1,098	669	471	20	18	2	111	144	76	2
7.5 — 9.9 ...	121	282	195	178	4	4	...	18	26	10	...
10.0 — 12.4 ...	92	215	142	272	5	5	...	7	8	6	...
12.5 — 14.9 ...	22	55	46	92	1	1	...	2	2	2	...
15.0 — 29.9 ...	42	112	78	287	...	...	...	5	6	4	...
30.0 — 49.9 ...	10	27	18	172	...	...	...	1	2	...	...
50+ ...	3	3	3	12	...	...	...	2	2	2	...
Unspecified ...	5	11	6	...	...	...	...	2	3	1	...
Hosur Taluk											
All Sizes ...	93	176	69	215	21	21	...	21	33	9	...
Less than 1 ...	...	...	...	...	...	...	...	...	...	...	...
1.0 — 2.4 ...	22	33	8	2	9	9	...	8	11	5	...
2.5 — 4.9 ...	48	94	37	68	9	9	...	10	16	4	...
5.0 — 7.4 ...	11	19	10	41	2	2	...	2	4	...	...
7.5 — 9.9 ...	7	20	7	9	...	...	...	1	2	...	...
10.0 — 12.4 ...	1	1	2	...	...	...	...	...	...	...	...
12.5 — 14.9 ...	2	2	1	60	1	1	...	...	...	...	...
15.0 — 29.9 ...	...	...	...	...	...	...	...	...	...	...	...
30.0 — 49.9 ...	2	7	4	35	...	...	...	...	...	...	...
50+ ...	...	...	...	...	...	...	...	...	...	...	...
Unspecified ...	...	...	...	...	...	...	...	...	...	...	...

STATE TABLE B-XV—*contd.*

SAMPLE HOUSEHOLDS ENGAGED BOTH IN CULTIVATION AND HOUSEHOLD INDUSTRY CLASSIFIED BY SIZE OF LAND IN RURAL AND URBAN AREAS SEPARATELY

(*Based on* 20% *Sample*)

Size of land cultivated (in acres)	Cultivating households engaged in household industry															
	3—5 Persons				6—10 Persons				More than 10 Persons				Unspecified			
	House-hold	Family Worker		Hired Worker	House-hold	Family Worker		Hired Worker	House-hold	Family Worker		Hired Worker	House-hold	Family Worker		Hired Worker
		Males	Females			Males	Females			Males	Females			Males	Females	
	(13)	(14)	(15)	(16)	(17)	(18)	(19)	(20)	(21)	(22)	(23)	(24)	(25)	(26)	(27)	(28)
All Rural Areas—*contd.*																
SALEM DISTRICT—*contd.*																
All Sizes ...	2,133	4,740	2,907	257	475	1,515	1,071	740	119	273	192	2,138	...	...	...	...
Less than 1 ...	204	406	271	24	32	85	66	66	2	2	1	25	...	...	...	...
1.0 — 2.4 ...	871	1,918	1,142	98	130	391	261	252	25	51	29	322	...	...	...	...
2.5 — 4.9 ...	649	1,482	907	66	171	524	397	274	36	87	42	526	...	...	...	...
5.0 — 7.4 ...	257	603	355	29	79	278	189	91	23	55	47	349	...	...	...	...
7.5 — 9.9 ...	70	152	108	11	23	89	61	17	6	11	16	150	...	...	...	...
10.0 — 12.4 ...	50	109	77	18	17	64	35	24	13	29	24	230	...	...	...	...
12.5 — 14.9 ...	9	17	16	5	7	26	20	2	3	9	8	85	...	...	...	...
15.0 — 29.9 ...	18	47	24	4	14	48	36	14	5	11	14	269	...	...	...	...
30.0 — 49.9 ...	3	3	4	2	1	5	4	...	5	17	10	170	...	...	...	...
50+ ...	...	...	...	...	...	...	...	...	1	1	1	12	...	...	...	...
Unspecified ...	2	3	3	...	1	5	2	...	...	...	...	...	...	...	...	...
Hosur Taluk—*contd.*																
All Sizes ...	33	77	36	7	12	35	19	42	6	10	5	166	...	...	...	...
Less than 1 ...	...	...	...	...	...	...	...	...	...	...	...	...	...	...	...	...
1.0 — 2.4 ...	5	13	3	2	...	...	...	...	...	...	...	...	...	...	...	...
2.5 — 4.9 ...	19	44	21	4	9	24	12	34	1	1	...	30	...	...	...	...
5.0 — 7.4 ...	4	7	6	...	...	...	...	...	3	6	4	41	...	...	...	...
7.5 — 9.9 ...	4	12	4	1	2	6	3	8	...	...	...	...	...	...	...	...
10.0 — 12.4 ...	1	1	2	...	...	...	...	...	...	...	...	...	...	...	...	...
12.5 — 14.9 ...	...	...	...	...	...	...	...	...	1	1	1	60	...	...	...	...
15.0 — 29.9 ...	...	...	...	...	...	...	...	...	...	...	...	...	...	...	...	...
30.0 — 49.9 ...	...	...	...	...	1	5	4	...	1	2	...	35	...	...	...	...
50+ ...	...	...	...	...	...	...	...	...	...	...	...	...	...	...	...	...
Unspecified ...	...	...	...	...	...	...	...	...	...	...	...	...	...	...	...	...

STATE TABLE B-XV—*contd.*

SAMPLE HOUSEHOLDS ENGAGED BOTH IN CULTIVATION AND HOUSEHOLD INDUSTRY CLASSIFIED BY SIZE OF LAND IN RURAL AND URBAN AREAS SEPARATELY

(Based on 20% Sample)

Size of land cultivated (in acres)		Total of cultivating households which are also engaged in household industry				Cultivating households engaged in household industry						
						1 Person			2 Persons			
		Household	Family Worker		Hired Worker	Household	Family Worker		Household	Family Worker		Hired Worker
			Males	Females			Males	Females		Males	Females	
(1)		(2)	(3)	(4)	(5)	(6)	(7)	(8)	(9)	(10)	(11)	(12)
All Rural Areas—*contd.*												
SALEM DISTRICT—*contd.*												
Krishnagiri Taluk												
All Sizes	...	368	715	522	343	30	28	2	103	123	81	2
Less than 1	...	17	20	20	...	2	1	1	8	8	8	...
1.0 — 2.4	...	80	138	103	12	6	5	1	33	34	30	2
2.5 — 4.9	...	123	234	167	72	16	16	...	32	43	21	...
5.0 — 7.4	...	87	180	130	96	3	3	...	20	25	15	...
7.5 — 9.9	...	18	39	39	17	1	1	...	4	4	4	...
10.0 — 12.4	...	23	53	29	46	2	2	...	3	4	2	...
12.5 — 14.9	...	3	9	8	15	...	...	...	...	...	...	...
15.0 — 29.9	...	12	31	22	33	...	...	...	2	3	1	...
30.0 — 49.9	...	5	11	4	52	...	...	...	1	2	...	...
50+	...	...	...	...	...	...	...	...	...	...	...	...
Unspecified	...	...	...	...	...	...	...	...	...	...	...	...
Harur Taluk												
All Sizes	...	227	434	238	46	29	29	...	83	111	55	...
Less than 1	...	20	33	11	3	7	7	...	6	9	3	...
1.0 — 2.4	...	57	91	37	26	9	9	...	31	44	18	...
2.5 — 4.9	...	73	129	84	12	7	7	...	25	29	21	...
5.0 — 7.4	...	44	86	55	...	5	5	...	14	18	10	...
7.5 — 9.9	...	15	35	13	...	1	1	...	6	10	2	...
10.0 — 12.4	...	6	20	7	2	...	...	...	1	1	1	...
12.5 — 14.9	...	6	19	15	1	...	...	...	...	...	...	...
15.0 — 29.9	...	6	21	16	2	...	...	...	...	...	...	...
30.0 — 49.9	...	...	...	...	...	...	...	...	...	...	...	...
50+	...	...	...	...	...	...	...	...	...	...	...	...
Unspecified	...	...	...	...	...	...	...	...	...	...	...	...

STATE TABLE B-XV—*contd.*

SAMPLE HOUSEHOLDS ENGAGED BOTH IN CULTIVATION AND HOUSEHOLD INDUSTRY CLASSIFIED BY SIZE OF LAND IN RURAL AND URBAN AREAS SEPARATELY

(Based on 20% Sample)

Size of land cultivated (in acres)		Cultivating households engaged in household industry															
		3—5 Persons				6—10 Persons				More than 10 Persons				Unspecified			
		House-hold	Family Worker		Hired Worker	House-hold	Family Worker		Hired Worker	House-hold	Family Worker		Hired Worker	House-hold	Family Worker		Hired Worker
			Males	Females			Males	Females			Males	Females			Males	Females	
		(13)	(14)	(15)	(16)	(17)	(18)	(19)	(20)	(21)	(22)	(23)	(24)	(25)	(26)	(27)	(28)
All Rural Areas—*contd.*																	
SALEM DISTRICT—*contd.*																	
Krishnagiri Taluk—*contd.*																	
All Sizes	...	163	337	250	36	53	185	150	39	19	42	39	266	...	...	...	...
Less than 1	...	7	11	11	...	...	...	...	...	...	...	...	...	...	...	...	...
1.0 — 2.4	...	33	71	53	1	8	28	19	9	...	...	...	...	...	...	...	...
2.5 — 4.9	...	54	110	93	11	16	57	48	7	5	8	5	54	...	...	...	...
5.0 — 7.4	...	45	94	61	12	13	48	40	4	6	10	14	80	...	...	...	...
7.5 — 9.9	...	8	15	13	5	3	12	12	...	2	7	10	12	...	...	...	...
10.0 — 12.4	...	11	29	11	3	5	15	13	8	2	3	3	35	...	...	...	...
12.5 — 14.9	...	1	2	3	...	1	4	3	...	1	3	2	15	...	...	...	...
15.0 — 29.9	...	2	3	3	2	7	21	15	11	1	4	3	20	...	...	...	...
30.0 — 49.9	...	2	2	2	2	...	...	...	...	2	7	2	50	...	...	...	...
50+	...	...	...	...	...	...	...	...	...	...	...	...	...	...	...	...	...
Unspecified	...	...	...	...	...	...	...	...	...	...	...	...	...	...	...	...	...
Harur Taluk—*contd.*																	
All Sizes	...	91	208	118	5	23	83	64	21	1	3	1	20	...	...	...	...
Less than 1	...	6	14	4	3	1	3	4	...	...	...	...	...	...	...	...	...
1.0 — 2.4	...	15	33	17	...	1	2	1	6	1	3	1	20	...	...	...	...
2.5 — 4.9	...	34	73	45	1	7	20	18	11	...	...	...	...	...	...	...	...
5.0 — 7.4	...	21	48	34	...	4	15	11	...	...	...	...	...	...	...	...	...
7.5 — 9.9	...	7	18	8	...	1	6	3	...	...	...	...	...	...	...	...	...
10.0 — 12.4	...	3	8	3	...	2	11	3	2	...	...	...	...	...	...	...	...
12.5 — 14.9	...	3	7	6	1	3	12	9	...	...	...	...	...	...	...	...	...
15.0 — 29.9	...	2	7	1	...	4	14	15	2	...	...	...	...	...	...	...	...
30.0 — 49.9	...	...	...	...	...	...	...	...	...	...	...	...	...	...	...	...	...
50 +	...	...	...	...	...	...	...	...	...	...	...	...	...	...	...	...	...
Unspecified	...	...	...	...	...	...	...	...	...	...	...	...	...	...	...	...	...

STATE TABLE B-XV—*contd.*

SAMPLE HOUSEHOLDS ENGAGED BOTH IN CULTIVATION AND HOUSEHOLD INDUSTRY CLASSIFIED BY SIZE OF LAND IN RURAL AND URBAN AREAS SEPARATELY

(Based on 20% Sample)

Size of land cultivated (in acres)		Total of cultivating households which are also engaged in household industry			Cultivating households engaged in household industry						
					1 Person			2 Persons			
	Household	Family Worker		Hired Worker	Household	Family Worker		Household	Family Worker		Hired Worker
		Males	Females			Males	Females		Males	Females	
(1)	(2)	(3)	(4)	(5)	(6)	(7)	(8)	(9)	(10)	(11)	(12)
All Rural Areas—*contd.*											
SALEM DISTRICT—*contd.*											
Dharmapuri Taluk											
All Sizes ...	199	358	263	353	16	16	...	51	62	40	...
Less than 1 ...	18	25	19	2	3	3	...	9	11	7	...
1.0 — 2.4 ...	84	131	107	97	5	5	...	25	29	21	...
2.5 — 4.9 ...	60	122	83	85	3	3	...	11	14	8	...
5.0 — 7.4 ...	22	41	25	97	3	3	...	5	7	3	...
7.5 — 9.9 ...	5	14	10	...	1	1	...	...	...	...	...
10.0 — 12.4 ...	6	13	8	62	1	1	...	...	...	...	...
12.5 — 14.9 ...	2	8	8	10	...	...	...	...	...	...	...
15.0 — 29.9 ...	2	4	3	...	...	...	...	1	1	1	...
30.0 — 49.9 ...	...	...		...	...	...	...	...	...	...	...
50+ ...	...	...	...	...	...	...	...	...	...	...	...
Unspecified ...	...	...	...	...	...	...	...	...	...	...	...
Omalur Taluk											
All Sizes ...	606	1,303	735	321	29	25	4	163	202	122	2
Less than 1 ...	65	99	65	16	7	6	1	29	35	23	...
1.0 — 2.4 ...	235	453	261	85	15	13	2	77	96	57	1
2.5 — 4.9 ...	203	483	283	141	4	3	1	32	38	25	1
5.0 — 7.4 ...	74	187	83	43	2	2	...	20	28	12	...
7.5 — 9.9 ...	9	31	15	...	...	...	...	...	...	...	...
10.0 — 12.4 ...	11	22	10	9	1	1	...	2	2	2	...
12.5 — 14.9 ...	2	7	3	...	...	...	...	1	1	1	...
15.0 — 29.9 ...	4	9	7	2	...	...	...	1	1	1	...
30.0 — 49.9 ...	1	6	5	25	...	...	...	...	...	...	...
50+ ...	1	1	1	...	...	...	...	1	1	1	...
Unspecified ...	1	5	2	...	...	...	...	...	...	...	...

STATE TABLE B-XV—*contd.*

SAMPLE HOUSEHOLDS ENGAGED BOTH IN CULTIVATION AND HOUSEHOLD INDUSTRY CLASSIFIED BY SIZE OF LAND IN RURAL AND URBAN AREAS SEPARATELY

(*Based on* 20% *Sample*)

Size of land cultivated (in acres)		Cultivating households engaged in household industry															
		3—5 Persons				6—10 Persons				More than 10 Persons				Unspecified			
		House-hold	Family Worker		Hired Worker	House-hold	Family Worker		Hired Worker	House-hold	Family Worker		Hired Worker	House-hold	Family Worker		Hired Worker
			Males	Females			Males	Females			Males	Females			Males	Females	
		(13)	(14)	(15)	(16)	(17)	(18)	(19)	(20)	(21)	(22)	(23)	(24)	(25)	(26)	(27)	(28)
All Rural Areas—*contd.*																	
SALEM DISTRICT—*contd.*																	
Dharmapuri Taluk—*contd.*																	
All Sizes	...	89	172	138	16	28	75	57	60	15	33	28	277	...	...	...	...
Less than 1	...	5	6	10	2	1	5	2	...	...	...	...	...	...	...	...	...
1.0 — 2.4	...	40	72	62	9	10	17	18	38	4	8	6	50	...	...	...	...
2.5 — 4.9	...	31	67	40	5	11	30	27	15	4	8	8	65	...	...	...	...
5.0 — 7.4	...	9	19	15	...	1	2	...	5	4	10	7	92	...	...	...	...
7.5 — 9.9	...	1	1	3	...	3	12	7	...	...	...	...	...	...	...	...	...
10.0 — 12.4	...	2	4	6	...	1	6	...	2	2	2	2	60	...	...	...	...
12.5 — 14.9	...	...	...	...	...	1	3	3	...	1	5	5	10	...	...	...	...
15.0 — 29.9	...	1	3	2	...	...	...	...	...	...	...	...	...	...	...	...	...
30.0 — 49.9	...	...	...	...	...	...	...	...	...	...	...	...	...	...	...	...	...
50+	...	...	...	...	...	...	...	...	...	...	...	...	...	...	...	...	...
Unspecified	...	...	...	...	...	...	...	...	...	...	...	...	...	...	...	...	...
Omalur Taluk—*contd.*																	
All Sizes	...	304	713	375	54	99	323	208	153	11	40	26	112	...	...	...	...
Less than 1	...	24	47	30	3	5	11	11	13	...	...	...	...	...	...	...	...
1.0 — 2.4	...	116	259	144	24	25	79	54	46	2	6	4	14	...	...	...	...
2.5 — 4.9	...	116	278	147	12	44	139	95	71	7	25	15	57	...	...	...	...
5.0 — 7.4	...	34	95	38	4	17	59	31	23	1	3	2	16	...	...	...	...
7.5 — 9.9	...	5	15	7	...	4	16	8	...	...	...	...	...	...	...	...	...
10.0 — 12.4	...	7	15	6	9	1	4	2	...	...	...	...	...	...	...	...	...
12.5 — 14.9	...	...	...	...	...	1	6	2	...	...	...	...	...	...	...	...	...
15.0 — 29.9	...	2	4	3	2	1	4	3	...	...	...	...	...	...	...	...	...
30.0 — 49.9	...	...	...	...	...	...	...	...	...	1	6	5	25	...	...	...	...
50+	...	...	...	...	...	...	...	...	...	...	...	...	...	...	...	...	...
Unspecified	...	...	...	...	...	1	5	2	...	...	...	...	...	...	...	...	...

* Yercaud—Nil

STATE TABLE B-XV—*contd.*

SAMPLE HOUSEHOLDS ENGAGED BOTH IN CULTIVATION AND HOUSEHOLD INDUSTRY CLASSIFIED BY SIZE OF LAND IN RURAL AND URBAN AREAS SEPARATELY

(*Based on* 20% *Sample*)

Size of land cultivated (in acres)	Total of cultivating households which are also engaged in household industry				Cultivating households engaged in household industry						
					1 Person			2 Persons			
	Household	Family Worker		Hired Worker	Household	Family Worker		Household	Family Worker		Hired Worker
		Males	Females			Males	Females		Males	Females	
(1)	(2)	(3)	(4)	(5)	(6)	(7)	(8)	(9)	(10)	(11)	(12)
All Rural Areas—*contd.*											
SALEM DISTRICT—*contd.*											
Salem Taluk											
All Sizes ...	785	1,642	761	369	93	89	4	191	269	113	...
Less than 1 ...	147	253	117	38	26	25	1	52	66	38	...
1.0 — 2.4 ...	420	858	385	135	52	50	2	112	163	61	...
2.5 — 4.9 ...	156	370	165	142	13	12	1	23	36	10	...
5.0 — 7.4 ...	44	113	64	18	...	...	...	4	4	4	...
7.5 — 9.9 ...	11	28	19	36	1	1	...	...	...	...	...
10.0 — 12.4 ...	3	10	6	...	1	...	...	...	...	...	...
12.5 — 14.9 ...	...	...	...	...	...	...	...	...	...	...	...
15.0 — 29.9 ...	3	8	4	...	...	...	...	...	...	...	...
30.0 — 49.9 ...	...	...	...	...	...	...	...	...	...	...	...
50+ ...	...	...	...	...	...	...	...	...	...	...	...
Unspecified ...	1	2	1	...	...	...	...	...	...	...	...
Sankari Taluk											
All Sizes ...	742	1,491	863	152	84	79	5	204	257	151	...
Less than 1 ...	111	162	110	6	23	23	...	45	49	41	...
1.0 — 2.4 ...	360	677	361	50	47	44	3	110	149	71	...
2.5 — 4.9 ...	183	425	255	66	12	11	1	31	34	28	...
5.0 — 7.4 ...	62	158	97	9	2	1	1	11	16	6	...
7.5 — 9.9 ...	11	25	21	20	...	...	...	2	3	1	...
10.0 — 12.4 ...	5	18	10	...	...	...	...	1	1	1	...
12.5 — 14.9 ...	1	3	1	...	...	...	...	...	...	...	...
15.0 — 29.9 ...	5	18	4	1	...	...	...	1	1	1	...
30.0 — 49.9 ...	1	1	2	...	...	...	...	...	...	...	...
50+ ...	1	1	1	...	...	...	...	1	1	1	...
Unspecified ...	2	3	1	...	...	...	...	2	3	1	...

STATE TABLE B-XV—*contd.*

SAMPLE HOUSEHOLDS ENGAGED BOTH IN CULTIVATION AND HOUSEHOLD INDUSTRY CLASSIFIED BY SIZE OF LAND IN RURAL AND URBAN AREAS SEPARATELY

(Based on 20% Sample)

Size of land cultivated (in acres)	Cultivating households engaged in household industry															
	3—5 Persons				6—10 Persons				More than 10 Persons				Unspecified			
	Household	Family Worker Males	Family Worker Females	Hired Worker	Household	Family Worker Males	Family Worker Females	Hired Worker	Household	Family Worker Males	Family Worker Females	Hired Worker	Household	Family Worker Males	Family Worker Females	Hired Worker
	(13)	(14)	(15)	(16)	(17)	(18)	(19)	(20)	(21)	(22)	(23)	(24)	(25)	(26)	(27)	(28)
All Rural Areas—*contd.*																
SALEM DISTRICT—*contd.*																
Salem Taluk—*contd.*																
All Sizes ...	414	1,011	481	30	72	237	145	110	15	36	18	229	...	...	...	...
Less than 1 ...	59	135	65	3	9	26	12	20	1	1	1	15	...	...	...	...
1.0 — 2.4 ...	218	527	255	18	31	103	57	42	7	15	10	75	...	...	...	...
2.5 — 4.9 ...	97	251	108	6	18	58	45	27	5	13	1	109	...	...	...	...
5.0 — 7.4 ...	29	73	38	2	11	36	22	16	...	...	...	...	...	...	...	...
7.5 — 9.9 ...	6	12	9	1	3	14	9	5	1	1	1	30	...	...	...	...
10.0 — 12.4 ...	1	3	1	...	...	...	...	...	1	6	5	...	...	...	...	...
12.5 — 14.9 ...	...	...	...	...	...	...	...	...	...	...	...	...	...	...	...	...
15.0 — 29.9 ...	3	8	4	...	...	...	...	...	...	...	...	...	...	...	...	...
30.0 — 49.9 ...	...	...	...	...	...	...	...	...	...	...	...	...	...	...	...	...
50+ ...	...	...	...	...	...	...	...	...	...	...	...	...	...	...	...	...
Unspecified ...	1	2	1	...	...	...	...	...	...	...	...	...	...	...	...	...
Sankari Taluk—*contd.*																
All Sizes ...	373	857	525	16	72	275	162	58	9	23	20	78	...	...	...	...
Less than 1 ...	38	75	56	2	5	15	13	4	...	...	...	...	...	...	...	...
1.0 — 2.4 ...	179	396	244	6	22	85	41	26	2	3	2	18	...	...	...	...
2.5 — 4.9 ...	109	269	157	3	27	101	61	27	4	10	8	36	...	...	...	...
5.0 — 7.4 ...	36	86	53	3	11	46	29	...	2	9	8	6	...	...	...	...
7.5 — 9.9 ...	6	15	11	2	2	6	7	...	1	1	2	18	...	...	...	...
10.0 — 12.4 ...	1	4	1	...	3	13	8	...	...	...	...	...	...	...	...	...
12.5 — 14.9 ...	1	3	1	...	...	...	...	...	...	...	...	...	...	...	...	...
15.0 — 29.9 ...	2	8	...	...	2	9	3	1	...	...	...	...	...	...	...	...
30.0 — 49.9 ...	1	1	2	...	...	...	...	...	...	...	...	...	...	...	...	...
50+ ...	...	...	...	...	...	...	...	...	...	...	...	...	...	...	...	...
Unspecified ...	...	...	...	...	...	...	...	...	...	...	...	...	...	...	...	...

STATE TABLE B-XV—*contd.*

SAMPLE HOUSEHOLDS ENGAGED BOTH IN CULTIVATION AND HOUSEHOLD INDUSTRY CLASSIFIED BY SIZE OF LAND IN RURAL AND URBAN AREAS SEPARATELY

(*Based on 20% Sample*)

Size of land cultivated (in acres)		Total of cultivating households which are also engaged in household industry				Cultivating households engaged in household industry						
						1 Person			2 Persons			
		Household	Family Worker		Hired Worker	Household	Family Worker		Household	Family Worker		Hired Worker
			Males	Females			Males	Females		Males	Females	
(1)		(2)	(3)	(4)	(5)	(6)	(7)	(8)	(9)	(10)	(11)	(12)
						All Rural Areas—*contd.*						
						SALEM DISTRICT—*contd.*						
						Tiruchengode Taluk						
All Sizes	...	550	922	680	129	38	34	4	207	240	172	2
Less than 1	...	69	109	76	9	10	9	1	29	32	26	...
1.0 — 2.4	...	207	312	226	13	19	17	2	97	108	86	...
2.5 — 4.9	...	160	272	201	65	8	7	1	63	77	48	1
5.0 — 7.4	...	73	155	106	11	1	1	...	16	21	10	1
7.5 — 9.9	...	19	34	33	...	...	...	...	1	1	1	...
10.0 — 12.4	...	16	28	29	31	...	...	...	...	...	...	...
12.5 — 14.9	...	2	3	2	...	...	...	...	1	1	1	...
15.0 — 29.9	..	3	8	5	..	...	...	...	...	...	...	...
30.0 — 49.9	...	...	...	...	...	...	...	...	...	...	...	...
50+	..	...	...	...	...	...	...	...	...	...	...	...
Unspecified	...	1	1	2	...	...	...	...	...	...	...	...
						Rasipuram Taluk						
All Sizes	...	179	357	222	22	17	16	1	49	61	37	...
Less than 1	...	20	28	21	1	3	2	1	8	10	6	...
1.0 — 2.4	...	98	175	114	7	9	9	...	30	36	24	...
2.5 — 4.9	...	46	100	62	11	5	5	...	9	13	5	...
5.0 — 7.4	...	10	31	13	2	...	...	...	2	2	2	...
7.5 — 9.9	..	2	9	3	..	...	...	...	...	...	...	...
10.0 — 12.4	...	3	14	9	1	...	...	...	...	...	...	...
12.5 — 14.9	...	...	...	...	...	...	...	...	...	...	...	...
15.0 — 29.9	...	..	..	...	...	...	...	...	...	...	...	...
30.0 — 49.9	...	...	...	...	...	...	...	...	...	...	...	...
50+	...	...	...	...	...	...	...	...	...	...	...	...
Unspecified	...	...	...	...	...	...	...	...	...	...	...	...

STATE TABLE B-XV—*contd.*

SAMPLE HOUSEHOLDS ENGAGED BOTH IN CULTIVATION AND HOUSEHOLD INDUSTRY CLASSIFIED BY SIZE OF LAND IN RURAL AND URBAN AREAS SEPARATELY

(Based on 20% Sample)

Size of land cultivated (in acres)	Cultivating households engaged in household industry															
	3—5 Persons				6—10 Persons				More than 10 Persons				Unspecified			
	House-hold	Family Worker		Hired Worker	House-hold	Family Worker		Hired Worker	House-hold	Family Worker		Hired Worker	House-hold	Family Worker		Hired Worker
		Males	Females			Males	Females			Males	Females			Males	Females	
	(13)	(14)	(15)	(16)	(17)	(18)	(19)	(20)	(21)	(22)	(23)	(24)	(25)	(26)	(27)	(28)
All Rural Areas—*contd.*																
SALEM DISTRICT—*contd.*																
Tiruchengode Taluk—*contd.*																
All Sizes ...	271	553	414	24	29	82	82	37	5	13	8	66	...	...	...	...
Less than 1 ...	25	54	36	1	5	14	13	8	...	...	...	...	...	...	...	...
1.0 — 2.4 ...	85	175	120	2	6	12	18	11	...	...	...	...	...	...	...	...
2.5 — 4.9 ...	76	153	122	11	11	30	28	16	2	5	2	37	...	...	...	...
5.0 — 7.4 ...	50	111	74	5	5	18	18	2	1	4	4	3	...	...	...	...
7.5 — 9.9 ...	17	30	29	...	1	3	3	...	...	...	...	...	...	...	...	...
10.0 — 12.4 ...	13	19	25	5	1	5	2	...	2	4	2	26	...	...	...	...
12.5 — 14.9 ...	1	2	1	...	...	...	...	...	...	...	...	...	...	...	...	...
15.0 — 29.9 ...	3	8	5		...	...	...	...	...	...	...	...	...	...	...	...
30.0 — 49.9 ...	...	...	...	...	...	...	...	...	...	...	...	...	...	...	...	...
50+ ...	...	...	...	...	...	...	...	...	...	...	—	...	—	...	—	—
Unspecified ...	1	1	2	...	...	...	...	...	...	...	...	...	...	...	...	...
Rasipuram Taluk—*contd.*																
All Sizes ...	94	212	130	4	18	62	49	18	1	6	5	...	...	...	...	...
Less than 1 ...	8	13	11	1	1	3	3	...	...	...	...	...	...	...	...	...
1.0 — 2.4 ...	55	118	78	1	4	12	12	6	...	...	...	...	...	...	...	...
2.5 — 4.9 ...	25	61	37	2	7	21	20	9	...	...	...	...	...	...	...	...
5.0 — 7.4 ...	6	20	4	...	2	9	7	2	...	...	...	...	...	...	...	...
7.5 — 9.9 ...	...	...	...	...	2	9	3	...	...	...	...	...	...	...	...	...
10.0 — 12.4 ...	...	...	...	...	2	8	4	1	1	6	5	...	...	...	...	...
12.5 — 14.9 ...	...	...	...	...	...	...	...	...	...	...	...	...	...	...	...	...
15.0 — 29.9 ...	...	...	...	...	...	...	...	...	...	...	...	...	...	...	...	...
30.0 — 49.9 ...	...	...	...	...	...	...	...	...	...	...	...	...	...	...	...	...
50+ ...	...	...	...	...	...	...	...	...	...	...	...	...	...	...	...	...
Unspecified ...	...	...	...	...	...	...	...	...	...	...	...	...	...	...	...	...

STATE TABLE B-XV—*contd.*

SAMPLE HOUSEHOLDS ENGAGED BOTH IN CULTIVATION AND HOUSEHOLD INDUSTRY CLASSIFIED BY SIZE OF LAND IN RURAL AND URBAN AREAS SEPARATELY

(Based on 20% Sample)

Size of land cultivated (in acres)	Total of cultivating households which are also engaged in household industry				Cultivating households engaged in household industry						
					1 Person			2 Persons			
	Household	Family Worker		Hired Worker	Household	Family Worker		Household	Family Worker		Hired Worker
		Males	Females			Males	Females		Males	Females	
(1)	(2)	(3)	(4)	(5)	(6)	(7)	(8)	(9)	(10)	(11)	(12)
All Rural Areas—*contd.*											
SALEM DISTRICT—*contd.*											
Attur Taluk											
All Sizes ...	272	450	321	1,030	27	24	3	68	79	55	2
Less than 1 ...	42	55	44	12	5	4	1	18	20	15	1
1.0 — 2.4 ...	121	195	126	194	16	15	1	33	40	25	1
2.5 — 4.9 ...	67	118	79	178	5	5	...	12	13	11	...
5.0 — 7.4 ...	23	48	33	140	1	..	1	5	6	4	...
7.5 — 9.9 ...	6	10	13	86	...	..	...	...	...	...	...
10.0 — 12.4 ...	7	14	11	109	...	...	...	...	...	...	...
12.5 — 14.9 ...	1	1	1	2	...	...	..	...	...	...	...
15.0 — 29.9 ...	4	7	11	249	..	...	...	...	...	...	...
30.0 — 49.9 ...	1	2	3	60	...	...	...	...	..	...	...
50+ ...	...	...	...	...	...	...	...	..	...	...	..
Unspecified ...	...	...	...	...	...	..	...	...	...	...	...
Namakkal Taluk											
All Sizes ...	426	698	478	164	47	38	9	149	182	115	1
Less than 1 ...	63	75	52	29	18	15	3	26	31	21	...
1.0 — 2.4 ...	178	287	172	55	23	18	5	70	86	54	...
2.5 — 4.9 ...	109	187	144	28	5	4	1	37	46	28	...
5.0 — 7.4 ..	40	80	53	14	1	1	...	12	13	10	1
7.5 — 9.9 ...	18	37	22	10	...	...	...	4	6	2	...
10.0 — 12.4 ...	11	22	21	12	...	...	...	...	...	...	...
12.5 — 14.9 ...	3	3	7	4	...	...	...	...	...	...	...
15.0 — 29.9 ...	3	6	6	...	...	...	...	...	...	...	...
30.0 — 49.9 ...	...	...	...	...	...	..	...	..	...	...	...
50+ ...	1	1	1	12	...	...	...	...	...	...	...
Unspecified ...	...	...	...	...	...	...	...	...	...	..	...

STATE TABLE B-XV—*contd.*

SAMPLE HOUSEHOLDS ENGAGED BOTH IN CULTIVATION AND HOUSEHOLD INDUSTRY CLASSIFIED BY SIZE OF LAND IN RURAL AND URBAN AREAS SEPARATELY

(*Based on 20% Sample*)

Size of land cultivated (in acres)	Cultivating households engaged in household industry															
	3—5 Persons				6—10 Persons				More than 10 Persons				Unspecified			
	Household	Family Worker Males	Family Worker Females	Hired Worker	Household	Family Worker Males	Family Worker Females	Hired Worker	Household	Family Worker Males	Family Worker Females	Hired Worker	Household	Family Worker Males	Family Worker Females	Hired Worker
	(13)	(14)	(15)	(16)	(17)	(18)	(19)	(20)	(21)	(22)	(23)	(24)	(25)	(26)	(27)	(28)
All Rural Areas—*contd.*																
SALEM DISTRICT—*concld.*																
Attur Taluk—*contd.*																
All Sizes ...	108	213	158	40	40	83	65	145	29	51	40	843	...	...	...	...
Less than 1 ...	17	29	25	2	2	2	3	9	...	...	...	...	...	...	...	...
1.0 — 2.4 ...	50	96	69	28	16	35	25	53	6	9	6	112	...	...	...	...
2.5 — 4.9 ...	33	72	51	6	11	17	14	50	6	11	3	122	...	...	...	...
5.0 — 7.4 ...	2	5	3	...	9	24	17	29	6	13	8	111	...	...	...	...
7.5 — 9.9 ...	3	4	5	2	2	5	6	4	1	1	2	80	...	...	...	...
10.0 — 12.4 ...	2	6	4	...	...	...	...	...	5	8	7	109	...	...	...	...
12.5 — 14.9 ...	1	1	1	2	...	...	...	...	...	...	...	...	...	...	...	...
15.0 — 29.9 ...	...	...	...	...	...	...	...	...	4	7	11	249	...	...	...	...
30.0 — 49.9 ...	...	...	...	...	...	...	...	...	1	2	3	60	...	...	...	...
50+ ...	...	...	...	...	...	...	...	...	...	...	...	...	...	...	...	...
Unspecified ...	...	...	...	...	...	...	...	...	...	...	...	...	...	...	...	...
Namakkal Taluk—*contd.*																
All Sizes ...	193	387	282	25	29	75	70	57	8	16	2	81	...	...	...	...
Less than 1 ...	15	22	23	7	3	6	5	12	1	1	...	10	...	...	...	...
1.0 — 2.4 ...	75	158	97	7	7	18	16	15	3	7	...	33	...	...	...	...
2.5 — 4.9 ...	55	104	86	5	10	27	29	7	2	6	...	16	...	...	...	...
5.0 — 7.4 ...	21	45	29	3	6	21	14	10	...	...	...	...	...	...	...	...
7.5 — 9.9 ...	13	30	19	...	...	...	...	...	1	1	1	10	...	...	...	...
10.0 — 12.4 ...	9	20	18	1	2	2	3	11	...	...	...	...	...	...	...	...
12.5 — 14.9 ...	2	2	4	2	1	1	3	2	...	...	...	...	...	...	...	...
15.0 — 29.9 ...	3	6	6	...	...	...	...	...	...	...	...	...	...	...	...	—
30.0 — 49.9 ...	...	...	...	...	...	...	...	...	...	...	...	...	...	...	...	...
50+ ...	...	...	...	...	...	...	...	...	1	1	1	12	...	...	...	...
Unspecified ...	...	...	...	...	...	...	...	...	...	...	...	...	...	...	...	...

STATE TABLE B-XV—*contd.*

SAMPLE HOUSEHOLDS ENGAGED BOTH IN CULTIVATION AND HOUSEHOLD INDUSTRY CLASSIFIED BY SIZE OF LAND IN RURAL AND URBAN AREAS SEPARATELY

(*Based on 20% Sample*)

Size of land cultivated (in acres)	Total of cultivating households which are also engaged in household industry				Cultivating households engaged in household industry						
					1 Person			2 Persons			
	Household	Family Worker		Hired Worker	Household	Family Worker		Household	Family Worker		Hired Worker
		Males	Females			Males	Females		Males	Females	
(1)	(2)	(3)	(4)	(5)	(6)	(7)	(8)	(9)	(10)	(11)	(12)
All Rural Areas—*contd.*											
COIMBATORE DISTRICT											
All Sizes ...	5,182	9,045	6,991	3,223	321	270	51	1,456	1,676	1,220	16
Less than 1 ...	288	445	284	19	47	42	5	118	141	95	...
1.0 — 2.4 ...	1,235	1,926	1,429	446	124	106	18	474	538	409	1
2.5 — 4.9 ...	1,265	2,118	1,551	381	90	77	13	394	466	316	6
5.0 — 7.4 ...	831	1,499	1,189	451	25	20	5	189	215	160	3
7.5 — 9.9 ...	365	653	532	301	13	9	4	80	97	62	1
10.0 — 12.4 ...	450	858	724	251	11	8	3	102	111	91	2
12.5 — 14.9 ...	122	241	185	222	4	2	2	21	25	17	...
15.0 — 29.9 ...	472	977	829	760	5	4	1	63	67	57	2
30.0 — 49.9 ...	115	246	200	297	1	1	...	11	12	9	1
50+ ...	34	75	62	93	...	...	...	2	2	2	...
Unspecified ...	5	7	6	2	1	1	...	2	2	2	...
Bhavani Taluk											
All Sizes ...	320	590	343	130	34	34	...	90	126	53	1
Less than 1 ...	42	70	31	...	8	8	...	16	24	8	...
1.0 — 2.4 ...	124	215	121	27	18	18	...	38	51	25	...
2.5 — 4.9 ...	93	167	97	51	7	7	...	27	39	14	1
5.0 — 7.4 ...	35	71	47	10	1	1	...	4	6	2	...
7.5 — 9.9 ...	9	19	13	19	...	...	...	2	4	...	...
10.0 — 12.4 ...	10	33	21	6	...	...	...	1	...	2	...
12.5 — 14.9 ...	1	3	3	...	...	...	...	..	...	...	...
15.0 — 29.9 ...	5	11	9	17	...	...	...	1	1	1	...
30.0 — 49.9 ...	1	1	1	...	...	...	...	1	1	1	...
50+ ...	...	...	...	...	...	...	...	...	...	...	...
Unspecified ...	...	...	...	...	...	...	...	...	...	...	...

STATE TABLE B-XV—*contd.*

SAMPLE HOUSEHOLDS ENGAGED BOTH IN CULTIVATION AND HOUSEHOLD INDUSTRY CLASSIFIED BY SIZE OF LAND IN RURAL AND URBAN AREAS SEPARATELY

(Based on 20% Sample)

Size of land cultivated (in acres)	Cultivating households engaged in household industry															
	3—5 Persons				6—10 Persons				More than 10 Persons				Unspecified			
	House-hold	Family Worker Males	Family Worker Females	Hired Worker	House-hold	Family Worker Males	Family Worker Females	Hired Worker	House-hold	Family Worker Males	Family Worker Females	Hired Worker	House-hold	Family Worker Males	Family Worker Females	Hired Worker
	(13)	(14)	(15)	(16)	(17)	(18)	(19)	(20)	(21)	(22)	(23)	(24)	(25)	(26)	(27)	(28)
All Rural Areas—*contd.*																
COIMBATORE DISTRICT—*contd.*																
All Sizes	2,903	5,695	4,586	444	397	1,180	950	546	105	224	184	2,217	...	...	...	...
Less than 1	114	230	163	16	9	32	21	3	...	...	...	...	...	...	...	...
1.0 — 2.4	565	1,099	859	88	63	171	135	114	9	12	8	243	...	...	...	...
2.5 — 4.9	716	1,402	1,095	94	48	139	99	91	17	34	28	190	...	...	...	...
5.0 — 7.4	536	1,028	846	66	64	195	154	78	17	41	24	304	...	...	...	...
7.5 — 9.9	227	437	362	38	35	88	88	64	10	22	16	198	...	...	...	...
10.0 — 12.4	272	546	466	29	53	168	136	55	12	25	28	165	...	...	...	...
12.5 — 14.9	83	172	137	12	11	37	21	10	3	5	8	200	...	...	...	...
15.0 — 29.9	302	612	507	72	79	250	214	69	23	44	50	617	...	...	...	...
30.0 — 49.9	70	138	120	18	24	72	58	38	9	23	13	240	...	...	...	...
50+	16	27	27	9	11	28	24	24	5	18	9	60	...	...	...	...
Unspecified	2	4	4	2	...	...	...	...	...	...	...	...	...	...	...	...
Bhavani Taluk—*contd.*																
All Sizes	164	336	224	33	27	81	50	51	5	13	16	45	...	...	...	...
Less than 1	17	34	21	...	1	4	2	...	...	...	...	...	...	...	...	...
1.0 — 2.4	61	125	83	13	7	21	13	14	...	...	...	...	...	...	...	...
2.5 — 4.9	51	102	73	13	7	17	9	25	1	2	1	12	...	...	...	...
5.0 — 7.4	26	54	37	4	4	10	8	6	...	...	...	...	...	...	...	...
7.5 — 9.9	4	9	4	...	1	2	4	...	2	4	5	19	...	...	...	...
10.0 — 12.4	4	11	2	3	4	16	10	3	1	6	7	...	...	...	...	...
12.5 — 14.9	...	...	...	...	1	3	3	...	...	...	...	...	...	...	...	...
15.0 — 29.9	1	1	4	...	2	8	1	3	1	1	3	14	...	...	...	...
30.0 — 49.9	...	...	...	...	...	...	...	...	...	...	...	...	...	...	...	...
50+	...	...	...	...	...	...	...	...	...	...	...	...	...	...	...	...
Unspecified	...	...	...	...	...	...	...	...	...	...	...	...	...	...	...	...

STATE TABLE B-XV—*contd.*

SAMPLE HOUSEHOLDS ENGAGED BOTH IN CULTIVATION AND HOUSEHOLD INDUSTRY CLASSIFIED BY SIZE OF LAND IN RURAL AND URBAN AREAS SEPARATELY

(*Based on* 20% *Sample*)

Size of land cultivated (in acres)	Total of cultivating households which are also engaged in household industry				Cultivating households engaged in household industry						
					1 Person			2 Persons			
	Household	Family Worker		Hired Worker	Household	Family Worker		Household	Family Worker		Hired Worker
		Males	Females			Males	Females		Males	Females	
(1)	(2)	(3)	(4)	(5)	(6)	(7)	(8)	(9)	(10)	(11)	(12)
All Rural Areas—*contd.*											
COIMBATORE DISTRICT—*contd.*											
Gobichettipalayam Taluk											
All Sizes ...	888	1,523	1,036	569	85	75	10	296	352	234	6
Less than 1 ...	50	77	46	7	9	7	2	23	29	17	...
1.0 — 2.4 ...	259	369	269	124	33	30	3	121	135	107	...
2.5 — 4.9 ...	277	458	326	48	30	26	4	87	101	71	2
5.0 — 7.4 ...	138	262	179	55	5	5	...	35	43	26	1
7.5 — 9.9 ...	49	86	72	32	3	2	1	11	17	4	1
10.0 — 12.4 ...	56	120	78	64	2	2	...	11	14	8	...
12.5 — 14.9 ...	13	30	16	38	1	1	...	2	4	...	...
15.0 — 29.9 ...	32	81	39	115	1	1	...	4	6	1	1
30.0 — 49.9 ...	10	26	7	69	...	...	...	2	3	...	1
50+ ...	3	13	4	17	...	...	...	...	...	...	...
Unspecified ...	1	1	...	...	1	1	...	...	...	...	...
Erode Taluk											
All Sizes ...	992	1,782	1,300	453	49	46	3	292	338	244	2
Less than 1 ...	98	150	108	10	14	13	1	38	43	33	...
1.0 — 2.4 ...	356	600	437	97	18	17	1	136	151	121	...
2.5 — 4.9 ...	286	517	363	116	14	13	1	76	94	57	1
5.0 — 7.4 ...	137	264	197	85	2	2	...	27	33	20	1
7.5 — 9.9 ...	44	93	64	57	...	...	...	8	10	6	...
10.0 — 12.4 ...	37	80	70	13	...	...	...	5	5	5	...
12.5 — 14.9 ...	3	8	4	15	...	...	...	...	...	...	...
15.0 — 29.9 ...	27	63	48	18	1	1	...	1	1	1	...
30.0 — 49.9 ...	2	4	5	40	...	...	...	...	...	...	...
50+ ...	1	2	3	2	...	...	...	...	...	...	...
Unspecified ...	1	1	1	...	...	...	...	1	1	1	...

STATE TABLE B-XV—*contd.*

SAMPLE HOUSEHOLDS ENGAGED BOTH IN CULTIVATION AND HOUSEHOLD INDUSTRY CLASSIFIED BY SIZE OF LAND IN RURAL AND URBAN AREAS SEPARATELY

(Based on 20% Sample)

Size of land cultivated (in acres)	Cultivating households engaged in household industry															
	3—5 Persons				6—10 Persons				More than 10 Persons				Unspecified			
	House-hold	Family Worker		Hired Worker	House-hold	Family Worker		Hired Worker	House-hold	Family Worker		Hired Worker	House-hold	Family Worker		Hired Worker
		Males	Females			Males	Females			Males	Females			Males	Females	
	(13)	(14)	(15)	(16)	(17)	(18)	(19)	(20)	(21)	(22)	(23)	(24)	(25)	(26)	(27)	(28)
All Rural Areas—*contd.*																
COIMBATORE DISTRICT—*contd.*																
Gobichettipalayam Taluk—*contd.*																
All Sizes	441	905	652	78	48	145	113	64	18	46	27	421	...	...	...	...
Less than 1	15	31	20	4	3	10	7	3	...	...	...	...	...	...	...	...
1.0 — 2.4	93	175	135	12	8	24	20	7	4	5	4	105	...	...	...	...
2.5 — 4.9	148	296	223	23	11	34	28	11	1	1	...	12	...	...	...	...
5.0 — 7.4	92	194	141	12	4	14	10	3	2	6	2	39	...	...	...	...
7.5 — 9.9	30	56	53	10	4	7	13	7	1	4	1	14	...	...	...	...
10.0 — 12.4	35	80	51	4	7	22	17	10	1	2	2	50	...	...	...	...
12.5 — 14.9	8	20	10	3	1	4	2	...	1	1	4	35	...	...	...	...
15.0 — 29.9	16	41	17	7	8	26	15	11	3	7	6	96	...	...	...	...
30.0 — 49.9	3	10	1	1	2	4	1	12	3	9	5	55	...	...	...	...
50+	1	2	1	2	...	..	...	...	2	11	3	15	...	...	...	...
Unspecified	...	...	...	...	...	..	..	..	...	...	..	...	...	...	...	...
Erode Taluk—*contd.*																
All Sizes	559	1,154	849	63	71	196	166	119	21	48	38	269	...	...	...	...
Less than 1	44	88	68	10	2	6	6	...	...	...	...	...	...	...	...	...
1.0 — 2.4	176	367	260	27	24	62	52	45	2	3	3	25	...	...	..	...
2.5 — 4.9	176	361	264	15	12	29	25	34	8	20	16	66	...	...	...	...
5.0 — 7.4	89	175	135	5	15	45	35	21	4	9	7	58	...	...	...	...
7.5 — 9.9	27	62	41	1	6	14	13	11	3	7	4	45	...	...	...	...
10.0 — 12.4	27	57	51	3	4	17	13	...	1	1	1	10	...	...	...	...
12.5 — 14.9	2	6	2	...	...	...	...	...	1	2	2	15	...	...	...	...
15.0 — 29.9	17	37	25	2	7	21	19	6	1	3	3	10	...	...	...	...
30.0 — 49.9	1	1	3	...	...	...	...	...	1	3	2	40	...	...	...	...
50+	...	...	...	...	1	2	3	2	...	...	...	...	...	...	...	...
Unspecified	...	...	...	...	...	...	...	...	...	...	...	...	...	...	...	...

STATE TABLE B-XV—*contd.*

SAMPLE HOUSEHOLDS ENGAGED BOTH IN CULTIVATION AND HOUSEHOLD INDUSTRY CLASSIFIED BY SIZE OF LAND IN RURAL AND URBAN AREAS SEPARATELY

(Based on 20% Sample)

Size of land cultivated (in acres)	Total of cultivating households which are also engaged in household industry				Cultivating households engaged in household industry						
					1 Person			2 Persons			
	Household	Family Worker		Hired Worker	Household	Family Worker		Household	Family Worker		Hired Worker
		Males	Females			Males	Females		Males	Females	
(1)	(2)	(3)	(4)	(5)	(6)	(7)	(8)	(9)	(10)	(11)	(12)
All Rural Areas—*contd.*											
COIMBATORE DISTRICT—*contd.*											
Dharapuram Taluk											
All Sizes ...	1,522	2,632	2,371	275	58	43	15	378	392	363	1
Less than 1 ...	50	78	57	2	6	6	...	19	19	19	...
1.0 — 2.4 ..	194	295	269	17	17	11	6	71	73	69	...
2.5 — 4.9 ..	265	430	359	27	12	10	2	82	86	78	...
5.0 — 7.4 ...	232	388	356	42	5	3	2	60	60	60	...
7.5 — 9.9 ..	142	233	210	24	8	6	2	32	34	30	...
10.0 — 12.4 ...	205	362	336	34	5	4	1	50	55	44	1
12.5 — 14.9 ..	71	129	115	8	2	1	1	14	14	14	...
15.0 — 29.9 ...	267	523	487	46	2	1	1	42	43	41	...
30.0 — 49.9 .	74	153	139	41	1	1	...	6	6	6	...
50+ .	22	41	43	34	...	...	...	2	2	2	...
Unspecified ..	...	...	...	...	...	...	...	...	...	...	...
Palladam Taluk											
All Sizes ..	686	1,137	995	1,163	31	16	15	194	213	173	2
Less than 1 ...	22	34	23	...	2	1	1	11	14	8	...
1.0 — 2.4 ..	117	174	135	79	9	5	4	48	54	42	...
2.5 — 4.9 ...	136	199	170	58	10	6	4	54	62	45	1
5.0 — 7.4 .	122	193	192	48	4	2	2	26	26	26	...
7.5 — 9.9 ...	61	108	89	130	2	1	1	15	17	13	...
10.0 — 12.4 ...	89	156	142	59	3	1	2	25	25	25	...
12.5 — 14.9 ...	24	49	29	155	1	...	1	4	5	3	...
15.0 — 29.9 ...	84	166	157	458	...	...	...	9	8	9	1
30.0 — 49.9 ...	22	41	42	134	...	...	...	2	2	2	...
50+ ...	7	13	12	40	...	...	...	...	...	...	...
Unspecified ...	2	4	4	2	...	...	...	...	...	...	...

STATE TABLE B-XV—*contd.*

SAMPLE HOUSEHOLDS ENGAGED BOTH IN CULTIVATION AND HOUSEHOLD INDUSTRY CLASSIFIED BY SIZE OF LAND IN RURAL AND URBAN AREAS SEPARATELY

(*Based on 20% Sample*)

Size of land cultivated (in acres)	Cultivating households engaged in household industry															
	3—5 Persons				6—10 Persons				More than 10 Persons				Unspecified			
	House-hold	Family Worker		Hired Worker	House-hold	Family Worker		Hired Worker	House-hold	Family Worker		Hired Worker	House-hold	Family Worker		Hired Worker
		Males	Females			Males	Females			Males	Females			Males	Females	
	(13)	(14)	(15)	(16)	(17)	(18)	(19)	(20)	(21)	(22)	(23)	(24)	(25)	(26)	(27)	(28)
All Rural Areas—*contd.*																
COIMBATORE DISTRICT—*contd.*																
Dharapuram Taluk—*contd.*																
All Sizes ...	953	1,805	1,634	103	128	382	350	118	5	10	9	53	...	...	...	...
Less than 1 ...	22	41	32	2	3	12	6	..	...	..	...	...	...	...	...	...
1.0 — 2.4 ...	98	188	169	14	8	23	25	3	...	...	...	...	...	...	...	...
2.5 — 4.9 .	162	305	259	17	9	29	20	10	...	...	...	...	...	...	...	...
5.0 — 7.4 ...	151	278	251	8	15	45	42	14	1	2	1	20	...	...	..	...
7.5 — 9.9 ...	93	172	153	7	9	21	25	17	...	...	...	...	...	...	...	...
10.0 — 12.4 ...	130	241	239	10	19	60	50	15	1	2	2	8	...	...	...	...
12.5 — 14.9 ...	50	97	90	4	5	17	10	4	...	...	...	...	...	...	...	...
15.0 — 29.9 ...	187	369	336	27	36	110	109	19	...	...	...	...	...	...	...	...
30.0 — 49.9 ...	50	96	89	11	16	48	43	20	1	2	1	10	...	...	...	...
50+ ..	10	18	16	3	8	17	20	16	2	4	5	15	...	...	...	...
Unspecified ...	...	..	..	...	...	..	.	...	...	...	...	...	...	...	...	...
Palladam Taluk—*contd.*																
All Sizes ...	368	668	613	87	62	180	139	104	31	60	55	970	...	...	...	...
Less than 1 ...	9	19	14	...	...	...	...	...	...	...	...	...	...	...	...	...
1.0 — 2.4 ...	53	97	83	8	6	16	6	21	1	2	...	50	...	...	...	...
2.5 — 4.9 ...	64	115	107	13	5	13	11	9	3	3	3	35	...	...	...	...
5.0 — 7.4 ...	83	138	146	15	6	17	13	8	3	10	5	25	...	...	...	...
7.5 — 9.9 ...	33	59	56	8	8	26	15	17	3	5	4	105	...	...	...	...
10.0 — 12.4 ...	45	90	78	6	12	33	31	13	4	7	6	40	...	...	...	...
12.5 — 14.9 ...	16	33	20	5	2	9	3	...	1	2	2	150	...	..	...	...
15.0 — 29.9	46	85	74	20	17	49	45	24	12	24	29	413	...	...	...	...
30.0 — 49.9 .	12	21	21	6	5	14	14	6	3	4	5	122	...	...	...	...
50+ ...	5	7	10	4	1	3	1	6	1	3	1	30	...	...	...	...
Unspecified ...	2	4	4	2	...	...	...	...	...	...	...	..	...	...	...	...

STATE TABLE B-XV—*contd.*

SAMPLE HOUSEHOLDS ENGAGED BOTH IN CULTIVATION AND HOUSEHOLD INDUSTRY CLASSIFIED BY SIZE OF LAND IN RURAL AND URBAN AREAS SEPARATELY

(Based on 20% Sample)

Size of land cultivated (in acres)	Total of cultivating households which are also engaged in household industry				Cultivating households engaged in household industry						
					1 Person			2 Persons			
	Household	Family Worker		Hired Worker	Household	Family Worker		Household	Family Worker		Hired Worker
		Males	Females			Males	Females		Males	Females	
(1)	(2)	(3)	(4)	(5)	(6)	(7)	(8)	(9)	(10)	(11)	(12)
All Rural Areas—*contd.*											
COIMBATORE DISTRICT—*contd.*											
Avanashi Taluk											
All Sizes ...	528	935	714	296	35	27	8	132	151	109	4
Less than 1 ..	14	20	12	...	4	3	1	6	6	6	...
1.0 — 2.4 ...	127	178	149	28	18	14	4	44	49	38	1
2.5 — 4.9 ...	141	238	177	58	9	7	2	44	51	36	1
5.0 — 7.4 ...	124	244	184	67	3	2	1	23	28	17	1
7.5 — 9.9 ...	44	83	67	20	...	...	...	8	10	6	...
10.0 — 12.4 ...	31	63	53	54	...	..	...	3	3	2	1
12.5 — 14.9 ...	8	19	14	6	...	...	...	..	..	...	...
15.0 — 29.9 ...	35	81	52	63	1	1	...	3	3	3	...
30.0 — 49.9 ...	3	8	5	...	...	..	...	...	...	...	...
50+ ...	...	..	...	...	...	..	...	...	...	...	...
Unspecified ...	1	1	1	...	...	...	...	1	1	1	...
***Coimbatore* Taluk**											
All Sizes ...	90	161	85	50	8	8	...	32	48	16	...
Less than 1 ...	2	2	1	..	1	1	...	1	1	1	...
1.0 — 2.4 ...	30	53	24	17	3	3	...	12	20	4	...
2.5 — 4.9 ...	28	49	26	5	2	2	...	9	13	5	...
5.0 — 7.4 ...	17	30	19	17	2	2	...	5	6	4	...
7.5 — 9.9 ...	4	8	5	4	...	...	...	1	2	...	...
10.0 — 12.4 ...	4	9	3	4	...	...	...	2	3	1	...
12.5 — 14.9 ...	1	2	...	...	...	...	...	1	2	...	...
15.0 — 29.9 ...	4	8	7	3	...	...	..	1	1	1	...
30.0 — 49.9 ...	...	...	...	...	...	...	...	...	...	...	...
50+ ...	...	...	...	...	...	...	...	...	...	...	...
Unspecified ...	...	...	...	...	...	...	...	...	...	...	...

STATE TABLE B-XV—*contd.*

SAMPLE HOUSEHOLDS ENGAGED BOTH IN CULTIVATION AND HOUSEHOLD INDUSTRY CLASSIFIED BY SIZE OF LAND IN RURAL AND URBAN AREAS SEPARATELY

(Based on 20% Sample)

Size of land cultivated (in acres)		Cultivating households engaged in household industry															
		3—5 Persons				6—10 Persons				More than 10 Persons				Unspecified			
		Household	Family Worker		Hired Worker	Household	Family Worker		Hired Worker	Household	Family Worker		Hired Worker	Household	Family Worker		Hired Worker
			Males	Females			Males	Females			Males	Females			Males	Females	
		(13)	(14)	(15)	(16)	(17)	(18)	(19)	(20)	(21)	(22)	(23)	(24)	(25)	(26)	(27)	(28)
All Rural Areas—*contd.*																	
COIMBATORE DISTRICT—*contd.*																	
Avanashi Taluk—*contd.*																	
All Sizes	...	307	604	474	54	41	126	95	62	13	27	28	176	...	...	...	...
Less than 1	...	4	11	5	...	...	...	...	...	...	...	...	...	...	...	...	...
1.0 — 2.4	...	59	99	96	10	6	16	11	17	..	...	...	...	...	...	...	...
2.5 — 4.9	...	82	159	126	7	3	14	5	...	3	7	8	50	...	...	...	...
5.0 — 7.4	..	78	152	121	15	17	53	38	26	3	9	7	25	...	...	...	...
7.5 — 9.9	...	30	57	45	10	6	16	16	10	..	...	...	...	...	...	...	...
10.0 — 12.4	...	22	48	33	3	3	7	11	3	3	5	7	47	...	...	...	...
12.5 — 14.9	...	6	15	11	...	2	4	3	6	...	...	...	...	...	..	...	...
15.0 — 29.9	...	23	55	32	9	4	16	11	...	4	6	6	54	...	...	...	...
30.0 — 49.9	...	3	8	5	...	...	...	...	...	...	...	...	...	...	...	...	...
50+	.	...	...	...	...	...	...	...	...	...	...	...	...	...	...	...	...
Unspecified	...	...	...	...	...	...	...	...	..	...	...	...	...	...	...	...	...
Coimbatore Taluk—*contd.*																	
All Sizes	..	39	76	51	7	9	27	16	15	2	2	2	28	...	...	...	...
Less than 1	...	...	...	...	...	...	...	...	...	...	...	...	...	...	...	...	...
1.0 — 2.4	...	12	24	16	...	2	5	3	4	1	1	1	13	...	...	...	...
2.5 — 4.9	...	16	31	20	3	1	3	1	2	...	...	...	...	...	...	...	...
5.0 — 7.4	...	7	14	8	2	2	7	6	...	1	1	1	15	...	...	...	...
7.5 — 9.9	...	2	4	3	2	1	2	2	2	...	...	...	...	...	...	...	...
10.0 — 12.4	...	...	...	...	...	2	6	2	4	...	...	...	...	...	...	...	...
12.5 — 14.9	...	...	...	...	...	...	...	...	...	...	...	...	...	...	...	...	...
15.0 — 29.9	...	2	3	4	...	1	4	2	3	...	...	...	...	...	...	...	...
30.0 — 49.9	...	...	...	...	...	...	...	..	...	...	...	...	...	...	...	...	...
50+	...	...	...	...	...	...	...	...	...	...	...	...	...	...	...	...	...
Unspecified	...	...	...	...	...	...	...	...	...	...	...	...	...	...	...	...	...

STATE TABLE B-XV—*contd.*

SAMPLE HOUSEHOLDS ENGAGED BOTH IN CULTIVATION AND HOUSEHOLD INDUSTRY CLASSIFIED BY SIZE OF LAND IN RURAL AND URBAN AREAS SEPARATELY

(Based on 20% Sample)

Size of land cultivated (in acres)		Total of cultivating households which are also engaged in household industry				Cultivating households engaged in household industry						
						1 Person			2 Persons			
		Household	Family Worker		Hired Worker	Household	Family Worker		Household	Family Worker		Hired Worker
			Males	Females			Males	Females		Males	Females	
(1)		(2)	(3)	(4)	(5)	(6)	(7)	(8)	(9)	(10)	(11)	(12)
						All Rural Areas—*contd.*						
						COIMBATORE DISTRICT—*contd.*						
						Pollachi Taluk						
All Sizes	...	**47**	**92**	**44**	**2**	**10**	**10**	...	**12**	**18**	**6**	...
Less than 1	...	2	3	...		1	1	...	1	2	...	...
1.0 — 2.4	..	8	9	12	.	3	3	...	1	1	1	...
2.5 — 4.9	...	14	25	9	...	3	3	...	5	8	2	...
5.0 — 7.4	...	9	19	2	.	2	2	...	3	5	1	...
7.5 — 9.9	...	2	5	1	...	...	..	...	1	1	1	..
10.0 — 12.4	...	6	11	5	...	1	1	..	1	1	1	...
12.5 — 14.9	...	...	...	...	..	...	...	...	...	..	...	...
15.0 — 29.9	...	6	20	15	2	...	...	...	...	..	...	...
30.0 — 49.9	...	...	...	...	...	...	..	...	...	...	...	...
50+	...	...	...	...	..	..	...	...	...	...	...	...
Unspecified	...	...	...	..	...	...	...	..	...	...	...	...
						Udumalpet Taluk						
All Sizes	...	**109**	**193**	**103**	**285**	**11**	**11**	...	**30**	**38**	**22**	...
Less than 1	...	8	11	6	..	2	2	..	3	3	3	...
1.0 — 2.4	...	20	33	13	57	5	5	...	3	4	2	...
2.5 — 4.9	...	25	35	24	18	3	3	...	10	12	8	...
5.0 — 7.4	...	17	28	13	127	1	1	...	6	8	4	...
7.5 — 9.9	...	10	18	11	15	..	.	...	2	2	2	...
10.0 — 12.4	...	12	24	16	17	..	...	...	4	5	3	...
12.5 — 14.9	...	1	1	4	..	..	...	...	...	...	...	...
15.0 — 29.9	..	12	24	15	38	.	..	...	2	4	..	...
30.0 — 49.9	...	3	13	1	13	...	..	...	...	...	...	...
50+	...	1	6	...	...	...	...	...	...	...	...	...
Unspecified	...	...	...	...	...	..	...	...	.	...	...	...

STATE TABLE B-XV—*contd.*

SAMPLE HOUSEHOLDS ENGAGED BOTH IN CULTIVATION AND HOUSEHOLD INDUSTRY CLASSIFIED BY SIZE OF LAND IN RURAL AND URBAN AREAS SEPARATELY

(Based on 20% Sample)

Size of land cultivated (in acres)	Cultivating households engaged in household industry															
	3—5 Persons				6—10 Persons				More than 10 Persons				Unspecified			
	House-hold	Family Worker		Hired Worker	House-hold	Family Worker		Hired Worker	House-hold	Family Worker		Hired Worker	House-hold	Family Worker		Hired Worker
		Males	Females			Males	Females			Males	Females			Males	Females	
	(13)	(14)	(15)	(16)	(17)	(18)	(19)	(20)	(21)	(22)	(23)	(24)	(25)	(26)	(27)	(28)
All Rural Areas—*contd*																
COIMBATORE DISTRICT—*concld.*																
Pollachi Taluk—*contd.*																
All Sizes ...	21	49	24	...	4	15	14	2	...	...	...	...	...	...	...	...
Less than 1 ...	...	...	...	...	...	...	...	...	...	...	...	...	...	...	...	...
1.0 — 2.4 ...	3	3	7	...	1	2	4	...	...	...	...	...	...	...	...	...
2.5 — 4.9 ...	6	14	7	...	...	...	...	...	...	...	...	...	...	...	...	...
5.0 — 7.4 ...	4	12	1	...	...	...	...	...	...	...	...	...	...	...	...	...
7.5 — 9.9 ...	1	4	...	...	...	...	...	...	...	...	...	...	...	...	...	...
10.0 — 12.4 ...	4	9	4	...	...	...	...	...	...	...	...	...	...	...	...	...
12.5 — 14.9 ...	...	...	...	...	...	...	...	...	...	...	...	...	...	...	...	...
15.0 — 29.9 ...	3	7	5	...	3	13	10	2	...	...	...	...	...	...	...	...
30.0 — 49.9 ...	...	...	...	...	...	...	...	...	...	...	...	...	...	...	...	...
50+ ...	...	...	...	...	...	...	...	...	...	...	...	...	...	...	...	...
Unspecified ...	...	...	...	...	...	...	...	...	...	...	...	...	...	...	...	...
Udumalpet Taluk—*contd.*																
All Sizes ...	51	98	65	19	7	28	7	11	10	18	9	255	...	...	...	...
Less than 1 ...	3	6	3	...	...	...	...	...	...	...	...	...	...	...	...	...
1.0 — 2.4 ...	10	21	10	4	1	2	1	3	1	1	...	50	...	...	...	...
2.5 — 4.9 ...	11	19	16	3	...	...	...	...	1	1	...	15	...	...	...	...
5.0 — 7.4 ...	6	11	6	5	1	4	2	...	3	4	1	122	...	...	...	...
7.5 — 9.9 ...	7	14	7	...	...	...	...	...	1	2	2	15	...	...	...	...
10.0 — 12.4 ...	5	10	8	...	2	7	2	7	1	2	3	10	...	...	...	...
12.5 — 14.9 ...	1	1	4	...	...	...	...	...	...	...	...	...	...	...	...	...
15.0 — 29.9 ...	7	14	10	7	1	3	2	1	2	3	3	30		...	...	...
30.0 — 49.9 ...	1	2	1	...	1	6	...	...	1	5	...	13	...	...	...	...
50+ ...	...	...	...	...	1	6	...	...	...	...	...	...	...	...	...	...
Unspecified ...	...	...	...	...	...	...	...	...	...	...	...	...	...	...	...	...

STATE TABLE B-XV—*contd.*

SAMPLE HOUSEHOLDS ENGAGED BOTH IN CULTIVATION AND HOUSEHOLD INDUSTRY CLASSIFIED BY SIZE OF LAND IN RURAL AND URBAN AREAS SEPARATELY

(Based on 20% Sample)

Size of land cultivated (in acres)	Total of cultivating households which are also engaged in household industry				Cultivating households engaged in household industry						
					1 Person			2 Persons			
	Household	Family Worker		Hired Worker	Household	Family Worker		Household	Family Worker		Hired Worker
		Males	Females			Males	Females		Males	Females	
(1)	(2)	(3)	(4)	(5)	(6)	(7)	(8)	(9)	(10)	(11)	(12)
All Rural Areas—*contd.*											
THE NILGIRIS DISTRICT											
All Sizes ...	33	61	33	54	1	1	...	8	11	5	...
Less than 1 ...	2	4	1	...	...	...	...	1	2	...	...
1.0 — 2.4 ...	14	20	14	12	1	1	...	5	6	4	...
2.5 — 4.9 ...	6	15	8	...	...	...	...	1	1	1	...
5.0 — 7.4 ...	7	14	5	28	...	...	...	1	2	...	...
7.5 — 9.9 ...	1	3	2	3	...	...	...	...	...	...	...
10.0 — 12.4 ...	2	4	3	2	...	...	...	...	...	...	...
12.5 — 14.9 ...	1	1	...	9	...	...	...	...	...	...	...
15.0 — 29.9 ...	...	...	...	...	...	...	...	...	...	...	...
30.0 — 49.9 ...	...	...	...	...	...	...	...	...	...	...	...
50+ ...	...	...	...	...	...	...	...	...	...	...	...
Unspecified ...	...	...	...	...	...	...	...	...	...	...	...
Gudalur Taluk											
All Sizes ...	7	12	10	19	...	...	...	...	...	...	...
Less than 1 ...	...	...	...	...	...	...	...	...	...	...	...
1.0 — 2.4 ...	2	2	4	...	...	...	...	...	...	...	...
2.5 — 4.9 ...	1	3	1	...	...	...	...	...	...	...	...
5.0 — 7.4 ...	1	1	1	5	...	...	...	...	...	...	...
7.5 — 9.9 ...	1	3	2	3	...	...	...	...	...	...	...
10.0 — 12.4 ...	1	2	2	2	...	...	...	...	...	...	...
12.5 — 14.9 ...	1	1	...	9	...	...	...	...	...	...	...
15.0 — 29.9 ...	...	...	...	...	...	...	...	...	...	...	...
30.0 — 49.9 ...	...	...	...	...	...	...	...	...	...	...	...
50+ ...	...	...	...	...	...	...	...	...	...	...	...
Unspecified ...	...	...	...	...	...	...	...	...	...	...	...

STATE TABLE B-XV—*contd.*

SAMPLE HOUSEHOLDS ENGAGED BOTH IN CULTIVATION AND HOUSEHOLD INDUSTRY CLASSIFIED BY SIZE OF LAND IN RURAL AND URBAN AREAS SEPARATELY

(Based on 20% Sample)

Size of land cultivated (in acres)	Cultivating households engaged in household industry															
	3—5 Persons				6—10 Persons				More than 10 Persons				Unspecified			
	House-hold	Family Worker		Hired Worker	House-hold	Family Worker		Hired Worker	House-hold	Family Worker		Hired Worker	House-hold	Family Worker		Hired Worker
		Males	Females			Males	Females			Males	Females			Males	Females	
	(13)	(14)	(15)	(16)	(17)	(18)	(19)	(20)	(21)	(22)	(23)	(24)	(25)	(26)	(27)	(28)
All Rural Areas—*contd.*																
THE NILGIRIS DISTRICT—*contd.*																
All Sizes ...	15	34	20	...	8	14	7	39	1	1	1	15	...	...	...	...
Less than 1 ...	1	2	1	...	...	...	...	...	...	...	...	...	...	...	...	...
1.0 — 2.4 ...	6	10	9	...	2	3	1	12	...	...	...	...	...	...	...	...
2.5 — 4.9 ...	5	14	7	...	...	...	...	...	...	...	...	...	...	...	...	...
5.0 — 7.4 ...	2	6	2	...	3	5	2	13	1	1	1	15	...	...	...	...
7.5 — 9.9 ...	...	...	...	...	1	3	2	3	...	...	...	...	...	...	...	...
10.0 — 12.4 ...	1	2	1	...	1	2	2	2	...	...	...	...	...	...	...	...
12.5 — 14.9 ...	...	...	...	...	1	1	...	9	...	...	...	...	...	...	...	...
15.0 — 29.9 ...	...	...	...	...	...	...	...	...	...	...	...	...	...	...	...	...
30.0 — 49.9 ...	...	...	...	...	...	...	...	...	...	...	...	...	...	...	...	...
50+ ...	...	...	...	...	...	...	...	...	...	...	...	...	...	...	...	...
Unspecified ...	...	...	...	...	...	...	...	...	...	...	...	...	...	...	...	...
Gudalur Taluk—*contd.*																
All Sizes ...	3	5	5	...	4	7	5	19	...	...	...	...	...	...	...	...
Less than 1 ...	...	...	...	...	...	...	...	...	...	...	...	...	...	...	...	...
1.0 — 2.4 ...	2	2	4	...	...	...	...	...	...	...	...	...	...	...	...	...
2.5 — 4.9 ...	1	3	1	...	...	...	...	...	...	...	...	...	...	...	...	...
5.0 — 7.4 ...	...	...	...	...	1	1	1	5	...	...	...	...	...	...	...	...
7.5 — 9.9 ...	...	...	...	...	1	3	2	3	...	...	...	...	...	...	...	...
10.0 — 12.4 ...	...	...	...	...	1	2	2	2	...	...	...	...	...	...	...	...
12.5 — 14.9 ...	...	...	...	...	1	1	...	9	...	...	...	...	...	...	...	...
15.0 — 29.9 ...	...	...	...	...	...	...	...	...	...	...	...	...	...	...	...	...
30.0 — 49.9 ...	...	...	...	...	...	...	...	...	...	...	...	...	...	...	...	...
50+ ...	...	...	...	...	...	...	...	...	...	...	...	...	...	...	...	...
Unspecified ...	...	...	...	...	...	...	...	...	...	...	...	...	...	...	...	...

STATE TABLE B-XV—*contd.*

SAMPLE HOUSEHOLDS ENGAGED BOTH IN CULTIVATION AND HOUSEHOLD INDUSTRY CLASSIFIED BY SIZE OF LAND IN RURAL AND URBAN AREAS SEPARATELY

(Based on 20% Sample)

Size of land cultivated (in acres)	Total of cultivating households which are also engaged in household industry				Cultivating households engaged in household industry						
					1 Person			2 Persons			
	Household	Family Worker		Hired Worker	Household	Family Worker		Household	Family Worker		Hired Worker
		Males	Females			Males	Females		Males	Females	
(1)	(2)	(3)	(4)	(5)	(6)	(7)	(8)	(9)	(10)	(11)	(12)
All Rural Areas—*contd.*											
THE NILGIRIS DISTRICT—*contd.*											
Ootacamund Taluk											
All Sizes ...	11	23	7	20	1	1	...	2	4	...	...
Less than 1 ...	1	2	...	...	...	...	...	1	2	...	...
1.0 — 2.4 ...	4	6	2	12	1	1	...	...	...	...	...
2.5 — 4.9 ...	1	3	2	...	...	...	...	...	...	...	...
5.0 — 7.4 ...	5	12	3	8	...	...	...	1	2	...	...
7.5 — 9.9 ...	...	...	...	...	...	...	...	...	...	...	...
10.0 — 12.4 ...	...	...	...	...	...	...	...	...	...	...	...
12.5 — 14.9 ...	...	...	...	...	...	...	...	...	...	...	...
15.0 — 29.9 ...	...	...	...	...	...	...	...	...	...	...	...
30.0 — 49.9 ...	...	...	...	...	...	...	...	...	...	...	...
50+ ...	...	...	...	...	...	...	...	...	...	...	...
Unspecified ...	...	...	...	...	...	...	...	...	...	...	...
Coonoor Taluk											
All Sizes ...	15	26	16	15	...	...	...	6	7	5	...
Less than 1 ...	1	2	1	...	...	...	...	...	...	...	...
1.0 — 2.4 ...	8	12	8	...	...	...	...	5	6	4	...
2.5 — 4.9 ...	4	9	5	...	...	...	...	1	1	1	...
5.0 — 7.4 ...	1	1	1	15	...	...	...	...	...	...	...
7.5 — 9.9 ...	...	...	...	...	...	...	...	...	...	...	...
10.0 — 12.4 ...	1	2	1	...	...	...	...	...	...	...	...
12.5 — 14.9 ...	...	...	...	...	...	...	...	...	...	...	...
15.0 — 29.9 ...	...	...	...	...	...	...	...	...	...	...	...
30.0 — 49.9 ...	...	...	...	...	...	...	...	...	...	...	...
50+ ...	...	...	...	...	...	...	...	...	...	...	...
Unspecified ...	...	...	...	...	...	...	...	...	...	...	...

STATE TABLE B-XV—*contd.*

SAMPLE HOUSEHOLDS ENGAGED BOTH IN CULTIVATION AND HOUSEHOLD INDUSTRY CLASSIFIED BY SIZE OF LAND IN RURAL AND URBAN AREAS SEPARATELY

(*Based on* 20% *Sample*)

Size of land cultivated (in acres)	Cultivating households engaged in household industry															
	3—5 Persons				6—10 Persons				More than 10 Persons				Unspecified			
	House-hold	Family Worker		Hired Worker	House-hold	Family Worker		Hired Worker	House-hold	Family Worker		Hired Worker	House-hold	Family Worker		Hired Worker
		Males	Females			Males	Females			Males	Females			Males	Females	
	(13)	(14)	(15)	(16)	(17)	(18)	(19)	(20)	(21)	(22)	(23)	(24)	(25)	(26)	(27)	(28)
All Rural Areas—*contd.*																
THE NILGIRIS DISTRICT—*concld.*																
Ootacamund Taluk—*contd.*																
All Sizes	4	11	5	...	4	7	2	20	...	...	...	...	...	...	...	...
Less than 1	...	...	...	...	...	...	...	...	...	...	...	...	...	...	...	...
1.0 — 2.4	1	2	1	...	2	3	1	12	...	...	...	...	...	...	...	...
2.5 — 4.9	1	3	2	...	...	...	...	...	...	...	...	...	...	...	...	...
5.0 — 7.4	2	6	2	...	2	4	1	8	...	...	...	...	...	...	...	...
7.5 — 9.9	...	...	...	...	...	...	...	...	...	...	...	...	...	...	...	...
10.0 — 12.4	...	...	...	...	...	...	...	...	...	...	...	...	...	...	...	...
12.5 — 14.9	...	...	...	...	...	...	...	...	...	...	...	...	...	...	...	...
15.0 — 29.9	...	...	...	...	...	...	...	...	...	...	...	...	...	...	...	...
30.0 — 49.9	...	...	...	...	...	...	...	...	...	...	...	...	...	...	...	...
50+	...	...	...	...	...	...	...	...	...	...	...	...	...	...	...	...
Unspecified	...	...	...	...	...	...	...	...	...	...	...	...	...	...	...	...
Coonoor Taluk—*contd.*																
All Sizes	8	18	10	...	...	...	...	...	1	1	1	15	...	...	...	...
Less than 1	1	2	1	...	...	...	...	...	...	...	...	...	...	...	...	...
1.0 — 2.4	3	6	4	...	...	...	...	...	...	...	...	...	...	...	...	...
2.5 — 4.9	3	8	4	...	...	...	...	...	...	...	...	...	...	...	...	...
5.0 — 7.4	...	...	...	...	...	...	...	...	1	1	1	15	...	...	...	...
7.5 — 9.9	...	...	...	...	...	...	...	...	...	...	...	...	...	...	...	...
10.0 — 12.4	1	2	1	...	...	...	...	...	...	...	...	...	...	...	...	...
12.5 — 14.9	...	...	...	...	...	...	...	...	...	...	...	...	...	...	...	...
15.0 — 29.9	...	...	...	...	...	...	...	...	...	...	...	...	...	...	...	...
30.0 — 49.9	...	...	...	...	...	...	...	...	...	...	...	...	...	...	...	...
50+	...	...	...	...	...	...	...	...	...	...	...	...	...	...	...	...
Unspecified	...	...	...	...	...	...	...	...	...	...	...	...	...	...	...	...

STATE TABLE B-XV—*contd.*

SAMPLE HOUSEHOLDS ENGAGED BOTH IN CULTIVATION AND HOUSEHOLD INDUSTRY CLASSIFIED BY SIZE OF LAND IN RURAL AND URBAN AREAS SEPARATELY

(*Based on 20% Sample*)

Size of land cultivated (in acres)	Total of cultivating households which are also engaged in household industry				Cultivating households engaged in household industry						
					1 Person			2 Persons			
	Household	Family Worker		Hired Worker	Household	Family Worker		Household	Family Worker		Hired Worker
		Males	Females			Males	Females		Males	Females	
(1)	(2)	(3)	(4)	(5)	(6)	(7)	(8)	(9)	(10)	(11)	(12)
All Rural Areas—*contd.*											
MADURAI DISTRICT											
All Sizes ...	1,370	2,327	1,397	1,295	252	237	15	409	519	294	5
Less than 1 ...	273	400	224	51	80	73	7	90	110	69	1
1.0 — 2.4 ...	533	829	482	271	109	103	6	183	229	135	2
2.5 — 4.9 ...	325	589	357	250	39	37	2	96	128	62	2
5.0 — 7.4 ...	131	274	147	145	18	18	...	25	32	18	...
7.5 — 9.9 ...	36	71	47	41	2	2	...	7	10	4	...
10.0 — 12.4 ...	29	57	48	7	2	2	...	6	7	5	...
12.5 — 14.9 ...	8	20	11	26	...	...	...	2	3	1	...
15.0 — 29.9 ...	25	70	58	336	2	2	...	...	...	...	...
30.0 — 49.9 ...	3	5	8	5	...	...	...	...	...	...	...
50+ ...	3	4	10	163	...	...	...	...	...	...	...
Unspecified ...	4	8	5	...	...	...	...	...	...	...	...
Dindigul Taluk											
All Sizes ...	462	851	419	328	89	88	1	138	191	83	2
Less than 1 ...	61	95	31	15	18	18	...	21	29	12	1
1.0 — 2.4 ...	185	297	139	68	44	43	1	65	88	42	...
2.5 — 4.9 ...	127	254	130	133	15	15	...	42	61	22	1
5.0 — 7.4 ...	52	118	46	37	10	10	...	7	8	6	...
7.5 — 9.9 ...	12	21	10	5	1	1	...	2	3	1	...
10.0 — 12.4 ...	9	19	18	2	1	1	...	1	2	...	...
12.5 — 14.9 ...	3	12	5	15	...	...	...	...	...	...	...
15.0 — 29.9 ...	11	31	32	50	...	...	...	...	...	...	...
30.0 — 49.9 ...	1	2	4	...	...	...	...	...	...	...	...
50+ ...	1	2	4	3	...	...	...	...	...	...	...
Unspecified ...	...	...	...	...	...	...	...	...	...	...	...

STATE TABLE B-XV—*contd.*

SAMPLE HOUSEHOLDS ENGAGED BOTH IN CULTIVATION AND HOUSEHOLD INDUSTRY CLASSIFIED BY SIZE OF LAND IN RURAL AND URBAN AREAS SEPARATELY

(Based on 20% Sample)

Size of land cultivated (in acres)		Cultivating households engaged in household industry															
		3—5 Persons				6—10 Persons				More than 10 Persons				Unspecified			
		House-hold	Family Worker Males	Family Worker Females	Hired Worker	House-hold	Family Worker Males	Family Worker Females	Hired Worker	House-hold	Family Worker Males	Family Worker Females	Hired Worker	House-hold	Family Worker Males	Family Worker Females	Hired Worker
		(13)	(14)	(15)	(16)	(17)	(18)	(19)	(20)	(21)	(22)	(23)	(24)	(25)	(26)	(27)	(28)
All Rural Areas—*contd.*																	
MADURAI DISTRICT—*contd.*																	
All Sizes	...	538	1,090	745	101	133	388	280	265	38	93	63	924	...	...	...	...
Less than 1	...	85	169	114	10	17	47	34	30	1	1	...	10	...	...	...	...
1.0 — 2.4	...	200	397	275	39	32	84	54	88	9	16	12	142	...	...	...	...
2.5 — 4.9	...	140	296	194	20	41	107	87	101	9	21	12	127	...	...	...	...
5.0 — 7.4	...	62	128	83	19	19	73	33	26	7	23	13	100	...	...	...	...
7.5 — 9.9	...	21	42	31	8	4	12	10	3	2	5	2	30	...	...	...	...
10.0 — 12.4	...	14	28	20	1	7	20	23	6	...	...	...	...	...	...	...	...
12.5 — 14.9	...	3	6	4	1	1	6	2	...	2	5	4	25	...	...	...	...
15.0 — 29.9	...	7	14	12	3	9	33	28	3	7	21	18	330	...	...	...	...
30.0 — 49.9	...	1	1	3	...	2	4	5	5	...	...	...	...	...	...	...	...
50+	...	1	1	4	...	1	2	4	3	1	1	2	160	...	...	...	...
Unspecified	...	4	8	5	...	...	...	...	...	...	...	...	...	...	...	...	...
Dindigul Taluk—*contd.*																	
All Sizes	...	167	365	195	36	55	174	115	100	13	33	25	190	...	...	...	...
Less than 1	...	19	41	16	4	3	7	3	10	...	...	...	...	...	...	...	...
1.0 — 2.4	...	62	132	76	12	12	30	18	31	2	4	2	25	...	...	...	...
2.5 — 4.9	...	44	97	55	8	21	67	45	38	5	14	8	86	...	...	...	...
5.0 — 7.4	...	25	62	28	4	8	33	11	13	2	5	1	20	...	...	...	...
7.5 — 9.9	...	9	17	9	5	...	...	...	...	...	...	...	...	...	...	...	...
10.0 — 12.4	...	4	6	6	...	3	10	12	2	...	...	...	...	...	...	...	...
12.5 — 14.9	...	1	3	1	...	1	6	2	...	1	3	2	15	...	...	...	...
15.0 — 29.9	...	3	7	4	3	5	17	16	3	3	7	12	44	...	...	...	...
30.0 — 49.9	...	...	...	...	...	1	2	4	...	...	...	...	...	...	...	...	...
50+	...	...	...	...	...	1	2	4	3	...	...	...	...	...	...	...	...
Unspecified	...	...	...	...	...	...	...	...	...	...	...	...	...	...	...	...	...

STATE TABLE B-XV—*contd.*

SAMPLE HOUSEHOLDS ENGAGED BOTH IN CULTIVATION AND HOUSEHOLD INDUSTRY CLASSIFIED BY SIZE OF LAND IN RURAL AND URBAN AREAS SEPARATELY

(Based on 20% Sample)

Size of land cultivated (in acres)		Total of cultivating households which are also engaged in household industry				Cultivating households engaged in household industry						
						1 Person			2 Persons			
		Household	Family Worker		Hired Worker	Household	Family Worker		Household	Family Worker		Hired Worker
			Males	Females			Males	Females		Males	Females	
(1)		(2)	(3)	(4)	(5)	(6)	(7)	(8)	(9)	(10)	(11)	(12)
All Rural Areas—*contd.*												
MADURAI DISTRICT—*contd.*												
Palni Taluk												
All Sizes	...	115	193	143	36	14	14	...	32	41	23	...
Less than 1	...	7	11	5	6	1	1	...	2	2	2	...
1.0 — 2.4	...	35	56	35	...	6	6	...	13	16	10	...
2.5 — 4.9	...	43	75	50	18	5	5	...	12	16	8	...
5.0 — 7.4	...	15	22	23	5	1	1	...	4	5	3	...
7.5 — 9.9	...	6	10	9	6	1	1	...	1	2	...	...
10.0 — 12.4	...	4	10	9	1	...	...	...	...	...	...	...
12.5 — 14.9	...	1	1	2	...	...	...	...	...	...	...	...
15.0 — 29.9	...	2	6	3	...	...	...	...	...	...	...	...
30.0 — 49.9	...	1	1	3	...	...	...	...	...	...	...	...
50+	...	1	1	4	...	...	...	...	...	...	...	...
Unspecified	...	...	...	...	...	...	...	...	...	...	...	...
Kodaikanal Taluk												
All Sizes	...	3	4	2	...	1	1	...	1	1	1	...
Less than 1	...	1	2	1	...	...	...	...	...	...	...	...
1.0 — 2.4	...	2	2	1	...	1	1	...	1	1	1	...
2.5 — 4.9	...	...	...	...	...	...	...	...	...	...	...	...
5.0 — 7.4	...	...	...	...	...	...	...	...	...	...	...	...
7.5 — 9.9	...	...	...	...	...	...	...	...	...	...	...	...
10.0 — 12.4	...	...	...	...	...	...	...	...	...	...	...	...
12.5 — 14.9	...	...	...	...	...	...	...	...	...	...	...	...
15.0 — 29.9	...	...	...	...	...	...	...	...	...	...	...	...
30.0 — 49.9	...	...	...	...	...	...	...	...	...	...	...	...
50+	...	...	...	...	...	...	...	...	...	...	...	...
Unspecified	...	...	...	...	...	...	...	...	...	...	...	...

STATE TABLE B-XV—*contd.*

SAMPLE HOUSEHOLDS ENGAGED BOTH IN CULTIVATION AND HOUSEHOLD INDUSTRY CLASSIFIED BY SIZE OF LAND IN RURAL AND URBAN AREAS SEPARATELY

(*Based on 20% Sample*)

Size of land cultivated (in acres)	Cultivating households engaged in household industry															
	3—5 Persons				6—10 Persons				More than 10 Persons				Unspecified			
	House-hold	Family Worker		Hired Worker	House-hold	Family Worker		Hired Worker	House-hold	Family Worker		Hired Worker	House-hold	Family Worker		Hired Worker
		Males	Females			Males	Females			Males	Females			Males	Females	
	(13)	(14)	(15)	(16)	(17)	(18)	(19)	(20)	(21)	(22)	(23)	(24)	(25)	(26)	(27)	(28)
All Rural Areas—*contd.*																
MADURAI DISTRICT—*contd.*																
Palni Taluk—*contd.*																
All Sizes	54	101	84	6	15	37	36	30	...	...	...	...	...	...	...	...
Less than 1	3	6	3	...	1	2	...	6	...	...	...	...	...	...	...	...
1.0 — 2.4	15	30	21	..	1	4	4	...	...	...	...	...	...	...	...	...
2.5 — 4.9	20	43	28	...	6	11	14	18	...	...	...	...	...	...	...	...
5.0 — 7.4	8	9	17	2	2	7	3	3	...	...	...	...	...	...	...	...
7.5 — 9.9	2	2	4	3	2	5	5	3	...	...	...	...	...	...	...	...
10.0 — 12.4	2	5	2	1	2	5	7	...	...	...	...	...	...	...	...	...
12.5 — 14.9	1	1	2	...	...	...	...	...	...	...	...	...	...	...	...	...
15.0 — 29.9	1	3	...	...	1	3	3	...	...	...	...	...	...	...	...	...
30.0 — 49.9	1	1	3	...	...	...	...	...	...	...	...	...	...	...	...	...
50+	1	1	4	...	...	...	...	...	...	...	...	...	...	...	...	...
Unspecified	...	...	...	...	...	...	...	...	...	...	...	...	...	...	...	...
Kodaikanal Taluk—*contd.*																
All Sizes	1	2	1	...	...	...	...	...	...	...	...	...	...	...	...	...
Less than 1	1	2	1	...	...	...	...	...	...	...	...	...	...	...	...	...
1.0 — 2.4	...	...	...	...	...	...	...	...	...	...	...	...	...	...	...	...
2.5 — 4.9	...	...	...	...	...	...	...	...	...	...	...	...	...	...	...	...
5.0 — 7.4	...	...	...	...	...	...	...	...	...	...	...	...	...	...	...	...
7.5 — 9.9	...	...	...	...	...	...	...	...	...	...	...	...	...	...	...	...
10.0 — 12.4	...	...	...	...	...	...	...	...	...	...	...	...	...	...	...	...
12.5 — 14.9	...	...	...	...	...	...	...	...	...	...	...	...	...	...	...	...
15.0 — 29.9	...	...	...	...	...	...	...	...	...	...	...	...	...	...	...	...
30.0 — 49.9	...	...	...	...	...	...	...	...	...	...	...	...	...	...	...	...
50+	...	...	...	...	...	...	...	...	...	...	...	...	...	...	...	...
Unspecified	...	...	...	...	...	...	...	...	...	...	...	...	...	...	...	...

STATE TABLE B-XV—*contd.*

SAMPLE HOUSEHOLDS ENGAGED BOTH IN CULTIVATION AND HOUSEHOLD INDUSTRY CLASSIFIED BY SIZE OF LAND IN RURAL AND URBAN AREAS SEPARATELY

(*Based on 20% Sample*)

Size of land cultivated (in acres)	Total of cultivating households which are also engaged in household industry				Cultivating households engaged in household industry						
					1 Person			2 Persons			
	Household	Family Worker		Hired Worker	Household	Family Worker		Household	Family Worker		Hired Worker
		Males	Females			Males	Females		Males	Females	
(1)	(2)	(3)	(4)	(5)	(6)	(7)	(8)	(9)	(10)	(11)	(12)
All Rural Areas—*contd.*											
MADURAI DISTRICT—*contd.*											
Periyakulam Taluk											
All Sizes ...	154	253	137	93	40	37	3	41	55	26	1
Less than 1 ...	28	42	19	10	10	9	1	8	12	4	...
1.0 — 2.4 ...	60	91	49	2	18	18	...	18	21	14	1
2.5 — 4.9 ...	40	63	36	4	9	7	2	13	20	6	...
5.0 — 7.4 ...	15	35	18	27	2	2	...	2	2	2	...
7.5 — 9.9 ...	4	9	7	...	...	...	...	...	...	...	...
10.0 — 12.4 ...	6	12	7	...	1	1	...	...	...	...	...
12.5 — 14.9 ...	...	...	...	...	...	...	...	...	...	...	...
15.0 — 29.9 ...	1	1	1	50	...	...	...	...	...	...	...
30.0 — 49.9 ...	...	...	...	...	...	...	...	...	...	...	...
50+ ...	...	...	...	...	...	...	...	...	...	...	...
Unspecified ...	...	...	...	...	...	...	...	...	...	...	...
Nilakottai Taluk											
All Sizes ...	161	264	159	42	27	25	2	62	79	43	2
Less than 1 ...	47	72	50	...	8	8	...	22	25	19	...
1.0 — 2.4 ...	67	99	56	7	14	12	2	27	36	17	1
2.5 — 4.9 ...	30	51	31	13	4	4	...	7	9	4	1
5.0 — 7.4 ...	15	38	20	22	1	1	...	5	7	3	...
7.5 — 9.9 ...	...	...	...	...	...	...	...	...	...	...	...
10.0 — 12.4 ...	1	2	2	...	...	...	...	...	...	...	...
12.5 — 14.9 ...	1	2	...	...	...	...	...	1	2	...	...
15.0 — 29.9 ...	...	...	...	...	...	...	...	...	...	...	...
30.0 — 49.9 ...	...	...	...	...	...	...	...	...	...	...	...
50+ ...	...	...	...	...	...	...	...	...	...	...	...
Unspecified ...	...	...	...	...	...	...	...	...	...	...	...

STATE TABLE B-XV—*contd.*

SAMPLE HOUSEHOLDS ENGAGED BOTH IN CULTIVATION AND HOUSEHOLD INDUSTRY CLASSIFIED BY SIZE OF LAND IN RURAL AND URBAN AREAS SEPARATELY

(*Based on 20% Sample*)

Size of land cultivated (in acres)		Cultivating households engaged in household industry															
		3—5 Persons				6—10 Persons				More than 10 Persons				Unspecified			
		House-hold	Family Worker Males	Family Worker Females	Hired Worker	House-hold	Family Worker Males	Family Worker Females	Hired Worker	House-hold	Family Worker Males	Family Worker Females	Hired Worker	House-hold	Family Worker Males	Family Worker Females	Hired Worker
		(13)	(14)	(15)	(16)	(17)	(18)	(19)	(20)	(21)	(22)	(23)	(24)	(25)	(26)	(27)	(28)
All Rural Areas—*contd.*																	
MADURAI DISTRICT—*contd.*																	
Periyakulam Taluk—*contd.*																	
All Sizes	...	64	137	86	12	6	17	19	...	3	7	3	80	...	...	...	...
Less than 1	...	8	18	10	...	1	2	4	...	1	1	...	10	...	...	...	...
1.0 — 2.4	...	22	48	27	1	2	4	8	...	...	...	...	...	...	...	...	...
2.5 — 4.9	...	18	36	28	4	...	...	...	...	...	...	...	...	...	...	...	...
5.0 — 7.4	...	7	15	7	7	3	11	7	...	1	5	2	20	...	...	...	...
7.5 — 9.9	...	4	9	7	...	...	...	...	...	...	...	...	...	...	...	...	...
10.0 — 12.4	...	5	11	7	...	...	...	...	...	...	...	...	...	...	...	...	...
12.5 — 14.9	...	...	...	...	...	...	...	...	...	...	...	...	...	...	...	...	...
15.0 — 29.9	...	...	...	...	...	...	...	...	...	1	1	1	50	...	...	...	...
30.0 — 49.9	...	...	...	...	...	...	...	...	...	...	...	...	...	...	...	...	...
50+	...	...	...	...	...	...	...	...	...	...	...	...	...	...	...	...	...
Unspecified	...	...	...	...	...	...	...	...	...	...	...	...	...	...	...	...	...
Nilakottai Taluk—*contd.*																	
All Sizes	...	61	119	86	5	9	30	22	5	2	11	6	30	...	...	...	...
Less than 1	...	13	25	21	...	4	14	10	...	...	...	...	...	...	...	...	...
1.0 — 2.4	...	24	46	33	1	2	5	4	5	...	...	...	...	...	...	...	...
2.5 — 4.9	...	17	33	24	2	1	3	3	...	1	2	...	10	...	...	...	...
5.0 — 7.4	...	6	13	6	2	2	8	5	...	1	9	6	20	...	...	...	...
7.5 — 9.9	...	...	...	...	...	...	...	...	...	...	...	...	...	...	...	...	...
10.0 — 12.4	...	1	2	2	...	...	...	...	...	...	...	...	...	...	...	...	...
12.5 — 14.9	...	...	...	...	...	...	...	...	...	...	...	...	...	...	...	...	...
15.0 — 29·9	...	...	...	...	...	...	...	...	...	...	...	...	...	...	...	...	...
30.0 — 49.9	...	...	...	...	...	...	...	...	...	...	...	...	...	...	...	...	...
50+	...	...	...	...	...	...	...	...	...	...	...	...	...	...	...	...	...
Unspecified	...	...	...	...	...	...	...	...	...	...	...	...	...	...	...	...	...

STATE TABLE B-XV—*contd.*

SAMPLE HOUSEHOLDS ENGAGED BOTH IN CULTIVATION AND HOUSEHOLD INDUSTRY CLASSIFIED BY SIZE OF LAND IN RURAL AND URBAN AREAS SEPARATELY

(Based on 20% Sample)

Size of land cultivated (in acres)		Total of cultivating households which are also engaged in household industry				Cultivating households engaged in household industry						
						1 Person			2 Persons			
		Household	Family Worker		Hired Worker	Household	Family Worker		Household	Family Worker		Hired Worker
			Males	Females			Males	Females		Males	Females	
(1)		(2)	(3)	(4)	(5)	(6)	(7)	(8)	(9)	(10)	(11)	(12)
All Rural Areas—*contd.*												
MADURAI DISTRICT—*contd.*												
Melur Taluk												
All Sizes	...	114	181	133	379	13	13	...	28	32	24	...
Less than 1	...	40	53	39	12	8	8	...	16	16	16	...
1.0 — 2.4	...	43	64	50	75	5	5	...	7	9	5	...
2.5 — 4.9	...	16	26	20	38	...	...	...	4	6	2	...
5.0 — 7.4	...	3	4	2	16	...	...	...	...	...	...	...
7.5 — 9.9	...	4	8	5	20	...	...	...	1	1	1	...
10.0 — 12.4	...	1	3	3	...	...	...	...	...	...	...	...
12.5 — 14.9	...	...	...	...	...	...	...	...	...	...	...	...
15.0 — 29.9	...	5	20	10	218	...	...	...	...	...	...	...
30.0 — 49.9	...	...	...	...	...	...	...	...	...	...	...	...
50+	...	...	...	...	...	...	...	...	...	...	...	...
Unspecified	...	2	3	4	...	...	...	...	...	...	...	...
Madurai Taluk												
All Sizes	...	61	81	59	6	14	12	2	25	30	20	...
Less than 1	...	19	26	14	...	7	5	2	6	8	4	...
1.0 — 2.4	...	25	28	28	6	5	5	...	12	12	12	...
2.5 — 4.9	...	11	17	13	...	1	1	...	4	5	3	...
5.0 — 7.4	...	3	5	2	...	...	...	...	2	3	1	...
7.5 — 9.9	...	2	4	2	...	...	...	...	1	2	...	...
10.0 — 12.4	...	...	...	...	...	...	...	...	...	...	...	...
12.5 — 14.9	...	...	...	...	...	...	...	...	...	...	...	...
15.0 — 29.9	...	1	1	...	...	1	1	...	...	...	...	...
30.0 — 49.9	...	...	...	...	...	...	...	...	...	...	...	...
50+	...	...	...	...	...	...	...	...	...	...	...	...
Unspecified	...	...	...	...	...	...	...	...	...	...	...	...

STATE TABLE B-XV—*contd.*

SAMPLE HOUSEHOLDS ENGAGED BOTH IN CULTIVATION AND HOUSEHOLD INDUSTRY CLASSIFIED BY SIZE OF LAND IN RURAL AND URBAN AREAS SEPARATELY

(Based on 20% Sample)

Size of land cultivated (in acres)	Cultivating households engaged in household industry															
	3—5 Persons				6—10 Persons				More than 10 Persons				Unspecified			
	House-hold	Family Worker		Hired Worker	House-hold	Family Worker		Hired Worker	House-hold	Family Worker		Hired Worker	House-hold	Family Worker		Hired Worker
		Males	Females			Males	Females			Males	Females			Males	Females	
	(13)	(14)	(15)	(16)	(17)	(18)	(19)	(20)	(21)	(22)	(23)	(24)	(25)	(26)	(27)	(28)
All Rural Areas—*contd.*																
MADURAI DISTRICT—*contd.*																
Melur Taluk—*contd.*																
All Sizes ...	48	80	75	18	17	40	25	58	8	16	9	303	...	...	...	...
Less than 1 ...	13	21	20	3	3	8	3	9	...	...	...	...	...	...	...	...
1.0 — 2.4 ...	21	33	31	11	7	15	11	24	3	2	3	40	...	...	...	...
2.5 — 4.9 ...	7	13	12	3	4	6	5	20	1	1	1	15	...	...	...	...
5.0 — 7.4 ...	1	1	1	1	1	2	...	5	1	1	1	10	...	...	...	...
7.5 — 9.9 ...	2	6	3	...	...	...	...	...	1	1	1	20	...	...	...	...
10.0 — 12.4 ...	...	...	...	...	1	3	3	...	...	...	...	...	...	...	...	...
12.5 — 14.9 ...	...	...	...	...	...	...	...	...	...	...	...	...	...	...	...	...
15.0 — 29.9 ...	2	3	4	...	1	6	3	...	2	11	3	218	...	...	...	...
30.0 — 49.9 ...	...	...	...	...	...	...	...	...	...	...	...	...	...	...	...	...
50+ ...	...	...	...	...	...	...	...	...	...	...	...	...	...	...	...	...
Unspecified ...	2	3	4	...	...	...	...	...	...	...	...	...	...	...	...	...
Madurai Taluk—*contd.*																
All Sizes ...	22	39	37	6	...	...	...	...	...	...	...	...	...	...	...	...
Less than 1 ...	6	13	8	...	...	...	...	...	...	...	...	...	...	...	...	...
1.0 — 2.4 ...	8	11	16	6	...	...	...	...	...	...	...	...	...	...	...	...
2.5 — 4.9 ...	6	11	10	...	...	...	...	...	...	...	...	...	...	...	...	...
5.0 — 7.4 ...	1	2	1	...	...	...	...	...	...	...	...	...	...	...	...	...
7.5 — 9.9 ...	1	2	2	...	...	...	...	...	...	...	...	...	...	...	...	...
10.0 — 12.4 ...	...	...	...	...	...	...	...	...	...	...	...	...	...	...	...	...
12.5 — 14.9 ...	...	...	...	...	...	...	...	...	...	...	...	...	...	...	...	...
15.0 — 29.9 ...	...	...	...	...	...	...	...	...	...	...	...	...	...	...	...	...
30.0 — 49.9 ...	...	...	...	...	...	...	...	...	...	...	...	...	...	...	...	...
50+ ...	...	...	...	...	...	...	...	...	...	...	...	...	...	...	...	...
Unspecified ...	...	...	...	...	...	...	...	...	...	...	...	...	...	...	...	...

STATE TABLE B-XV—*contd.*

SAMPLE HOUSEHOLDS ENGAGED BOTH IN CULTIVATION AND HOUSEHOLD INDUSTRY CLASSIFIED BY SIZE OF LAND IN RURAL AND URBAN AREAS SEPARATELY

(Based on 20% Sample)

Size of land cultivated (in acres)	Total of cultivating households which are also engaged in household industry				Cultivating households engaged in household industry						
					1 Person			2 Persons			
	Household	Family Worker		Hired Worker	Household	Family Worker		Household	Family Worker		Hired Worker
		Males	Females			Males	Females		Males	Females	
(1)	(2)	(3)	(4)	(5)	(6)	(7)	(8)	(9)	(10)	(11)	(12)
All Rural Areas—*contd.*											
MADURAI DISTRICT—*contd.*											
Tirumangalam Taluk											
All Sizes ...	300	500	345	411	54	47	7	82	90	74	...
Less than 1 ...	70	99	65	8	28	24	4	15	18	12	...
1.0 — 2.4 ...	116	192	124	113	16	13	3	40	46	34	...
2.5 — 4.9 ...	58	103	77	44	5	5	...	14	11	17	...
5.0 — 7.4 ...	28	52	36	38	4	4	...	5	7	3	...
7.5 — 9.9 ...	8	19	14	10	...	...	...	2	2	2	...
10.0 — 12.4 ...	8	11	9	4	...	...	...	5	5	5	...
12.5 — 14.9 ...	3	5	4	11	...	...	...	1	1	1	...
15.0 — 29.9 ...	5	11	12	18	1	1	...	...	...	...	...
30.0 — 49.9 ...	1	2	1	5	...	...	...	...	...	...	...
50+ ...	1	1	2	160	...	...	...	...	...	...	...
Unspecified ...	2	5	1	...	...	...	...	...	...	...	...
TIRUCHIRAPALLI DISTRICT											
All Sizes ...	3,515	5,768	3,862	6,050	507	463	44	1,073	1,319	820	7
Less than 1 ...	600	825	504	376	157	143	14	225	267	180	3
1.0 — 2.4 ...	1,246	1,892	1,169	1,322	215	195	20	455	560	347	3
2.5 — 4.9 ...	881	1,512	993	1,373	101	92	9	245	305	184	1
5.0 — 7.4 ...	357	642	480	1,025	20	19	1	82	107	57	...
7.5 — 9.9 ...	124	253	172	503	4	4	...	29	40	18	...
10.0 — 12.4 ...	117	226	165	245	3	3	...	22	25	19	...
12.5 — 14.9 ...	40	95	68	307	3	3	...	5	5	5	...
15.0 — 29.9 ...	104	228	221	603	1	1	...	9	9	9	...
30.0 — 49.9 ...	29	68	61	253	...	...	...	1	1	1	...
50+ ...	13	21	23	43	2	2	...	...	...	...	...
Unspecified ...	4	6	6	...	1	1	...	...	...	...	...

STATE TABLE B-XV—*contd.*

SAMPLE HOUSEHOLDS ENGAGED BOTH IN CULTIVATION AND HOUSEHOLD INDUSTRY CLASSIFIED BY SIZE OF LAND IN RURAL AND URBAN AREAS SEPARATELY

(Based on 20% Sample)

Size of land cultivated (in acres)	Cultivating households engaged in household industry															
	3—5 Persons				6—10 Persons				More than 10 Persons				Unspecified			
	Household	Family Worker		Hired Worker	Household	Family Worker		Hired Worker	Household	Family Worker		Hired Worker	Household	Family Worker		Hired Worker
		Males	Females			Males	Females			Males	Females			Males	Females	
	(13)	(14)	(15)	(16)	(17)	(18)	(19)	(20)	(21)	(22)	(23)	(24)	(25)	(26)	(27)	(28)
All Rural Areas—*contd.*																
MADURAI DISTRICT—*concld.*																
Tirumangalam Taluk—*contd.*																
All Sizes ...	121	247	181	18	31	90	63	72	12	26	20	321	...	...	...	...
Less than 1 ...	22	43	35	3	5	14	14	5	...	...	...	...	...	...	...	...
1.0 — 2.4 ...	48	97	71	8	8	26	9	28	4	10	7	77	...	...	...	...
2.5 — 4.9 ...	28	63	37	3	9	20	20	25	2	4	3	16	...	...	...	...
5.0 — 7.4 ...	14	26	23	3	3	12	7	5	2	3	3	30	...	...	...	...
7.5 — 9.9 ...	3	6	6	...	2	7	5	...	1	4	1	10	...	...	...	...
10.0 — 12.4 ...	2	4	3	...	1	2	1	4	...	...	...	...	...	...	...	...
12.5 — 14.9 ...	1	2	1	1	...	...	...	...	1	2	2	10	...	...	...	...
15.0 — 29.9 ...	1	1	4	...	2	7	6	...	1	2	2	18	...	...	...	...
30.0 — 49.9 ...	...	...	...	...	1	2	1	5	...	...	...	...	...	...	...	...
50+ ...	...	...	...	...	...	...	...	...	1	1	2	160	...	...	...	...
Unspecified ...	2	5	1	...	...	...	...	...	...	...	...	...	...	...	...	...
TIRUCHIRAPALLI DISTRICT—*contd.*																
All Sizes ...	1,443	2,862	2,087	278	264	705	613	538	228	419	298	5,227	...	...	...	...
Less than 1 ...	182	343	257	42	20	44	36	64	16	28	17	267	...	...	...	...
1.0 — 2.4 ...	452	888	612	87	61	149	120	152	63	100	70	1,080	...	...	...	...
2.5 — 4.9 ...	421	861	608	57	59	161	129	130	55	93	63	1,185	...	...	...	...
5.0 — 7.4 ...	176	340	268	46	45	115	113	95	34	61	41	884	...	...	...	...
7.5 — 9.9 ...	54	111	83	11	18	52	44	29	19	46	27	463	...	...	...	...
10.0 — 12.4 ...	64	129	96	10	16	47	33	24	12	22	17	211	...	...	...	...
12.5 — 14.9 ...	17	43	22	5	9	28	23	15	6	16	18	287	...	...	...	...
15.0 — 29.9 ...	54	104	103	11	22	68	72	16	18	46	37	576	...	...	...	...
30.0 — 49.9 ...	16	31	25	7	10	31	31	6	2	5	4	240	...	...	...	...
50+ ...	4	7	7	2	4	10	12	7	3	2	4	34	...	...	...	...
Unspecified ...	3	5	6	...	...	...	...	...	...	...	...	...	...	...	...	...

STATE TABLE B-XV—*contd.*

SAMPLE HOUSEHOLDS ENGAGED BOTH IN CULTIVATION AND HOUSEHOLD INDUSTRY CLASSIFIED BY SIZE OF LAND IN RURAL AND URBAN AREAS SEPARATELY

(Based on 20% Sample)

Size of land cultivated (in acres)		Total of cultivating households which are also engaged in household industry				Cultivating households engaged in household industry						
						1 Person			2 Persons			
		Household	Family Worker		Hired Worker	Household	Family Worker		Household	Family Worker		Hired Worker
			Males	Females			Males	Females		Males	Females	
(1)		(2)	(3)	(4)	(5)	(6)	(7)	(8)	(9)	(10)	(11)	(12)
All Rural Areas—*contd.*												
TIRUCHIRAPALLI DISTRICT—*contd.*												
Perambalur Taluk												
All Sizes	...	**548**	**806**	**613**	**1,981**	**71**	**63**	**8**	**185**	**211**	**158**	**1**
Less than 1	...	48	58	45	116	10	9	1	17	17	17	...
1.0 — 2.4	...	187	260	175	360	32	28	4	71	84	57	1
2.5 — 4.9	...	154	219	169	358	24	21	3	51	56	46	...
5.0 — 7.4	...	78	119	101	600	4	4	...	22	25	19	...
7.5 — 9.9	...	30	60	35	191	1	1	...	10	14	6	...
10.0 — 12.4	...	20	30	33	33	...	...	...	7	8	6	...
12.5 — 14.9	...	8	16	11	107	...	...	...	2	2	2	...
15.0 — 29.9	...	21	40	40	209	...	...	...	5	5	5	...
30.0 — 49.9	...	1	3	1	...	...	...	...	...	...	...	...
50+	...	1	1	3	7	...	...	...	...	...	...	...
Unspecified	...	...	...	...	...	...	...	...	...	...	...	...
Udaiyarpalayam Taluk												
All Sizes	...	**582**	**885**	**532**	**654**	**102**	**97**	**5**	**208**	**253**	**161**	**2**
Less than 1	...	126	166	93	40	39	37	2	50	59	40	1
1.0 — 2.4	...	218	305	183	165	34	33	1	95	112	77	1
2.5 — 4.9	...	151	254	158	31	20	18	2	48	60	36	...
5.0 — 7.4	...	43	77	53	88	4	4	...	6	8	4	...
7.5 — 9.9	...	18	36	18	111	...	...	...	6	10	2	...
10.0 — 12.4	...	12	23	11	10	2	2	...	3	4	2	...
12.5 — 14.9	...	6	12	7	169	...	...	...	...	...	...	...
15.0 — 29.9	...	3	3	5	...	1	1	...	...	...	...	...
30.0 — 49.9	...	2	5	1	40	...	...	...	...	...	...	...
50+	...	2	2	...	...	2	2	...	...	...	...	...
Unspecified	...	1	2	3	...	...	...	...	...	...	...	...

STATE TABLE B-XV—*contd.*

SAMPLE HOUSEHOLDS ENGAGED BOTH IN CULTIVATION AND HOUSEHOLD INDUSTRY CLASSIFIED BY SIZE OF LAND IN RURAL AND URBAN AREAS SEPARATELY

(Based on 20% Sample)

Size of land cultivated (in acres)		Cultivating households engaged in household industry															
		3—5 Persons				6—10 Persons				More than 10 Persons				Unspecified			
		Household	Family Worker		Hired Worker	Household	Family Worker		Hired Worker	Household	Family Worker		Hired Worker	Household	Family Worker		Hired Worker
			Males	Females			Males	Females			Males	Females			Males	Females	
		(13)	(14)	(15)	(16)	(17)	(18)	(19)	(20)	(21)	(22)	(23)	(24)	(25)	(26)	(27)	(28)
All Rural Areas—*contd.*																	
TIRUCHIRAPALLI DISTRICT—*contd.*																	
Perambalur Taluk—*contd.*																	
All Sizes	...	194	351	316	29	30	70	48	101	68	111	83	1,850	...	...	...	...
Less than 1	...	16	26	24	4	2	2	1	12	3	4	2	100	...	...	...	...
1.0 — 2.4	...	60	110	95	8	5	9	3	25	19	29	16	326	...	...	...	...
2.5 — 4.9	...	52	95	87	5	12	28	17	49	15	19	16	304	...	...	...	...
5.0 — 7.4	...	34	58	53	7	3	7	9	3	15	25	20	590	...	...	...	...
7.5 — 9.9	...	11	24	16	1	1	4	2	...	7	17	11	190	...	...	...	...
10.0 — 12.4	...	8	11	14	1	3	9	8	2	2	2	5	30	...	...	...	...
12.5 — 14.9	...	3	8	5	...	1	2	...	4	2	4	4	103	...	...	...	...
15.0 — 29.9	...	9	16	21	3	3	9	8	6	4	10	6	200	...	...	...	...
30.0 — 49.9	...	1	3	1	...	...	...	...	...	...	...	...	...	...	...	...	...
50+	...	...	...	...	...	...	...	...	...	1	1	3	7	...	...	...	...
Unspecified	...	...	...	...	...	...	...	...	...	...	...	...	...	...	...	...	...
Udaiyarpalayam Taluk—*contd.*																	
All Sizes	...	218	424	291	51	35	78	57	114	19	33	18	487	...	...	...	...
Less than 1	...	32	58	44	13	3	9	7	6	2	3	...	20	...	...	...	...
1.0 — 2.4	...	70	131	87	18	12	17	12	54	7	12	6	92	...	...	...	...
2.5 — 4.9	...	74	150	101	9	8	25	19	8	1	1	...	14	...	...	...	...
5.0 — 7.4	...	25	52	37	4	5	9	8	24	3	4	4	60	...	...	...	...
7.5 — 9.9	...	5	10	5	2	4	10	6	16	3	6	5	93	...	...	...	...
10.0 — 12.4	...	4	9	4	...	2	5	5	2	1	3	...	8	...	...	...	...
12.5 — 14.9	...	4	6	5	5	1	3	...	4	1	3	2	160	...	...	...	...
15.0 — 29.9	...	2	2	5	...	...	...	...	...	...	...	...	...	...	...	...	...
30.0 — 49.9	...	1	4	...	...	...	...	...	...	1	1	1	40	...	...	...	...
50+	...	...	...	...	...	...	...	...	...	...	...	...	...	...	...	...	...
Unspecified	...	1	2	3	...	...	...	...	...	...	...	...	...	...	...	...	...

STATE TABLE B-XV—*contd.*

SAMPLE HOUSEHOLDS ENGAGED BOTH IN CULTIVATION AND HOUSEHOLD INDUSTRY CLASSIFIED BY SIZE OF LAND IN RURAL AND URBAN AREAS SEPARATELY

(Based on 20% Sample)

Size of land cultivated (in acres)	Total of cultivating households which are also engaged in household industry				Cultivating households engaged in household industry						
					1 Person			2 Persons			
	Household	Family Worker		Hired Worker	Household	Family Worker		Household	Family Worker		Hired Worker
		Males	Females			Males	Females		Males	Females	
(1)	(2)	(3)	(4)	(5)	(6)	(7)	(8)	(9)	(10)	(11)	(12)
All Rural Areas—*contd.*											
TIRUCHIRAPALLI DISTRICT—*contd.*											
Lalgudi Taluk											
All Sizes ...	312	555	294	618	53	50	3	86	113	59	...
Less than 1 ...	66	94	45	45	17	16	1	27	36	18	...
1.0 — 2.4 ...	122	201	106	194	24	22	2	36	45	27	...
2.5 — 4.9 ...	82	157	85	261	11	11	...	16	22	10	...
5.0 — 7.4 ...	30	72	39	63	...	...	...	6	9	3	...
7.5 — 9.9 ...	3	4	6	5	...	...	...	...	...	...	...
10.0 — 12.4 ...	6	14	3	50	1	1	...	1	1	1	...
12.5 — 14.9 ...	1	6	4	...	...	...	...	...	...	...	...
15.0 — 29.9 ...	2	7	6	...	...	...	...	...	...	...	...
30.0 — 49.9 ...	...	...	...	...	...	...	...	...	...	...	...
50+ ...	...	...	...	...	...	...	...	...	...	...	...
Unspecified ...	...	...	...	...	...	...	...	...	...	...	...
Musiri Taluk											
All Sizes ...	625	1,037	590	350	127	116	11	199	257	137	4
Less than 1 ...	115	159	102	13	38	33	5	38	45	29	2
1.0 — 2.4 ...	259	408	215	99	61	57	4	94	120	67	1
2.5 — 4.9 ...	167	297	177	116	21	19	2	45	59	30	1
5.0 — 7.4 ...	60	122	58	83	6	6	...	18	28	8	...
7.5 — 9.9 ...	8	14	13	...	...	...	...	3	3	3	...
10.0 — 12.4 ...	6	17	8	20	...	...	...	...	...	...	...
12.5 — 14.9 ...	2	4	4	2	...	...	...	1	2	...	...
15.0 — 29.9 ...	4	11	10	2	...	...	...	...	...	...	...
30.0 — 49.9 ..	...	...	...	...	...	...	...	...	...	...	...
50+ ...	1	1	...	15	...	...	...	...	...	...	...
Unspecified ...	3	4	3	...	1	1	...	...	...	...	...

STATE TABLE B-XV—*contd.*

SAMPLE HOUSEHOLDS ENGAGED BOTH IN CULTIVATION AND HOUSEHOLD INDUSTRY CLASSIFIED BY SIZE OF LAND IN RURAL AND URBAN AREAS SEPARATELY

(Based on 20% Sample)

Size of land cultivated (in acres)	Cultivating households engaged in household industry: 3—5 Persons: House-hold	3—5 Persons: Family Worker: Males	3—5 Persons: Family Worker: Females	3—5 Persons: Hired Worker	6—10 Persons: House-hold	6—10 Persons: Family Worker: Males	6—10 Persons: Family Worker: Females	6—10 Persons: Hired Worker	More than 10 Persons: House-hold	More than 10 Persons: Family Worker: Males	More than 10 Persons: Family Worker: Females	More than 10 Persons: Hired Worker	Unspecified: House-hold	Unspecified: Family Worker: Males	Unspecified: Family Worker: Females	Unspecified: Hired Worker
	(13)	(14)	(15)	(16)	(17)	(18)	(19)	(20)	(21)	(22)	(23)	(24)	(25)	(26)	(27)	(28)
All Rural Areas—*contd.*																
TIRUCHIRAPALLI DISTRICT—*contd.*																
Lalgudi Taluk—*contd.*																
All Sizes ...	123	271	150	25	24	73	55	43	26	48	27	550	...	...	...	...
Less than 1 ...	20	40	24	5	...	...	...	...	2	2	2	40	...	...	...	...
1.0 — 2.4 ...	46	101	52	11	8	23	15	19	8	10	10	164	...	...	...	...
2.5 — 4.9 ...	40	88	56	5	4	8	8	14	11	28	11	242	...	...	...	...
5.0 — 7.4 ...	12	29	12	4	8	27	21	5	4	7	3	54	...	...	...	...
7.5 — 9.9 ...	2	2	5	...	1	2	1	5	...	...	...	...	...	...	...	...
10.0 — 12.4 ...	3	11	1	...	...	...	...	...	1	1	1	50	...	...	...	...
12.5 — 14.9 ...	...	...	...	...	1	6	4	...	...	...	...	...	...	...	...	...
15.0 — 29.9 ...	...	...	...	...	2	7	6	...	...	...	...	...	...	...	...	...
30.0 — 49.9 ...	...	...	...	...	...	...	...	...	...	...	...	...	...	...	...	...
50+ ...	...	...	...	...	...	...	...	...	...	...	...	...	...	...	...	...
Unspecified ...	...	...	...	...	...	...	...	...	...	...	...	...	...	...	...	...
Musiri Taluk—*contd.*																
All Sizes ...	258	542	353	19	27	93	80	10	14	29	9	317	...	...	...	...
Less than 1 ...	33	62	52	1	5	16	16	...	1	3	...	10	...	...	...	...
1.0 — 2.4 ...	94	200	128	2	6	22	13	6	4	9	3	90	...	...	...	...
2.5 — 4.9 ...	92	194	126	8	5	17	15	...	4	8	4	107	...	...	...	...
5.0 — 7.4 ...	29	65	33	8	5	19	16	...	2	4	1	75	...	...	...	...
7.5 — 9.9 ...	4	8	7	...	1	3	3	...	...	...	...	...	...	...	...	...
10.0 — 12.4 ...	2	6	1	...	2	7	6	...	2	4	1	20	...	...	...	...
12.5 — 14.9 ...	...	...	...	...	1	2	4	2	...	...	...	...	...	...	...	...
15.0 — 29.9 ...	2	4	3	...	2	7	7	2	...	...	...	...	...	...	...	...
30.0 — 49.9 ...	...	...	...	...	...	...	...	...	...	...	...	...	...	...	...	...
50+ ...	...	...	...	...	...	...	...	...	1	1	...	15	...	...	...	...
Unspecified ...	2	3	3	...	...	...	...	...	...	...	...	...	...	...	...	...

STATE TABLE B-XV—*contd.*

SAMPLE HOUSEHOLDS ENGAGED BOTH IN CULTIVATION AND HOUSEHOLD INDUSTRY CLASSIFIED BY SIZE OF LAND IN RURAL AND URBAN AREAS SEPARATELY

(*Based on 20% Sample*)

Size of land cultivated (in acres)		Total of cultivating households which are also engaged in household industry				Cultivating households engaged in household industry						
						1 Person			2 Persons			
		Household	Family Worker		Hired Worker	Household	Family Worker		Household	Family Worker		Hired Worker
			Males	Females			Males	Females		Males	Females	
(1)		(2)	(3)	(4)	(5)	(6)	(7)	(8)	(9)	(10)	(11)	(12)
All Rural Areas—*contd.*												
TIRUCHIRAPALLI DISTRICT—*contd.*												
Karur Taluk												
All Sizes	...	495	844	784	657	13	10	3	131	146	116	...
Less than 1	...	40	63	35	...	4	4	...	22	25	19	...
1.0 — 2.4	...	92	127	103	35	6	4	2	43	52	34	...
2.5 — 4.9	...	87	137	123	79	2	2	...	30	32	28	...
5.0 — 7.4	...	75	117	131	77	1	...	1	14	15	13	...
7.5 — 9.9	...	36	70	59	105	...	...	...	6	7	5	...
10.0 — 12.4	...	61	105	98	122	...	...	...	10	10	10	...
12.5 — 14.9	...	14	30	31	9	...	...	...	2	1	3	...
15.0 — 29.9	...	61	130	138	203	...	...	...	4	4	4	...
30.0 — 49.9	...	23	52	52	13	...	...	...	...	...	...	...
50+	...	6	13	14	14	...	...	...	...	...	...	...
Unspecified	...	...	...	...	...	...	...	...	...	...	...	...
Kulittalai Taluk												
All Sizes	...	438	751	469	610	72	65	7	137	178	96	...
Less than 1	...	77	106	57	30	23	22	1	28	34	22	...
1.0 — 2.4	...	159	247	155	30	31	27	4	60	77	43	...
2.5 — 4.9	...	127	240	147	101	13	11	2	35	48	22	...
5.0 — 7.4	...	39	69	54	57	2	2	...	10	13	7	...
7.5 — 9.9	...	14	29	20	13	2	2	...	2	3	1	...
10.0 — 12.4	...	6	18	7	...	...	...	...	1	2	...	...
12.5 — 14.9	...	4	9	2	20	1	1	...	...	...	...	...
15.0 — 29.9	...	7	24	17	152	...	...	...	...	...	...	...
30.0 — 49.9	...	2	5	4	200	...	...	...	1	1	1	...
50+	...	3	4	6	7	...	...	...	...	...	...	...
Unspecified	...	...	...	...	...	...	...	...	...	...	...	...

STATE TABLE B-XV—*contd.*

SAMPLE HOUSEHOLDS ENGAGED BOTH IN CULTIVATION AND HOUSEHOLD INDUSTRY CLASSIFIED BY SIZE OF LAND IN RURAL AND URBAN AREAS SEPARATELY

(Based on 20% Sample)

Size of land cultivated (in acres)	Cultivating households engaged in household industry															
	3—5 Persons				6—10 Persons				More than 10 Persons				Unspecified			
	Household	Family Worker		Hired Worker	Household	Family Worker		Hired Worker	Household	Family Worker		Hired Worker	Household	Family Worker		Hired Worker
		Males	Females			Males	Females			Males	Females			Males	Females	
	(13)	(14)	(15)	(16)	(17)	(18)	(19)	(20)	(21)	(22)	(23)	(24)	(25)	(26)	(27)	(28)
All Rural Areas—*contd.*																
TIRUCHIRAPALLI DISTRICT—*contd.*																
Karur Taluk—*contd.*																
All Sizes ...	264	487	458	44	57	135	153	104	30	66	54	509	...	...	...	...
Less than 1 ...	13	31	13	...	1	3	3	...	...	...	...	...	...	...	...	...
1.0 — 2.4 ...	40	65	62	8	2	5	4	7	1	1	1	20	...	...	...	...
2.5 — 4.9 ...	46	90	79	4	5	4	12	23	4	9	4	52	...	...	...	...
5.0 — 7.4 ...	45	76	90	2	11	20	21	31	4	6	6	44	...	...	...	...
7.5 — 9.9 ...	20	38	34	4	5	12	12	6	5	13	8	95	...	...	...	...
10.0 — 12.4 ...	40	73	70	9	6	11	9	20	5	11	9	93	...	...	...	...
12.5 — 14.9 ...	7	17	12	...	4	9	12	5	1	3	4	4	...	...	...	...
15.0 — 29.9 ...	36	67	69	8	12	36	44	6	9	23	21	189	...	...	...	...
30.0 — 49.9 ...	14	24	24	7	9	28	28	6	...	...	...	...	...	...	...	...
50+ ...	3	6	5	2	2	7	8	...	1	...	1	12	...	...	...	...
Unspecified ...	...	...	...	...	...	...	...	...	...	...	...	...	...	...	...	...
Kulittalai Taluk—*contd.*																
All Sizes ...	175	364	242	40	39	107	98	58	15	37	26	512	...	...	...	...
Less than 1 ...	23	47	34	5	2	2	...	10	1	1	...	15	...	...	...	...
1.0 — 2.4 ...	57	116	76	9	10	25	30	14	1	2	2	7	...	...	...	...
2.5 — 4.9 ...	61	125	84	16	13	46	32	6	5	10	7	79	...	...	...	...
5.0 — 7.4 ...	18	35	30	10	6	11	14	21	3	8	3	26	...	...	...	...
7.5 — 9.9 ...	7	17	9	...	2	4	9	...	1	3	1	13	...	...	...	...
10.0 — 12.4 ...	3	6	4	...	2	10	3	...	...	...	...	...	...	...	...	...
12.5 — 14.9 ...	2	7	...	...	...	...	...	...	1	1	2	20	...	...	...	...
15.0 — 29.9 ...	3	10	3	...	2	6	6	...	2	8	8	152	...	...	...	...
30.0 — 49.9 ...	...	...	...	...	...	...	...	...	1	4	3	200	...	...	...	...
50+ ...	1	1	2	...	2	3	4	7	...	...	...	...	...	...	...	...
Unspecified ...	...	...	...	...	...	...	...	...	...	...	...	...	...	...	...	...

STATE TABLE B-XV—*contd.*

SAMPLE HOUSEHOLDS ENGAGED BOTH IN CULTIVATION AND HOUSEHOLD INDUSTRY CLASSIFIED BY SIZE OF LAND IN RURAL AND URBAN AREAS SEPARATELY

(Based on 20% Sample)

Size of land cultivated (in acres)	Total of cultivating households which are also engaged in household industry				Cultivating households engaged in household industry						
					1 Person			2 Persons			
	Household	Family Worker		Hired Worker	Household	Family Worker		Household	Family Worker		Hired Worker
		Males	Females			Males	Females		Males	Females	
(1)	(2)	(3)	(4)	(5)	(6)	(7)	(8)	(9)	(10)	(11)	(12)
All Rural Areas—*contd.*											
TIRUCHIRAPALLI DISTRICT—*contd.*											
Tiruchirapalli Taluk											
All Sizes	117	232	92	185	24	23	1	25	40	10	...
Less than 1	23	37	16	27	8	7	1	5	9	1	...
1.0 — 2.4	41	74	46	107	7	7	...	9	14	4	...
2.5 — 4.9	23	48	8	5	6	6	...	5	8	2	...
5.0 — 7.4	12	24	4	17	...	...	...	5	8	2	...
7.5 — 9.9	7	19	11	4	1	1	...	1	1	1	...
10.0 — 12.4	5	18	4	...	...	...	...	...	...	...	...
12.5 — 14.9	3	7	...	...	2	2	...	...	...	...	...
15.0 — 29.9	3	5	3	25	...	...	...	...	...	...	...
30.0 — 49.9	...	...	...	...	...	...	...	...	...	...	...
50+	...	...	...	...	...	...	...	...	...	...	...
Unspecified	...	...	...	...	...	...	...	...	...	...	...
Kulathur Taluk											
All Sizes	173	299	194	230	18	18	...	49	59	39	...
Less than 1	41	60	43	52	6	6	...	12	13	11	...
1.0 — 2.4	75	125	72	85	10	10	...	29	35	23	...
2.5 — 4.9	41	76	56	54	...	...	...	8	11	5	...
5.0 — 7.4	10	20	16	17	2	2	...	...	...	...	...
7.5 — 9.9	2	6	2	2	...	...	...	...	...	...	...
10.0 — 12.4	1	1	1	10	...	...	...	...	...	...	...
12.5 — 14.9	1	6	3	...	...	...	...	...	...	...	...
15.0 — 29.9	2	5	1	10	...	...	...	...	...	...	...
30.0 — 49.9	...	...	...	...	...	...	...	...	...	...	...
50+	...	...	...	...	...	...	...	...	...	...	...
Unspecified	...	...	...	...	...	...	...	...	...	...	...

STATE TABLE B-XV—*contd.*

SAMPLE HOUSEHOLDS ENGAGED BOTH IN CULTIVATION AND HOUSEHOLD INDUSTRY CLASSIFIED BY SIZE OF LAND IN RURAL AND URBAN AREAS SEPARATELY

(*Based on 20% Sample*)

Size of land cultivated (in acres)	Cultivating households engaged in household industry															
	3—5 Persons				6—10 Persons				More than 10 Persons				Unspecified			
	Household	Family Worker		Hired Worker	Household	Family Worker		Hired Worker	Household	Family Worker		Hired Worker	Household	Family Worker		Hired Worker
		Males	Females			Males	Females			Males	Females			Males	Females	
	(13)	(14)	(15)	(16)	(17)	(18)	(19)	(20)	(21)	(22)	(23)	(24)	(25)	(26)	(27)	(28)
All Rural Areas—*contd.*																
TIRUCHIRAPALLI DISTRICT—*contd.*																
Tiruchirapalli Taluk—*contd.*																
All Sizes ...	54	133	52	16	6	23	16	2	8	13	13	167	...	...	...	...
Less than 1 ...	8	18	9	...	...	...	...	...	2	3	5	27	...	...	...	...
1.0 — 2.4 ...	20	44	29	2	2	5	7	...	3	4	6	105	...	...	...	...
2.5 — 4.9 ...	12	34	6	5	...	...	...	...	...	...	...	...	...	...	...	...
5.0 — 7.4 ...	6	13	2	7	...	..	...	...	1	3	...	10	...	...	...	...
7.5 — 9.9 ...	2	4	3	2	3	13	7	2	...	...	...	...	...	...	...	...
10.0 — 12.4 ...	4	13	2	...	1	5	2	...	...	...	...	...	...	...	...	...
12.5 — 14.9 ...	1	5	...	...	...	...	...	...	...	...	...	...	...	...	...	...
15.0 — 29.9 ...	1	2	1	...	...	...	...	...	2	3	2	25	...	...	...	...
30.0 — 49.9 ...	...	...	...	...	...	...	...	...	...	...	...	...	...	...	...	...
50+ ...	...	...	...	...	...	...	...	...	...	...	...	...	...	...	...	...
Unspecified ...	...	...	...	...	...	...	...	...	...	...	...	...	...	...	...	...
Kulathur Taluk—*contd.*																
All Sizes ...	75	145	96	32	16	53	42	26	15	24	17	172	...	...	...	...
Less than 1 ...	19	33	28	7	...	...	...	...	4	8	4	45	...	...	...	...
1.0 — 2.4 ...	25	54	23	16	6	18	18	4	5	8	8	65	...	...	...	...
2.5 — 4.9 ...	24	42	36	5	6	19	12	17	3	4	3	32	...	...	...	...
5.0 — 7.4 ...	4	7	6	2	3	10	9	5	1	1	1	10	...	...	...	...
7.5 — 9.9 ...	2	6	2	2	...	...	...	...	...	...	...	...	...	...	...	...
10.0 — 12.4 ...	...	...	...	...	...	...	...	...	1	1	1	10	...	...	...	...
12.5 — 14.9 ...	...	...	...	...	1	6	3	...	...	...	...	...	...	...	...	...
15.0 — 29.9 ...	1	3	1	...	...	...	...	...	1	2	...	10	...	...	...	...
30.0 — 49.9 ...	...	...	...	...	...	...	...	...	...	...	...	...	...	...	...	...
50+ ...	...	...	...	...	...	...	...	...	...	...	...	...	...	...	...	...
Unspecified ...	...	...	...	...	...	...	...	...	...	...	...	...	...	...	...	...

STATE TABLE B-XV—*contd.*

SAMPLE HOUSEHOLDS ENGAGED BOTH IN CULTIVATION AND HOUSEHOLD INDUSTRY CLASSIFIED BY SIZE OF LAND IN RURAL AND URBAN AREAS SEPARATELY

(Based on 20% Sample)

Size of land cultivated (in acres)		Total of cultivating households which are also engaged in household industry				Cultivating households engaged in household industry: 1 Person			2 Persons			
		Household	Family Worker: Males	Family Worker: Females	Hired Worker	Household	Family Worker: Males	Family Worker: Females	Household	Family Worker: Males	Family Worker: Females	Hired Worker
(1)		(2)	(3)	(4)	(5)	(6)	(7)	(8)	(9)	(10)	(11)	(12)
All Rural Areas—*contd.*												
TIRUCHIRAPALLI DISTRICT—*contd.*												
Alangudi Taluk												
All Sizes	...	86	146	109	598	9	8	1	13	15	11	...
Less than 1	...	22	29	24	44	2	2	...	9	10	8	
1.0 — 2.4	...	44	74	50	185	7	6	1	4	5	3	...
2.5 — 4.9	...	12	21	21	290	...	...	...	...	...	...	...
5.0 — 7.4	...	3	8	5	7	...	...	...	...	...	...	...
7.5 — 9.9	...	4	11	6	72	...	...	...	...	...	...	...
10.0 — 12.4	...	...	...	...	...	...	...	...	...	...	...	...
12.5 — 14.9	...	...	...	...	...	...	...	...	...	...	...	...
15.0 — 29.9	...	...	...	...	...	...	...	...	...	...	...	...
30.0 — 49.9	...	1	3	3	...	...	...	...	...	...	...	...
50+	...	...	...	...	...	...	...	...	...	...	...	...
Unspecified	...	...	...	...	...	...	...	...	...	...	...	...
Tirumayam Taluk												
All Sizes	...	139	213	185	167	18	13	5	40	47	33	...
Less than 1	...	42	53	44	9	10	7	3	17	19	15	...
1.0 — 2.4	...	49	71	64	62	3	1	2	14	16	12	...
2.5 — 4.9	...	37	63	49	78	4	4	...	7	9	5	...
5.0 — 7.4	...	7	14	19	16	1	1	...	1	1	1	...
7.5 — 9.9	...	2	4	2	...	...	...	...	1	2	...	...
10.0 — 12.4	...	...	...	...	...	...	...	...	...	...	...	...
12.5 — 14.9	...	1	5	6	...	...	...	...	...	...	...	...
15.0 — 29.9	...	1	3	1	2	...	...	...	...	...	...	...
30.0 — 49.9	...	...	...	...	...	...	...	...	...	...	...	...
50+	...	...	...	...	...	...	...	...	...	...	...	...
Unspecified	...	...	...	...	...	...	...	...	...	...	...	...

STATE TABLE B-XV—*contd.*

SAMPLE HOUSEHOLDS ENGAGED BOTH IN CULTIVATION AND HOUSEHOLD INDUSTRY CLASSIFIED BY SIZE OF LAND IN RURAL AND URBAN AREAS SEPARATELY

(Based on 20% Sample)

Size of land cultivated (in acres)	Cultivating households engaged in household industry															
	3—5 Persons				6—10 Persons				More than 10 Persons				Unspecified			
	House-hold	Family Worker		Hired Worker	House-hold	Family Worker		Hired Worker	House-hold	Family Worker		Hired Worker	House-hold	Family Worker		Hired Worker
		Males	Females			Males	Females			Males	Females			Males	Females	
	(13)	(14)	(15)	(16)	(17)	(18)	(19)	(20)	(21)	(22)	(23)	(24)	(25)	(26)	(27)	(28)
All Rural Areas—*contd.*																
TIRUCHIRAPALLI DISTRICT—*concld.*																
Alangudi Taluk—*contd.*																
All Sizes ...	23	41	30	15	15	38	30	46	26	44	37	537	...	...	...	...
Less than 1 ...	6	9	8	7	4	4	4	27	1	4	4	10	...	...	...	...
1.0 — 2.4 ...	14	25	19	6	6	16	11	14	13	22	16	165	...	...	...	...
2.5 — 4.9 ...	2	6	3	...	1	4	3	...	9	11	15	290	...	...	...	...
5.0 — 7.4 ...	1	1	...	2	2	7	5	5	...	...	...	...	...	...	...	...
7.5 — 9.9 ...	...	...	...	...	1	4	4	...	3	7	2	72	...	...	...	...
10.0 — 12.4 ...	...	...	...	...	...	...	...	...	...	...	...	...	...	...	...	...
12.5 — 14.9 ...	...	...	...	...	...	...	...	...	...	...	...	...	...	...	...	...
15.0 — 29.9 ...	...	...	...	...	...	...	...	...	...	...	...	...	...	...	...	...
30·0 — 49.9 ...	...	...	...	...	1	3	3	...	...	...	...	...	...	...	...	...
50+ ...	...	...	...	...	...	...	...	...	...	...	...	...	...	...	...	...
Unspecified ...	...	...	...	...	...	...	...	...	...	...	...	...	...	...	...	...
Tirumayam Taluk—*contd.*																
All Sizes ...	59	104	99	7	15	35	34	34	7	14	14	126	...	...	...	...
Less than 1 ...	12	19	21	...	3	8	5	9	...	...	...	...	...	...	...	...
1.0 — 2.4 ...	26	42	41	7	4	9	7	9	2	3	2	46	...	...	...	...
2.5 — 4.9 ...	18	37	30	...	5	10	11	13	3	3	3	65	...	...	...	...
5.0 — 7.4 ...	2	4	5	...	2	5	10	1	1	3	3	15	...	...	...	...
7.5 — 9.9 ...	1	2	2	...	...	...	...	...	...	...	...	...	...	...	...	...
10.0 — 12.4 ...	...	...	...	...	...	...	...	...	1	5	6	...	...	...	...	...
12.5 — 14.9 ...	...	...	...	...	...	...	...	...	...	...	...	...	...	...	...	...
15.0 — 29.9 ...	...	...	...	...	1	3	1	2	...	...	...	...	..	...	...	...
30 0 — 49.9 ...	...	...	...	...	...	...	...	...	...	...	...	...	...	...	...	...
50+ ...	...	...	...	...	...	...	...	...	...	...	...	...	...	...	...	...
Unspecified ...	...	...	...	...	...	...	...	...	...	...	...	...	...	...	...	...

STATE TABLE B-XV—*contd.*

SAMPLE HOUSEHOLDS ENGAGED BOTH IN CULTIVATION AND HOUSEHOLD INDUSTRY CLASSIFIED BY SIZE OF LAND IN RURAL AND URBAN AREAS SEPARATELY

(*Based on 20% Sample*)

Size of land cultivated (in acres)		Total of cultivating households which are also engaged in household industry				Cultivating households engaged in household industry						
						1 Person			2 Persons			
		Household	Family Worker		Hired Worker	Household	Family Worker		Household	Family Worker		Hired Worker
			Males	Females			Males	Females		Males	Females	
(1)		(2)	(3)	(4)	(5)	(6)	(7)	(8)	(9)	(10)	(11)	(12)
All Rural Areas—*contd.*												
THANJAVUR DISTRICT												
All Sizes	...	1,452	2,275	1,233	1,950	266	251	15	480	610	326	24
Less than 1	...	441	619	354	93	102	95	7	196	239	145	8
1.0 — 2.4	...	577	859	488	514	112	105	7	198	250	135	11
2.5 — 4.9	...	272	451	225	515	41	40	1	61	80	37	5
5.0 — 7.4	...	101	217	99	510	8	8	...	15	24	6	...
7.5 — 9.9	...	27	53	29	81	2	2	...	7	12	2	...
10.0 — 12.4	...	16	32	13	105	1	1	...	1	2	...	...
12.5 — 14.9	...	4	13	13	9	...	...	...	...	...	...	...
15.0 — 29.9	...	11	27	10	89	...	...	...	1	2	...	...
30.0 — 49.9	...	1	1	1	18	...	...	...	...	...	...	...
50+	...	2	3	1	16	...	...	...	1	1	1	...
Unspecified	...	...	...	...	...	...	...	...	...	...	...	...
Sirkali Taluk												
All Sizes	...	24	40	18	37	7	6	1	6	8	4	...
Less than 1	...	6	8	3	15	3	3	...	1	2	...	...
1.0 — 2.4	...	10	14	7	20	3	2	1	4	4	4	...
2.5 — 4.9	...	4	10	4	2	...	...	...	...	...	...	...
5.0 — 7.4	...	4	8	4	...	1	1	...	1	2	...	...
7.5 — 9.9	...	...	...	...	...	...	...	...	...	...	...	...
10.0 — 12.4	...	...	...	...	...	...	...	...	...	...	...	...
12.5 — 14.9	...	...	...	...	...	...	...	...	...	...	...	...
15.0 — 29.9	...	...	...	...	...	...	...	...	...	...	...	...
30.0 — 49.9	...	...	...	...	...	...	...	...	...	...	...	...
50+	...	...	...	...	...	...	...	...	...	...	...	...
Unspecified	...	...	...	...	...	...	...	...	...	...	...	...

STATE TABLE B-XV—*contd.*

SAMPLE HOUSEHOLDS ENGAGED BOTH IN CULTIVATION AND HOUSEHOLD INDUSTRY CLASSIFIED BY SIZE OF LAND IN RURAL AND URBAN AREAS SEPARATELY

(Based on 20% Sample)

Size of land cultivated (in acres)		Cultivating households engaged in household industry															
		3—5 Persons				6—10 Persons				More than 10 Persons				Unspecified			
		Household	Family Worker		Hired Worker	Household	Family Worker		Hired Worker	Household	Family Worker		Hired Worker	Household	Family Worker		Hired Worker
			Males	Females			Males	Females			Males	Females			Males	Females	
		(13)	(14)	(15)	(16)	(17)	(18)	(19)	(20)	(21)	(22)	(23)	(24)	(25)	(26)	(27)	(28)
All Rural Areas—*contd.*																	
THANJAVUR DISTRICT—*contd.*																	
All Sizes	...	539	1,058	650	197	111	271	199	317	56	85	43	1,412	...	...	...	...
Less than 1	...	129	252	178	22	11	30	23	23	3	3	1	40	...	...	...	...
1.0 — 2.4	...	208	394	266	60	38	78	67	111	21	32	13	332	...	...	...	...
2.5 — 4.9	...	125	240	128	71	29	69	45	92	16	22	14	347	...	...	...	...
5.0 — 7.4	...	55	123	56	26	17	52	35	36	6	10	2	448	...	...	...	...
7.5 — 9.9	...	12	24	15	10	3	7	9	5	3	8	3	66	...	...	...	...
10.0 — 12.4	...	7	18	4	6	3	5	4	14	4	6	5	85	...	...	...	...
12.5 — 14.9	...	...	...	...	...	4	13	13	9	...	...	...	...	...	...	...	...
15.0 — 29.9	...	3	7	3	2	6	17	3	27	1	1	4	60	...	...	...	...
30.0 — 49.9	...	...	...	...	...	...	...	...	...	1	1	1	18	...	...	...	...
50+	...	...	...	...	...	...	...	...	...	1	2	...	16	...	...	...	...
Unspecified	...	...	...	...	...	...	...	...	...	...	...	...	...	...	...	...	...
Sirkali Taluk—*contd.*																	
All Sizes	...	8	20	10	2	1	3	3	...	2	3	...	35	...	...	...	...
Less than 1	...	1	2	3	...	...	...	...	...	1	1	...	15	...	...	...	...
1.0 — 2.4	...	2	6	2	...	...	...	...	...	1	2	...	20	...	...	...	...
2.5 — 4.9	...	4	10	4	2	...	...	...	...	...	...	...	...	...	...	...	...
5.0 — 7.4	...	1	2	1	...	1	3	3	...	...	...	...	...	...	...	...	...
7.5 — 9.9	...	...	...	...	...	...	...	...	...	...	...	...	...	...	...	...	...
10.0 — 12.4	...	...	...	...	...	...	...	...	...	...	...	...	...	...	...	...	...
12.5 — 14.9	...	...	...	...	...	...	...	...	...	...	...	...	...	...	...	...	...
15.0 — 29.9	...	...	...	...	...	...	...	...	...	...	...	...	...	...	...	...	...
30.0 — 49.9	...	...	...	...	...	...	...	...	...	...	...	...	...	...	...	...	...
50+	...	...	...	...	...	...	...	...	...	...	...	...	...	...	...	...	...
Unspecified	...	...	...	...	...	...	...	...	...	...	...	...	...	...	...	...	...

STATE TABLE B-XV—*contd.*

SAMPLE HOUSEHOLDS ENGAGED BOTH IN CULTIVATION AND HOUSEHOLD INDUSTRY CLASSIFIED BY SIZE OF LAND IN RURAL AND URBAN AREAS SEPARATELY

(Based on 20% Sample)

Size of land cultivated (in acres)	Total of cultivating households which are also engaged in household industry				Cultivating households engaged in household industry						
					1 Person			2 Persons			
	Household	Family Worker		Hired Worker	Household	Family Worker		Household	Family Worker		Hired Worker
		Males	Females			Males	Females		Males	Females	
(1)	(2)	(3)	(4)	(5)	(6)	(7)	(8)	(9)	(10)	(11)	(12)
All Rural Areas—*contd.*											
THANJAVUR DISTRICT—*contd.*											
Mayuram Taluk											
All Sizes	69	114	33	64	20	20	...	14	19	7	2
Less than 1	16	23	10	1	6	6	...	4	5	3	...
1.0 — 2.4	21	31	7	11	8	8	...	4	6	1	1
2.5 — 4.9	19	29	8	21	4	4	...	5	6	3	1
5.0 — 7.4	8	20	3	6	1	1	...	...	...	...	...
7.5 — 9.9	2	3	...	...	1	1	...	1	2	...	...
10.0 — 12.4	1	1	2	20	...	...	...	...	...	...	...
12.5 — 14.9	...	...	...	...	...	...	...	...	...	...	...
15.0 — 29.9	2	7	3	5	...	...	...	...	...	...	...
30.0 — 49.9	...	...	...	...	...	...	...	...	...	...	...
50+	...	...	...	...	...	...	...	...	...	...	...
Unspecified	...	...	...	...	...	...	...	...	...	...	...
Kumbakonam Taluk											
All Sizes	93	157	60	40	16	16	...	31	45	15	2
Less than 1	26	41	15	2	5	5	...	12	17	7	...
1.0 — 2.4	42	66	27	16	8	8	...	17	26	7	1
2.5 — 4.9	19	37	6	21	3	3	...	1	1	...	1
5.0 — 7.4	4	8	8	1	...	...	...	1	1	1	...
7.5 — 9.9	2	5	4	...	...	...	...	...	...	...	...
10.0 — 12.4	...	...	...	...	...	...	...	...	...	...	...
12.5 — 14.9	...	...	...	...	...	...	...	...	...	...	...
15.0 — 29.9	...	...	...	...	...	...	...	...	...	...	...
30.0 — 49.9	...	...	...	...	...	...	...	...	...	...	...
50+	...	...	...	...	...	...	...	...	...	...	...
Unspecified	...	...	...	...	...	...	...	...	...	...	...

STATE TABLE B-XV—*contd.*

SAMPLE HOUSEHOLDS ENGAGED BOTH IN CULTIVATION AND HOUSEHOLD INDUSTRY CLASSIFIED BY SIZE OF LAND IN RURAL AND URBAN AREAS SEPARATELY

(Based on 20% Sample)

Size of land cultivated (in acres)	Cultivating households engaged in household industry															
	3—5 Persons				6—10 Persons				More than 10 Persons				Unspecified			
	Household	Family Worker		Hired Worker	Household	Family Worker		Hired Worker	Household	Family Worker		Hired Worker	Household	Family Worker		Hired Worker
		Males	Females			Males	Females			Males	Females			Males	Females	
	(13)	(14)	(15)	(16)	(17)	(18)	(19)	(20)	(21)	(22)	(23)	(24)	(25)	(26)	(27)	(28)
All Rural Areas—*contd.*																
THANJAVUR DISTRICT—*contd.*																
Mayuram Taluk—*contd.*																
All Sizes ...	28	59	19	16	5	14	4	17	2	2	3	29	...	...	...	...
Less than 1 ...	6	12	7	1	...	...	...	...	...	...	...	...	...	...	...	...
1.0 — 2.4 ...	9	17	6	10	...	...	...	...	...	...	...	...	...	...	...	...
2.5 — 4.9 ...	7	14	3	4	2	4	1	7	1	1	1	9	...	...	...	...
5.0 — 7.4 ...	6	16	3	1	1	3	...	5	...	...	...	...	...	...	...	...
7.5 — 9.9 ...	...	...	...	...	...	...	...	...	...	...	...	...	...	...	...	...
10.0 — 12.4 ...	...	...	...	...	...	...	...	...	1	1	2	20	...	...	...	...
12.5 — 14.9 ...	...	...	...	...	...	...	...	...	...	...	...	...	...	...	...	...
15.0 — 29.9 ...	...	...	...	...	2	7	3	5	...	...	...	...	...	...	...	...
30.0 — 49.9 ...	...	...	...	...	...	...	...	...	...	...	...	...	...	...	...	...
50+ ...	...	...	...	...	...	...	...	...	...	...	...	...	...	...	...	...
Unspecified ...	...	...	...	...	...	...	...	...	...	...	...	...	...	...	...	...
Kumbakonam Taluk—*contd.*																
All Sizes ...	42	86	38	24	4	10	7	14	...	...	...	...	...	...	...	...
Less than 1 ...	9	19	8	2	...	...	...	...	...	...	...	...	...	...	...	...
1.0 — 2.4 ...	15	28	16	7	2	4	4	8	...	...	...	...	...	...	...	...
2.5 — 4.9 ...	14	31	6	14	1	2	...	6	...	...	...	...	...	...	...	...
5.0 — 7.4 ...	2	3	4	1	1	4	3	...	...	...	...	...	...	...	...	...
7.5 — 9.9 ...	2	5	4	...	...	...	...	...	...	...	...	...	...	...	...	...
10.0 — 12.4 ...	...	...	...	...	...	...	...	...	...	...	...	...	...	...	...	...
12.5 — 14.9 ...	...	...	...	...	...	...	...	...	...	...	...	...	...	...	...	...
15.0 — 29.9 ...	...	...	...	...	...	...	...	...	...	...	...	...	...	...	...	...
30.0 — 49.9 ...	...	...	...	...	...	...	...	...	...	...	...	...	...	...	...	...
50+ ...	...	...	...	...	...	...	...	...	...	...	...	...	...	...	...	...
Unspecified ...	...	...	...	...	...	...	...	...	...	...	...	...	...	...	...	...

STATE TABLE B-XV—*contd.*

SAMPLE HOUSEHOLDS ENGAGED BOTH IN CULTIVATION AND HOUSEHOLD INDUSTRY CLASSIFIED BY SIZE OF LAND IN RURAL AND URBAN AREAS SEPARATELY

(Based on 20% Sample)

Size of land cultivated (in acres)	Total of cultivating households which are also engaged in household industry				Cultivating households engaged in household industry						
					1 Person			2 Persons			
	Household	Family Worker		Hired Worker	Household	Family Worker		Household	Family Worker		Hired Worker
		Males	Females			Males	Females		Males	Females	
(1)	(2)	(3)	(4)	(5)	(6)	(7)	(8)	(9)	(10)	(11)	(12)
					All Rural Areas—*contd.*						
					THANJAVUR DISTRICT—*contd.*						
					Nannilam Taluk						
All Sizes ...	47	67	29	24	9	9	...	16	21	8	3
Less than 1 ...	11	14	6	1	3	3	...	6	8	4	...
1.0 — 2.4 ...	17	23	9	8	5	5	...	6	7	3	2
2.5 — 4.9 ...	12	14	11	12	1	1	...	2	2	1	1
5.0 — 7.4 ...	4	10	2	...	...	...	...	1	2	...	...
7.5 — 9.9 ...	2	4	1	3	...	...	...	...	...	...	...
10.0 — 12.4 ...	1	2	...	...	...	...	...	1	2	...	...
12.5 — 14.9 ...	...	...	...	...	...	...	...	...	...	...	...
15.0 — 29.9 ...	...	...	...	...	...	...	...	...	...	...	...
30.0 — 49.9 ...	...	...	...	...	...	...	...	...	...	...	...
50+ ...	...	...	...	...	...	...	...	...	...	...	...
Unspecified ...	...	...	...	...	...	...	...	...	...	...	...
					Papanasam Taluk						
All Sizes ...	129	180	84	1,020	27	26	1	25	33	16	1
Less than 1 ...	42	57	33	49	12	12	...	10	15	5	...
1.0 — 2.4 ...	53	72	32	256	8	7	1	14	16	11	1
2.5 — 4.9 ...	23	31	13	271	6	6	...	...	...	...	...
5.0 — 7.4 ...	7	12	4	414	1	1	...	...	...	...	...
7.5 — 9.9 ...	2	4	1	20	...	...	...	1	2	...	...
10.0 — 12.4 ...	2	4	1	10	...	...	...	...	...	...	...
12.5 — 14.9 ...	...	...	...	...	...	...	...	...	...	...	...
15.0 — 29.9 ...	...	...	...	...	...	...	...	...	...	...	...
30.0 — 49.9 ...	...	...	...	...	...	...	...	...	...	...	...
50+ ...	...	...	...	...	...	...	...	...	...	...	...
Unspecified ...	...	...	...	...	...	...	...	...	...	...	...

STATE TABLE B-XV—*contd.*

SAMPLE HOUSEHOLDS ENGAGED BOTH IN CULTIVATION AND HOUSEHOLD INDUSTRY CLASSIFIED BY SIZE OF LAND IN RURAL AND URBAN AREAS SEPARATELY

(*Based on 20% Sample*)

Size of land cultivated (in acres)	Cultivating households engaged in household industry															
	3—5 Persons				6—10 Persons				More than 10 Persons				Unspecified			
	Household	Family Worker		Hired Worker	Household	Family Worker		Hired Worker	Household	Family Worker		Hired Worker	Household	Family Worker		Hired Worker
		Males	Females			Males	Females			Males	Females			Males	Females	
	(13)	(14)	(15)	(16)	(17)	(18)	(19)	(20)	(21)	(22)	(23)	(24)	(25)	(26)	(27)	(28)
All Rural Areas—*contd.*																
THANJAVUR DISTRICT—*contd.*																
Nannilam Taluk—*contd.*																
All Sizes	21	36	19	17	1	1	2	4	...	...	...	...	...	...	...	...
Less than 1	2	3	2	1	...	...	...	...	...	...	...	...	...	...	...	...
1.0 — 2.4	6	11	6	6	...	...	...	...	...	...	...	...	...	...	...	...
2.5 — 4.9	8	10	8	7	1	1	2	4	...	...	...	...	...	...	...	...
5.0 — 7.4	3	8	2	...	...	...	...	...	...	...	...	...	...	...	...	...
7.5 — 9.9	2	4	1	3	...	...	...	...	...	...	...	...	...	...	...	...
10.0 — 12.4	...	...	...	...	...	...	...	...	...	...	...	...	...	...	...	...
12.5 — 14.9	...	...	...	...	...	...	...	...	...	...	...	...	...	...	...	...
15.0 — 29.9	...	...	...	...	...	...	...	...	...	...	...	...	...	...	...	...
30.0 — 49.9	...	...	...	...	...	...	...	...	...	...	...	...	...	...	...	...
50+	...	...	...	...	...	...	...	...	...	...	...	...	...	...	...	...
Unspecified	...	...	...	...	...	...	...	...	...	...	...	...	...	...	...	...
Papanasam Taluk—*contd.*																
All Sizes	32	57	47	15	14	21	8	73	31	43	12	931	...	...	...	...
Less than 1	16	24	25	14	2	4	2	10	2	2	1	25	...	...	...	...
1.0 — 2.4	9	17	12	...	8	12	4	35	14	20	4	220	...	...	...	...
2.5 — 4.9	4	10	6	...	4	5	2	28	9	10	5	243	...	...	...	...
5.0 — 7.4	2	3	3	1	...	...	...	...	4	8	1	413	...	...	...	...
7.5 — 9.9	...	...	...	...	...	...	...	...	1	2	1	20	...	...	...	...
10.0 — 12.4	1	3	1	...	...	...	...	...	1	1	...	10	...	...	...	...
12.5 — 14.9	...	...	...	...	...	...	...	...	...	...	...	...	...	...	...	...
15.0 — 29.9	...	...	...	...	...	...	...	...	...	...	...	...	...	...	...	...
30.0 — 49.9	...	...	...	...	...	...	...	...	...	...	...	...	...	...	...	...
50+	...	...	...	...	...	...	...	...	...	...	...	...	...	...	...	...
Unspecified	...	...	...	...	...	...	...	...	...	...	...	...	...	...	...	...

STATE TABLE B-XV—*contd.*

SAMPLE HOUSEHOLDS ENGAGED BOTH IN CULTIVATION AND HOUSEHOLD INDUSTRY CLASSIFIED BY SIZE OF LAND IN RURAL AND URBAN AREAS SEPARATELY

(Based on 20% Sample)

Size of land cultivated (in acres)	Total of cultivating households which are also engaged in household industry				Cultivating households engaged in household industry						
					1 Person			2 Persons			
	Household	Family Worker		Hired Worker	Household	Family Worker		Household	Family Worker		Hired Worker
		Males	Females			Males	Females		Males	Females	
(1)	(2)	(3)	(4)	(5)	(6)	(7)	(8)	(9)	(10)	(11)	(12)
All Rural Areas—*contd.*											
THANJAVUR DISTRICT—*contd.*											
Thanjavur Taluk											
All Sizes ...	131	209	126	32	21	21	...	58	71	42	3
Less than 1 ...	31	38	20	2	9	9	...	17	20	12	2
1.0 — 2.4 ...	60	98	65	10	8	8	...	25	29	20	1
2.5 — 4.9 ...	27	41	27	1	4	4	...	11	14	8	...
5.0 — 7.4 ...	5	13	7	2	...	...	...	1	1	1	...
7.5 — 9.9 ...	3	5	1	...	...	...	...	3	5	1	...
10.0 — 12.4 ...	2	5	2	15	...	...	...	...	...	...	...
12.5 — 14.9 ...	1	4	4	...	...	...	...	...	...	...	...
15.0 — 29.9 ...	2	5	...	2	...	...	...	1	2	...	...
30.0 — 49.9 ...	...	...	...	...	...	...	...	...	...	...	...
50+ ...	...	...	...	...	...	...	...	...	...	...	...
Unspecified ...	...	...	...	...	...	...	...	...	...	...	...
Orathanad Taluk											
All Sizes ...	206	311	192	17	40	37	3	81	105	57	...
Less than 1 ...	68	94	58	...	18	16	2	32	39	25	...
1.0 — 2.4 ...	103	152	106	9	16	15	1	38	49	27	...
2.5 — 4.9 ...	24	40	19	4	5	5	...	8	11	5	...
5.0 — 7.4 ...	8	19	6	4	1	1	...	2	4	...	...
7.5 — 9.9 ...	2	4	1	...	...	...	...	1	2	...	...
10.0 — 12.4 ...	...	...	...	...	...	...	...	...	...	...	...
12.5 — 14.9 ...	...	...	...	...	...	...	...	...	...	...	...
15.0 — 29.9 ...	1	2	2	...	...	...	...	...	...	...	...
30.0 — 49.9 ...	...	...	...	...	...	...	...	...	...	...	...
50+ ...	...	...	...	...	...	...	...	...	...	...	...
Unspecified ...	...	...	...	...	...	...	...	...	...	...	...

STATE TABLE B-XV—*contd.*

SAMPLE HOUSEHOLDS ENGAGED BOTH IN CULTIVATION AND HOUSEHOLD INDUSTRY CLASSIFIED BY SIZE OF LAND IN RURAL AND URBAN AREAS SEPARATELY

(*Based on* 20% *Sample*)

Size of land cultivated (in acres)	Cultivating households engaged in household industry															
	3—5 Persons				6—10 Persons				More than 10 Persons				Unspecified			
	House-hold	Family Worker		Hired Worker	House-hold	Family Worker		Hired Worker	House-hold	Family Worker		Hired Worker	House-hold	Family Worker		Hired Worker
		Males	Females			Males	Females			Males	Females			Males	Females	
	(13)	(14)	(15)	(16)	(17)	(18)	(19)	(20)	(21)	(22)	(23)	(24)	(25)	(26)	(27)	(28)
All Rural Areas—*contd.*																
THANJAVUR DISTRICT—*contd.*																
Thanjavur Taluk—*contd.*																
All Sizes	42	86	56	6	8	27	25	...	2	4	3	23	...	...	...	...
Less than 1	5	9	8	...	...	...	...	...	...	...	...	...	...	...	...	...
1.0 — 2.4	21	44	27	1	5	15	16	...	1	2	2	8	...	...	...	...
2.5 — 4.9	11	19	17	1	1	4	2	...	...	...	...	...	...	...	...	...
5.0 — 7.4	3	8	3	2	1	4	3	...	...	...	...	...	...	...	...	...
7.5 — 9.9	...	...	...	...	...	...	...	...	...	...	...	...	...	...	...	...
10.0 — 12.4	1	3	1	...	...	...	...	...	1	2	1	15	...	...	...	...
12.5 — 14.9	...	...	...	...	1	4	4	...	...	...	...	...	...	...	...	...
15.0 — 29.9	1	3	...	2	...	...	...	...	...	...	...	...	...	...	...	...
30.0 — 49.9	...	...	...	...	...	...	...	...	...	...	...	...	...	...	...	...
50+	...	...	...	...	...	...	...	...	...	...	...	...	...	...	...	...
Unspecified	...	...	...	...	...	...	...	...	...	...	...	...	...	...	...	...
Orathanad Taluk—*contd.*																
All Sizes	77	143	110	9	8	26	22	8	...	...	...	...	...	...	...	...
Less than 1	16	32	24	...	2	7	7	...	...	...	...	...	...	...	...	...
1.0 — 2.4	47	83	71	8	2	5	7	1	...	...	...	...	...	...	...	...
2.5 — 4.9	9	17	10	1	2	7	4	3	...	...	...	...	...	...	...	...
5.0 — 7.4	3	7	2	...	2	7	4	4	...	...	...	...	...	...	...	...
7.5 — 9.9	1	2	1	...	...	...	...	...	...	...	...	...	...	...	...	...
10.0 — 12.4	...	...	...	...	...	...	...	...	...	...	...	...	...	...	...	...
12.5 — 14.9	...	...	...	...	...	...	...	...	...	...	...	...	...	...	...	...
15.0 — 29.9	1	2	2	...	...	...	...	...	...	...	...	...	...	...	...	...
30.0 — 49.9	...	...	...	...	...	...	...	...	...	...	...	...	...	...	...	...
50+	...	...	...	...	...	...	...	...	...	...	...	...	...	...	...	...
Unspecified	...	...	...	...	...	...	...	...	...	...	...	...	...	...	...	...

STATE TABLE B-XV—*contd.*

SAMPLE HOUSEHOLDS ENGAGED BOTH IN CULTIVATION AND HOUSEHOLD INDUSTRY CLASSIFIED BY SIZE OF LAND IN RURAL AND URBAN AREAS SEPARATELY

(*Based on 20% Sample*)

Size of land cultivated (in acres)		Total of cultivating households which are also engaged in household industry				Cultivating households engaged in household industry						
						1 Person			2 Persons			
		Household	Family Worker		Hired Worker	Household	Family Worker		Household	Family Worker		Hired Worker
			Males	Females			Males	Females		Males	Females	
(1)		(2)	(3)	(4)	(5)	(6)	(7)	(8)	(9)	(10)	(11)	(12)
All Rural Areas—*contd.*												
THANJAVUR DISTRICT—*contd.*												
Mannargudi Taluk												
All Sizes	...	122	188	55	61	46	45	1	35	50	19	1
Less than 1	...	52	82	25	1	22	21	1	16	22	9	1
1.0 — 2.4	...	40	56	10	28	19	19	...	10	15	5	...
2.5 — 4.9	...	15	23	9	15	3	3	...	6	9	3	...
5.0 — 7.4	...	10	17	8	8	1	1	...	3	4	2	...
7.5 — 9.9	...	2	3	2	3	...	...	...	...	...	...	...
10.0 — 12.4	...	2	4	1	1	1	1	...	...	...	...	...
12.5 — 14.9	...	...	...	...	...	...	...	...	...	...	...	...
15.0 — 29.9	...	1	3	...	5	...	...	...	...	...	...	...
30.0 — 49.9	...	...	...	...	...	...	...	...	...	...	...	...
50+	...	...	...	...	...	...	...	...	...	...	...	...
Unspecified	...	...	...	...	...	...	...	...	...	...	...	...
Nagapattinam Taluk												
All Sizes	...	75	107	59	51	15	14	1	21	20	19	3
Less than 1	...	14	18	17	1	3	3	...	4	3	4	1
1.0 — 2.4	...	31	40	23	14	8	7	1	13	13	11	2
2.5 — 4.9	...	18	24	12	15	4	4	...	4	4	4	...
5.0 — 7.4	...	7	15	5	14	...	...	...	...	...	...	...
7.5 — 9.9	...	1	1	1	2	...	...	...	...	...	...	...
10.0 — 12.4	...	3	7	...	5	...	...	...	...	...	...	...
12.5 — 14.9	...	...	...	...	...	...	...	...	...	...	...	...
15.0 — 29.9	...	1	2	1	...	...	...	...	...	...	...	...
30.0 — 49.9	...	...	...	...	...	...	...	...	...	...	...	...
50+	...	...	...	...	...	...	...	...	...	...	...	...
Unspecified	...	...	...	...	...	...	...	...	...	...	...	...

STATE TABLE B-XV—*contd.*

SAMPLE HOUSEHOLDS ENGAGED BOTH IN CULTIVATION AND HOUSEHOLD INDUSTRY CLASSIFIED BY SIZE OF LAND IN RURAL AND URBAN AREAS SEPARATELY

(Based on 20% Sample)

Size of land cultivated (in acres)	Cultivating households engaged in household industry															
	3—5 Persons				6—10 Persons				More than 10 Persons				Unspecified			
	House-hold	Family Worker		Hired Worker	House-hold	Family Worker		Hired Worker	House-hold	Family Worker		Hired Worker	House-hold	Family Worker		Hired Worker
		Males	Females			Males	Females			Males	Females			Males	Females	
	(13)	(14)	(15)	(16)	(17)	(18)	(19)	(20)	(21)	(22)	(23)	(24)	(25)	(26)	(27)	(28)
All Rural Areas—*contd.*																
THANJAVUR DISTRICT—*contd.*																
Mannargudi Taluk—*contd.*																
All Sizes	35	81	30	13	4	10	5	17	2	2	...	30	...	...	...	...
Less than 1	13	34	12	...	1	5	3	...	...	...	...	...	...	...	...	...
1.0 — 2.4	9	20	5	5	1	1	...	8	1	1	...	15	...	...	...	...
2.5 — 4.9	5	10	6	...	...	...	...	...	1	1	...	15	...	...	...	...
5.0 — 7.4	5	11	4	4	1	1	2	4	...	...	...	...	...	...	...	...
7.5 — 9.9	2	3	2	3	...	...	...	...	...	...	...	...	...	...	...	...
10.0 — 12.4	1	3	1	1	...	...	...	...	...	...	...	...	...	...	...	...
12.5 — 14.9	...	...	...	...	...	...	...	...	...	...	...	...	...	...	...	...
15.0 — 29.9	...	...	...	...	1	3	...	5	...	...	...	...	...	...	...	...
30.0 — 49.9	...	...	...	...	...	...	...	...	...	...	...	...	...	...	...	...
50+	...	...	...	...	...	...	...	...	...	...	...	...	...	...	...	...
Unspecified	...	...	...	...	...	...	...	...	...	...	...	...	...	...	...	...
Nagapattinam Taluk—*contd.*																
All Sizes	34	61	34	27	5	12	5	21	...	...	...	...	...	...	...	...
Less than 1	7	12	13	...	...	...	...	...	...	...	...	...	...	...	...	...
1.0 — 2.4	8	17	7	3	2	3	4	9	...	...	...	...	...	...	...	...
2.5 — 4.9	10	16	8	15	...	...	...	...	...	...	...	...	...	...	...	...
5.0 — 7.4	5	9	4	5	2	6	1	9	...	...	...	...	...	...	...	...
7.5 — 9.9	1	1	1	2	...	...	...	...	...	...	...	...	...	...	...	...
10.0 — 12.4	2	4	...	2	1	3	...	3	...	...	...	...	...	...	...	...
12.5 — 14.9	...	...	...	...	...	...	...	...	...	...	...	...	...	...	...	...
15.0 — 29.9	1	2	1	...	...	...	...	...	...	...	...	...	...	...	...	...
30.0 — 49.9	...	...	...	...	...	...	...	...	...	...	...	...	...	...	...	...
50+	...	...	...	...	...	...	...	...	...	...	...	...	...	...	...	...
Unspecified	...	...	...	...	...	...	...	...	...	...	...	...	...	...	...	...

STATE TABLE B-XV—*contd.*

SAMPLE HOUSEHOLDS ENGAGED BOTH IN CULTIVATION AND HOUSEHOLD INDUSTRY CLASSIFIED BY SIZE OF LAND IN RURAL AND URBAN AREAS SEPARATELY

(*Based on 20% Sample*)

Size of land cultivated (in acres)	Total of cultivating households which are also engaged in household industry				Cultivating households engaged in household industry						
					1 Person			2 Persons			
	Household	Family Worker		Hired Worker	Household	Family Worker		Household	Family Worker		Hired Worker
		Males	Females			Males	Females		Males	Females	
(1)	(2)	(3)	(4)	(5)	(6)	(7)	(8)	(9)	(10)	(11)	(12)
All Rural Areas—*contd.*											
THANJAVUR DISTRICT—*contd.*											
Tiruthuraipundi Taluk											
All Sizes ...	190	293	174	490	27	25	2	48	56	34	6
Less than 1 ...	46	63	39	10	9	8	1	19	20	15	3
1.0 — 2.4 ...	60	83	52	115	10	10	...	17	21	11	2
2.5 — 4.9 ...	48	86	40	117	5	4	1	9	11	6	1
5.0 — 7.4 ...	22	36	19	61	2	2	...	3	4	2	...
7.5 — 9.9 ...	5	8	8	42	1	1	...	...	...	...	...
10.0 — 12.4 ...	4	6	7	53	...	...	...	...	...	...	...
12.5 — 14.9 ...	1	4	4	2	...	...	...	...	...	...	...
15.0 — 29.9 ...	3	6	4	72	...	...	...	...	...	...	...
30.0 — 49.9 ...	1	1	1	18	...	...	...	...	...	...	...
50+ ...	...	...	...	...	...	...	...	...	...	...	...
Unspecified ...	...	...	...	...	...	...	...	...	...	...	...
Pattukkottai Taluk											
All Sizes ...	247	401	268	37	28	24	4	109	134	83	1
Less than 1 ...	98	131	101	1	10	7	3	61	70	52	...
1.0 — 2.4 ...	90	148	93	2	15	14	1	33	43	23	...
2.5 — 4.9 ...	35	62	45	6	2	2	...	10	13	6	1
5.0 — 7.4 ...	15	40	18	...	1	1	...	3	6	...	...
7.5 — 9.9 ...	4	9	8	1	...	...	...	1	1	1	...
10.0 — 12.4 ...	1	3	...	1	...	...	...	...	...	...	...
12.5 — 14.9 ...	1	3	2	5	...	...	...	...	...	...	...
15.0 — 29.9 ...	1	2	...	5	...	...	...	...	...	...	...
30.0 — 49.9 ...	...	...	...	...	...	...	...	...	...	...	...
50+ ...	2	3	1	16	...	...	...	1	1	1	...
Unspecified ...	...	...	...	...	...	...	...	...	...	...	...

STATE TABLE B-XV—*contd.*

SAMPLE HOUSEHOLDS ENGAGED BOTH IN CULTIVATION AND HOUSEHOLD INDUSTRY CLASSIFIED BY SIZE OF LAND IN RURAL AND URBAN AREAS SEPARATELY

(*Based on 20% Sample*)

Size of land cultivated (in acres)		Cultivating households engaged in household industry															
		3—5 Persons				6—10 Persons				More than 10 Persons				Unspecified			
		House-hold	Family Worker		Hired Worker	House-hold	Family Worker		Hired Worker	House-hold	Family Worker		Hired Worker	House-hold	Family Worker		Hired Worker
			Males	Females			Males	Females			Males	Females			Males	Females	
		(13)	(14)	(15)	(16)	(17)	(18)	(19)	(20)	(21)	(22)	(23)	(24)	(25)	(26)	(27)	(28)
All Rural Areas—*contd.*																	
THANJAVUR DISTRICT—*contd.*																	
Tiruthuraipundi Taluk—*contd.*																	
All Sizes	...	75	139	86	45	26	50	31	106	14	23	21	333	...	...	...	...
Less than 1	...	17	34	23	2	1	1	...	5	...	...	...	...	...	...	...	...
1.0 — 2.4	...	22	36	30	8	7	9	4	36	4	7	7	69	...	...	...	...
2.5 — 4.9	...	23	45	21	20	7	18	8	21	4	8	4	75	...	...	...	...
5.0 — 7.4	...	11	20	11	12	4	8	5	14	2	2	1	35	...	...	...	...
7.5 — 9.9	...	1	2	...	1	2	3	6	5	1	2	2	36	...	...	...	...
10.0 — 12.4	...	1	2	1	2	2	2	4	11	1	2	2	40	...	...	...	...
12.5 — 14.9	...	...	...	...	...	1	4	4	2	...	...	...	...	...	...	...	...
15.0 — 29.9	...	...	...	...	...	2	5	...	12	1	1	4	60	...	...	...	...
30.0 — 49.9	...	...	...	...	...	...	...	...	...	1	1	1	18	...	...	...	...
50+	...	...	...	...	...	...	...	...	...	...	...	...	...	...	...	...	...
Unspecified	...	...	...	...	...	...	...	...	...	...	...	...	...	...	...	...	...
Pattukkottai Taluk—*contd.*																	
All Sizes	...	92	186	136	7	17	55	45	13	1	2	...	16	...	...	...	...
Less than 1	...	24	44	37	1	3	10	9	...	...	...	...	...	...	...	...	...
1.0 — 2.4	...	38	78	57	2	4	13	12	...	...	...	...	...	...	...	...	...
2.5 — 4.9	...	19	36	28	2	4	11	11	3	...	...	...	...	...	...	...	...
5.0 — 7.4	...	8	21	10	...	3	12	8	...	...	...	...	...	...	...	...	...
7.5 — 9.9	...	2	4	4	1	1	4	3	...	...	...	...	...	...	...	...	...
10.0 — 12.4	...	1	3	...	1	...	...	...	...	...	...	...	...	...	...	...	...
12.5 — 14.9	...	...	...	...	...	1	3	2	5	...	...	...	...	...	...	...	...
15.0 — 29.9	...	...	...	...	...	1	2	...	5	...	...	...	...	...	...	...	...
30.0 — 49.9	...	...	...	...	...	...	...	...	...	...	...	...	...	...	...	...	...
50+	...	...	...	...	...	...	...	...	...	1	2	...	16	...	...	...	...
Unspecified	...	...	...	...	...	...	...	...	...	...	...	...	...	...	...	...	...

STATE TABLE B-XV—*contd.*

SAMPLE HOUSEHOLDS ENGAGED BOTH IN CULTIVATION AND HOUSEHOLD INDUSTRY CLASSIFIED BY SIZE OF LAND IN RURAL AND URBAN AREAS SEPARATELY

(Based on 20% Sample)

Size of land cultivated (in acres)	Total of cultivating households which are also engaged in household industry				Cultivating households engaged in household industry						
					1 Person			2 Persons			
	Household	Family Worker		Hired Worker	Household	Family Worker		Household	Family Worker		Hired Worker
		Males	Females			Males	Females		Males	Females	
(1)	(2)	(3)	(4)	(5)	(6)	(7)	(8)	(9)	(10)	(11)	(12)
All Rural Areas—*contd.*											
THANJAVUR DISTRICT—*contd.*											
Arantangi Taluk											
All Sizes ...	119	208	135	77	10	8	2	36	48	22	2
Less than 1 ...	31	50	27	10	2	2	...	14	18	9	1
1.0 — 2.4 ...	50	76	57	25	4	2	2	17	21	12	1
2.5 — 4.9 ...	28	54	31	30	4	4	...	5	9	1	...
5.0 — 7.4 ...	7	19	15	...	...	...	...	...	...	...	...
7.5 — 9.9 ...	2	7	2	10	...	...	...	...	...	...	...
10.0 — 12.4 ...	...	...	...	...	...	...	...	...	...	...	...
12.5 — 14.9 ...	1	2	3	2	...	...	...	...	...	...	...
15.0 — 29.9 ...	...	...	...	...	...	...	...	...	...	...	...
30.0 — 49.9 ...	...	...	...	...	...	...	...	...	...	...	...
50+ ...	...	...	...	...	...	...	...	...	...	...	...
Unspecified ...	...	...	...	...	...	...	...	...	...	...	...
RAMANATHAPURAM DISTRICT											
All Sizes ...	2,103	3,098	2,727	3,079	249	190	59	683	719	645	2
Less than 1 ...	375	489	405	147	73	57	16	152	157	146	1
1.0 — 2.4 ...	733	1,001	877	683	95	78	17	268	287	249	...
2.5 — 4.9 ...	540	800	734	728	52	39	13	176	189	163	...
5.0 — 7.4 ...	225	374	336	702	18	12	6	50	50	50	...
7.5 — 9.9 ...	85	144	135	269	7	2	5	15	12	17	1
10.0 — 12.4 ...	60	107	99	253	2	1	1	8	9	7	...
12.5 — 14.9 ...	19	44	33	38	...	...	...	2	2	2	...
15.0 — 29.9 ...	42	94	75	231	...	...	...	6	5	7	...
30.0 — 49.9 ...	13	27	20	22	1	...	1	3	4	2	...
50+ ...	5	10	6	6	...	...	...	...	...	...	...
Unspecified ...	6	8	7	...	1	1	...	3	4	2	...

STATE TABLE B-XV—*contd.*

SAMPLE HOUSEHOLDS ENGAGED BOTH IN CULTIVATION AND HOUSEHOLD INDUSTRY CLASSIFIED BY SIZE OF LAND IN RURAL AND URBAN AREAS SEPARATELY

(Based on 20% Sample)

Size of land cultivated (in acres)		Cultivating households engaged in household industry															
		3—5 Persons				6—10 Persons				More than 10 Persons				Unspecified			
		Household	Family Worker Males	Family Worker Females	Hired Worker	Household	Family Worker Males	Family Worker Females	Hired Worker	Household	Family Worker Males	Family Worker Females	Hired Worker	Household	Family Worker Males	Family Worker Females	Hired Worker
		(13)	(14)	(15)	(16)	(17)	(18)	(19)	(20)	(21)	(22)	(23)	(24)	(25)	(26)	(27)	(28)
All Rural Areas—*contd.*																	
THANJAVUR DISTRICT—*concld.*																	
Arantangi Taluk—*contd.*																	
All Sizes	...	53	104	65	16	18	42	42	44	2	6	4	15	...	...	...	...
Less than 1	...	13	27	16	1	2	3	2	8	...	...	...	...	...	...	...	...
1.0 — 2.4	...	22	37	27	10	7	16	16	14	...	...	...	...	...	...	...	...
2.5 — 4.9	...	11	22	11	5	7	17	15	20	1	2	4	5	...	...	...	...
5.0 — 7.4	...	6	15	9	...	1	4	6	...	...	...	...	...	...	...	...	...
7.5 — 9.9	...	1	3	2	...	...	...	...	...	1	4	...	10	...	...	...	...
10.0 — 12.4	...	...	...	...	...	...	...	...	...	...	...	...	...	...	...	...	...
12.5 — 14.9	...	...	...	...	...	1	2	3	2	...	...	...	...	...	...	...	...
15.0 — 29.9	...	...	...	...	...	...	...	...	...	...	...	...	...	...	...	...	...
30.0 — 49.9	...	...	...	...	...	...	...	...	...	...	...	...	...	...	...	...	...
50+	...	...	...	...	...	...	...	...	...	...	...	...	...	...	...	...	...
Unspecified	...	...	...	...	...	...	...	...	...	...	...	...	...	...	...	...	...
RAMANATHAPURAM DISTRICT—*contd.*																	
All Sizes	...	831	1,507	1,377	139	191	430	403	542	149	252	243	2,396	...	...	...	...
Less than 1	...	124	221	192	31	21	44	45	61	5	10	6	54	...	...	...	...
1.0 — 2.4	...	275	478	437	44	56	103	111	190	39	55	63	449	...	...	...	...
2.5 — 4.9	...	222	398	397	29	49	112	99	147	41	62	62	552	...	...	...	...
5.0 — 7.4	...	105	206	175	14	22	60	53	42	30	46	52	646	...	...	...	...
7.5 — 9.9	...	37	66	64	7	13	31	23	36	13	33	26	225	...	...	...	...
10.0 — 12.4	...	31	55	58	7	11	31	23	26	8	11	10	220	...	...	...	...
12.5 — 14.9	...	12	30	18	...	2	7	6	...	3	5	7	38	...	...	...	...
15.0 — 29.9	...	15	34	23	1	12	29	28	30	9	26	17	200	...	...	...	...
30.0 — 49.9	...	4	9	6	...	4	10	11	10	1	4	...	12	...	...	...	...
50+	...	4	7	2	6	1	3	4	...	...	...	...	...	...	...	...	...
Unspecified	...	2	3	5	...	...	...	...	...	...	...	...	...	...	...	...	...

STATE TABLE B-XV—*contd.*

SAMPLE HOUSEHOLDS ENGAGED BOTH IN CULTIVATION AND HOUSEHOLD INDUSTRY CLASSIFIED BY SIZE OF LAND IN RURAL AND URBAN AREAS SEPARATELY

(Based on 20% Sample)

All Rural Areas—*contd.*

RAMANATHAPURAM DISTRICT—*contd.*

Size of land cultivated (in acres)	Total of cultivating households which are also engaged in household industry				Cultivating households engaged in household industry						
					1 Person			2 Persons			
	Household	Family Worker		Hired Worker	Household	Family Worker		Household	Family Worker		Hired Worker
		Males	Females			Males	Females		Males	Females	
(1)	(2)	(3)	(4)	(5)	(6)	(7)	(8)	(9)	(10)	(11)	(12)
Tiruppattur Taluk											
All Sizes ...	145	206	162	106	27	21	6	44	46	42	...
Less than 1 ...	45	53	44	10	14	12	2	13	13	13	...
1.0 — 2.4 ...	55	78	59	53	7	5	2	18	20	16	...
2.5 — 4.9 ...	24	33	32	17	3	3	...	10	10	10	...
5.0 — 7.4 ...	11	18	12	11	2	...	2	2	3	1	...
7.5 — 9.9 ...	5	13	5	15	...	...	...	...	...	...	...
10.0 — 12.4 ...	2	8	5	...	...	...	...	...	...	...	...
12.5 — 14.9 ...	...	...	...	...	...	...	...	...	...	...	...
15.0 — 29.9 ...	1	...	2	...	...	...	...	1	...	2	...
30.0 — 49.9 ...	...	...	...	...	...	...	...	...	...	...	...
50+ ...	...	...	...	...	...	...	...	...	...	...	...
Unspecified ...	2	3	3	...	1	1	...	...	...	...	...
Sivaganga Taluk											
All Sizes ...	132	212	151	69	14	12	2	42	46	37	1
Less than 1 ...	41	58	43	16	6	4	2	20	21	18	1
1.0 — 2.4 ...	50	73	58	5	8	8	...	13	14	12	...
2.5 — 4.9 ...	28	51	34	17	...	...	...	8	9	7	...
5.0 — 7.4 ...	9	20	13	8	...	...	...	1	2	...	...
7.5 — 9.9 ...	1	2	...	9	...	...	...	...	...	...	...
10.0 — 12.4 ...	2	4	3	2	...	...	...	...	...	...	...
12.5 — 14.9 ...	...	...	...	...	...	...	...	...	...	...	...
15.0 — 29.9 ...	...	...	...	...	...	...	...	...	...	...	...
30.0 — 49.9 ...	1	4	...	12	...	...	...	...	...	...	...
50+ ...	...	...	...	...	...	...	...	...	...	...	...
Unspecified ...	...	...	...	...	...	...	...	...	...	...	...

STATE TABLE B-XV—*contd.*

SAMPLE HOUSEHOLDS ENGAGED BOTH IN CULTIVATION AND HOUSEHOLD INDUSTRY CLASSIFIED BY SIZE OF LAND IN RURAL AND URBAN AREAS SEPARATELY

(*Based on 20% Sample*)

Size of land cultivated (in acres)		Cultivating households engaged in household industry															
		3—5 Persons				6—10 Persons				More than 10 Persons				Unspecified			
		House-hold	Family Worker		Hired Worker	House-hold	Family Worker		Hired Worker	House-hold	Family Worker		Hired Worker	House-hold	Family Worker		Hired Worker
			Males	Females			Males	Females			Males	Females			Males	Females	
		(13)	(14)	(15)	(16)	(17)	(18)	(19)	(20)	(21)	(22)	(23)	(24)	(25)	(26)	(27)	(28)
All Rural Areas—*contd.*																	
RAMANATHAPURAM DISTRICT—*contd.*																	
Tiruppattur Taluk—*contd.*																	
All Sizes	...	55	98	91	13	15	35	19	58	4	6	4	35	...	...	...	...
Less than 1	...	17	27	29	5	1	1	...	5	...	...	...	...	...	...	...	...
1.0 — 2.4	...	22	39	31	7	5	9	6	21	3	5	4	25	...	...	...	...
2.5 — 4.9	...	7	12	15	...	4	8	7	17	...	...	...	...	...	...	...	...
5.0 — 7.4	...	6	14	9	1	...	...	...	...	1	1	...	10	...	...	...	...
7.5 — 9.9	...	1	2	2	...	4	11	3	15	...	...	...	...	...	...	...	...
10.0 — 12.4	...	1	2	2	...	1	6	3	...	...	...	...	...	...	...	...	...
12.5 — 14.9	...	...	...	...	...	...	...	...	...	...	...	...	...	...	...	...	...
15.0 — 29.9	...	...	...	...	...	...	...	...	...	...	...	...	...	...	...	...	...
30.0 — 49.9	...	...	...	...	...	...	...	...	...	...	...	...	...	...	...	...	...
50+	...	...	...	...	...	...	...	...	...	...	...	...	...	...	...	...	...
Unspecified	...	1	2	3	...	...	...	...	...	...	...	...	...	...	...	...	...
Sivaganga Taluk—*contd.*																	
All Sizes	...	66	127	101	16	7	17	11	21	3	10	...	31	...	...	...	...
Less than 1	...	13	28	21	...	1	1	2	5	1	4	...	10	...	...	...	...
1.0 — 2.4	...	28	49	42	5	1	2	4	...	...	...	...	...	...	...	...	...
2.5 — 4.9	...	17	32	25	8	3	10	2	9	...	...	...	...	...	...	...	...
5.0 — 7.4	...	6	14	10	1	2	4	3	7	...	...	...	...	...	...	...	...
7.5 — 9.9	...	...	...	...	...	...	...	...	...	1	2	...	9	...	...	...	...
10.0 — 12.4	...	2	4	3	2	...	...	...	...	...	...	...	...	...	...	...	...
12.5 — 14.9	...	...	...	...	...	...	...	...	...	...	...	...	...	...	...	...	...
15.0 — 29.9	...	...	...	...	...	...	...	...	...	...	...	...	...	...	...	...	...
30.0 — 49.9	...	...	...	...	...	...	...	...	...	1	4	...	12	...	...	...	...
50+	...	...	...	...	...	...	...	...	...	...	...	...	...	...	...	...	...
Unspecified	...	...	...	...	...	...	...	...	...	...	...	...	...	...	...	...	...

STATE TABLE B-XV—*contd.*

SAMPLE HOUSEHOLDS ENGAGED BOTH IN CULTIVATION AND HOUSEHOLD INDUSTRY CLASSIFIED BY SIZE OF LAND IN RURAL AND URBAN AREAS SEPARATELY

(*Based on* 20% *Sample*)

Size of land cultivated (in acres)		Total of cultivating households which are also engaged in household industry				Cultivating households engaged in household industry						
						1 Person			2 Persons			
		Household	Family Worker		Hired Worker	Household	Family Worker		Household	Family Worker		Hired Worker
			Males	Females			Males	Females		Males	Females	
(1)		(2)	(3)	(4)	(5)	(6)	(7)	(8)	(9)	(10)	(11)	(12)
All Rural Areas—*contd.*												
RAMANATHAPURAM DISTRICT—*contd.*												
Tiruvadanai Taluk												
All Sizes	...	213	350	265	88	26	23	3	68	80	56	...
Less than 1	...	42	67	49	...	5	4	1	16	16	16	...
1.0 — 2.4	...	70	103	74	8	10	9	1	29	35	23	...
2.5 — 4.9	...	63	109	94	4	8	7	1	17	21	13	...
5.0 — 7.4	...	24	40	33	4	3	3	...	3	4	2	...
7.5 — 9.9	...	10	20	12	72	...	...	...	2	3	1	...
10.0 — 12.4	...	...	...	...	...	...	...	...	...	...	...	...
12.5 — 14.9	...	1	3	...	...	...	...	...	...	...	...	...
15.0 — 29.9	...	2	7	1	...	...	...	...	1	1	1	...
30.0 — 49.9	...	...	...	...	...	...	...	...	...	...	...	...
50+	...	1	1	2	...	...	...	...	...	...	...	...
Unspecified	...	...	...	...	...	...	...	...	...	...	...	...
Paramakudi Taluk												
All Sizes	...	149	265	188	166	10	9	1	43	46	40	...
Less than 1	...	22	32	23	23	1	1	...	9	9	9	...
1.0 — 2.4	...	56	98	74	51	7	6	1	12	12	12	...
2.5 — 4.9	...	37	62	37	28	2	2	...	15	17	13	...
5.0 — 7.4	...	20	38	30	13	...	...	...	5	6	4	...
7.5 — 9.9	...	3	8	8	...	...	...	...	2	2	2	...
10.0 — 12.4	...	7	14	10	51	...	...	...	...	...	...	...
12.5 — 14.9	...	4	13	6	...	...	...	...	...	...	...	...
15.0 — 29.9	...	...	...	...	...	...	...	...	...	...	...	...
30.0 — 49.9	...	...	...	...	...	...	...	...	...	...	...	...
50+	...	...	...	...	...	...	...	...	...	...	...	...
Unspecified	...	...	...	...	...	...	...	...	...	...	...	...

STATE TABLE B-XV—*contd.*

SAMPLE HOUSEHOLDS ENGAGED BOTH IN CULTIVATION AND HOUSEHOLD INDUSTRY CLASSIFIED BY SIZE OF LAND IN RURAL AND URBAN AREAS SEPARATELY

(Based on 20% Sample)

Size of land cultivated (in acres)		Cultivating households engaged in household industry															
		3—5 Persons				6—10 Persons				More than 10 Persons				Unspecified			
		House-hold	Family Worker		Hired Worker	House-hold	Family Worker		Hired Worker	House-hold	Family Worker		Hired Worker	House-hold	Family Worker		Hired Worker
			Males	Females			Males	Females			Males	Females			Males	Females	
		(13)	(14)	(15)	(16)	(17)	(18)	(19)	(20)	(21)	(22)	(23)	(24)	(25)	(26)	(27)	(28)
All Rural Areas—*contd.*																	
RAMANATHAPURAM DISTRICT—*contd.*																	
Tiruvadanai Taluk—*contd.*																	
All Sizes	...	103	195	166	11	12	42	32	8	4	10	8	69	...	...	...	...
Less than 1	...	19	41	25	...	2	6	7	...	...	...	...	...	...	...	...	...
1.0 — 2.4	...	29	54	46	4	2	5	4	4	...	...	...	...	...	...	...	...
2.5 — 4.9	...	32	58	61	4	6	23	19	...	...	...	...	...	...	...	...	...
5.0 — 7.4	...	17	31	29	...	1	2	2	4	...	...	...	...	...	...	...	...
7.5 — 9.9	...	4	7	3	3	...	...	...	...	4	10	8	69	...	...	...	...
10.0 — 12.4	...	...	...	...	...	...	...	...	...	...	...	...	...	...	...	...	...
12.5 — 14.9	...	1	3	...	...	...	...	...	...	...	...	...	...	...	...	...	...
15.0 — 29.9	...	...	...	...	...	1	6	...	...	...	...	...	...	...	...	...	...
30.0 — 49.9	...	...	...	...	...	...	...	...	...	...	...	...	...	...	...	...	...
50+	...	1	1	2	...	...	...	...	...	...	...	...	...	...	...	...	...
Unspecified	...	...	...	...	...	...	...	...	...	...	...	...	...	...	...	...	...
Paramakudi Taluk—*contd.*																	
All Sizes	...	69	136	91	27	18	52	37	32	9	22	19	107	...	...	...	...
Less than 1	...	9	14	8	7	2	7	5	6	1	1	1	10	...	...	...	...
1.0 — 2.4	...	23	45	28	12	11	26	24	22	3	9	9	17	...	...	...	...
2.5 — 4.9	...	16	33	20	6	2	6	3	4	2	4	1	18	...	...	...	...
5.0 — 7.4	...	12	24	19	1	2	7	5	...	1	1	2	12	...	...	...	...
7.5 — 9.9	...	...	...	...	...	...	...	...	...	1	6	6	...	...	...	...	...
10.0 — 12.4	...	5	7	10	1	1	6	...	...	1	1	...	50	...	...	...	...
12.5 — 14.9	...	4	13	6	...	...	...	...	...	...	...	...	...	...	...	...	...
15.0 — 29.9	...	...	...	...	...	...	...	...	...	...	...	...	...	...	...	...	...
30.0 — 49.9	...	...	...	...	...	...	...	...	...	...	...	...	...	...	...	...	...
50+	...	...	...	...	...	...	...	...	...	...	...	...	...	...	...	...	...
Unspecified	...	...	...	...	...	...	...	...	...	...	...	...	...	...	...	...	...

STATE TABLE B-XV—*contd.*

SAMPLE HOUSEHOLDS ENGAGED BOTH IN CULTIVATION AND HOUSEHOLD INDUSTRY CLASSIFIED BY SIZE OF LAND IN RURAL AND URBAN AREAS SEPARATELY

(Based on 20% Sample)

Size of land cultivated (in acres)	Total of cultivating households which are also engaged in household industry				Cultivating households engaged in household industry						
					1 Person			2 Persons			
	Household	Family Worker		Hired Worker	Household	Family Worker		Household	Family Worker		Hired Worker
		Males	Females			Males	Females		Males	Females	
(1)	(2)	(3)	(4)	(5)	(6)	(7)	(8)	(9)	(10)	(11)	(12)
All Rural Areas—*contd.*											
RAMANATHAPURAM DISTRICT—*contd.*											
Ramanathapuram Taluk											
All Sizes ...	448	548	730	1,646	32	9	23	139	124	154	...
Less than 1 ...	59	69	86	74	6	2	4	23	21	25	...
1.0 — 2.4 ...	157	178	232	435	10	5	5	55	51	59	...
2.5 — 4.9 ...	124	147	203	482	9	2	7	34	30	38	...
5.0 — 7.4 ...	58	85	102	446	2	...	2	19	17	21	...
7.5 — 9.9 ...	26	35	54	65	4	...	4	2	...	4	...
10.0 — 12.4 ...	9	12	23	98	...	...	...	1	...	2	...
12.5 — 14.9 ...	2	6	6	20	...	...	...	...	...	...	...
15.0 — 29.9 ...	7	11	16	22	...	...	...	2	2	2	...
30.0 — 49.9 ...	3	2	4	4	1	...	1	1	1	1	...
50+ ...	...	...	...	...	...	...	...	...	...	...	...
Unspecified ...	3	3	4	...	...	...	...	2	2	2	...
Mudukulathur Taluk											
All Sizes ...	167	256	233	158	13	11	2	64	65	63	...
Less than 1 ...	12	20	13	1	2	2	...	4	5	3	...
1.0 — 2.4 ...	62	72	84	19	4	4	...	32	32	32	...
2.5 — 4.9 ...	44	68	59	30	4	4	...	19	19	19	...
5.0 — 7.4 ...	16	24	24	13	...	...	...	6	5	7	...
7.5 — 9.9 ...	8	10	10	41	2	1	1	1	1	1	...
10.0 — 12.4 ...	12	25	22	39	1	...	1	1	2	...	...
12.5 — 14.9 ...	4	12	8	...	...	...	...	1	1	1	...
15.0 — 29.9 ...	6	14	7	15	...	...	...	...	...	...	...
30.0 — 49.9 ...	2	7	6	...	...	...	...	...	...	...	...
50+ ...	1	4	...	...	...	...	...	...	...	...	...
Unspecified ...	...	...	...	...	...	...	...	...	...	...	...

STATE TABLE B-XV—*contd.*

SAMPLE HOUSEHOLDS ENGAGED BOTH IN CULTIVATION AND HOUSEHOLD INDUSTRY CLASSIFIED BY SIZE OF LAND IN RURAL AND URBAN AREAS SEPARATELY

(*Based on 20% Sample*)

Size of land cultivated (in acres)		Cultivating households engaged in household industry															
		3—5 Persons				6—10 Persons				More than 10 Persons				Unspecified			
		House-hold	Family Worker		Hired Worker	House-hold	Family Worker		Hired Worker	House-hold	Family Worker		Hired Worker	House-hold	Family Worker		Hired Worker
			Males	Females			Males	Females			Males	Females			Males	Females	
		(13)	(14)	(15)	(16)	(17)	(18)	(19)	(20)	(21)	(22)	(23)	(24)	(25)	(26)	(27)	(28)
All Rural Areas—*contd.*																	
RAMANATHAPURAM DISTRICT—*contd.*																	
Ramanathapuram Taluk—*contd.*																	
All Sizes	...	135	202	274	10	59	97	127	209	83	116	152	1,427	...	...	...	...
Less than 1	...	17	26	33	3	10	15	19	37	3	5	5	34	...	...	...	...
1.0 — 2.4	...	43	63	82	5	23	30	44	101	26	29	42	329	...	...	...	...
2.5 — 4.9	...	38	52	80	2	13	22	28	56	30	41	50	424	...	...	...	...
5.0 — 7.4	...	13	23	25	...	7	16	19	9	17	29	35	437	...	...	...	...
7.5 — 9.9	...	15	23	33	...	3	9	9	...	2	3	4	65	...	...	...	...
10.0 — 12.4	...	4	6	10	...	1	3	3	...	3	3	8	98	...	...	...	...
12.5 — 14.9	...	1	3	2	...	...	...	...	...	1	3	4	20	...	...	...	...
15.0 — 29.9	...	3	5	7	...	1	1	3	2	1	3	4	20	...	...	...	...
30.0 — 49.9	...	...	...	...	...	1	1	2	4	...	...	...	...	...	...	...	...
50+	...	...	...	...	...	...	...	...	...	...	...	...	...	...	...	...	...
Unspecified	...	1	1	2	...	...	...	...	...	...	...	...	...	...	...	...	...
Mudukulathur Taluk—*contd.*																	
All Sizes	...	64	115	114	9	20	50	48	47	6	15	6	102	...	...	...	...
Less than 1	...	5	8	8	1	1	5	2	...	...	...	...	...	...	...	...	...
1.0 — 2.4	...	21	29	40	2	5	7	12	17	...	...	...	...	...	...	...	...
2.5 — 4.9	...	15	30	27	3	4	11	10	9	2	4	3	18	...	...	...	...
5.0 — 7.4	...	8	15	14	2	1	1	2	3	1	3	1	8	...	...	...	...
7.5 — 9.9	...	3	5	5	1	1	1	2	4	1	2	1	36	...	...	...	...
10.0 — 12.4	...	5	10	11	...	4	10	10	9	1	3	...	30	...	...	...	...
12.5 — 14.9	...	1	4	1	...	2	7	6	...	...	...	...	...	...	...	...	...
15.0 — 29.9	...	4	8	6	...	1	3	...	5	1	3	1	10	...	...	...	...
30.0 — 49.9	...	1	2	2	...	1	5	4	...	...	...	...	...	...	...	...	...
50+	...	1	4	...	...	...	...	...	...	...	...	...	...	...	...	...	...
Unspecified	...	...	...	...	...	...	...	...	...	...	...	...	...	...	...	...	...

STATE TABLE B-XV—*contd.*

SAMPLE HOUSEHOLDS ENGAGED BOTH IN CULTIVATION AND HOUSEHOLD INDUSTRY CLASSIFIED BY SIZE OF LAND IN RURAL AND URBAN AREAS SEPARATELY

(*Based on 20% Sample*)

Size of land cultivated (in acres)	Total of cultivating households which are also engaged in household industry				Cultivating households engaged in household industry						
					1 Person			2 Persons			
	Household	Family Worker		Hired Worker	Household	Family Worker		Household	Family Worker		Hired Worker
		Males	Females			Males	Females		Males	Females	
(1)	(2)	(3)	(4)	(5)	(6)	(7)	(8)	(9)	(10)	(11)	(12)
All Rural Areas—*contd.*											
RAMANATHAPURAM DISTRICT—*contd.*											
Aruppukkottai Taluk											
All Sizes ...	164	221	190	132	35	24	11	53	60	46	...
Less than 1 ...	24	27	21	6	8	6	2	9	10	8	...
1.0 — 2.4 ...	53	66	58	20	11	8	3	18	18	18	...
2.5 — 4.9 ...	48	70	56	34	9	5	4	19	24	14	...
5.0 — 7.4 ...	22	32	33	30	7	5	2	2	2	2	...
7.5 — 9.9 ...	6	11	7	12	...	...	...	1	1	1	...
10.0 — 12.4 ...	7	8	7	30	...	...	...	3	4	2	...
12.5 — 14.9 ...	1	1	1	...	...	...	...	1	1	1	...
15.0 — 29.9 ...	2	3	6	...	...	...	...	...	...	...	...
30.0 — 49.9 ...	1	3	1	...	...	...	...	...	...	...	...
50+ ...	...	...	...	...	...	...	...	...	...	...	...
Unspecified ...	...	...	...	...	...	...	...	...	...	...	...
Sattur Taluk											
All Sizes ...	366	535	472	534	49	44	5	104	99	109	...
Less than 1 ...	35	43	27	...	13	12	1	11	9	13	...
1.0 — 2.4 ...	106	123	112	38	21	18	3	44	42	46	...
2.5 — 4.9 ...	107	152	148	100	12	11	1	29	30	28	...
5.0 — 7.4 ...	46	77	63	142	2	2	...	7	5	9	...
7.5 — 9.9 ...	19	32	31	28	1	1	...	6	4	8	...
10.0 — 12.4 ...	16	30	25	15	...	...	...	2	2	2	...
12.5 — 14.9 ...	6	8	11	8	...	...	...	...	...	...	...
15.0 — 29.9 ...	23	55	43	193	...	...	...	2	2	2	...
30.0 — 49.9 ...	5	9	8	6	...	...	...	2	3	1	...
50+ ...	2	4	4	4	...	...	...	...	...	...	...
Unspecified ...	1	2	...	...	...	...	...	1	2	...	...

STATE TABLE B-XV—*contd.*

SAMPLE HOUSEHOLDS ENGAGED BOTH IN CULTIVATION AND HOUSEHOLD INDUSTRY CLASSIFIED BY SIZE OF LAND IN RURAL AND URBAN AREAS SEPARATELY

(Based on 20% Sample)

Size of land cultivated (in acres)	Cultivating households engaged in household industry															
	3—5 Persons				6—10 Persons				More than 10 Persons				Unspecified			
	House-hold	Family Worker		Hired Worker	House-hold	Family Worker		Hired Worker	House-hold	Family Worker		Hired Worker	House-hold	Family Worker		Hired Worker
		Males	Females			Males	Females			Males	Females			Males	Females	
	(13)	(14)	(15)	(16)	(17)	(18)	(19)	(20)	(21)	(22)	(23)	(24)	(25)	(26)	(27)	(28)
All Rural Areas—*contd.*																
RAMANATHAPURAM DISTRICT—*contd.*																
Aruppukkottai Taluk—*contd.*																
All Sizes ...	62	108	107	9	6	16	15	10	8	13	11	113	...	...	...	...
Less than 1 ...	7	11	11	6	...	...	...	...	...	...	...	...	...	...	...	...
1.0 — 2.4 ...	22	38	35	...	1	1	2	5	1	1	...	15	...	...	...	...
2.5 — 4.9 ...	16	31	33	1	2	5	3	5	2	5	2	28	...	...	...	...
5.0 — 7.4 ...	9	15	17	...	2	8	6	...	2	2	6	30	...	...	...	...
7.5 — 9.9 ...	4	7	4	2	...	...	...	...	1	3	2	10	...	...	...	...
10.0 — 12.4 ...	2	2	4	...	...	...	...	...	2	2	1	30	...	...	...	...
12.5 — 14.9 ...	...	...	...	...	...	...	...	...	...	...	...	...	...	...	...	...
15.0 — 29.9 ...	1	1	2	...	1	2	4	...	...	...	...	...	...	...	...	...
30.0 — 49.9 ...	1	3	1	...	...	...	...	...	...	...	...	...	...	...	...	...
50+ ...	...	...	...	...	...	...	...	...	...	...	...	...	...	...	...	...
Unspecified ...	...	...	...	...	...	...	...	...	...	...	...	...	...	...	...	...
Sattur Taluk—contd.																
All Sizes ...	155	283	251	27	36	67	77	119	22	42	30	388	...	...	...	...
Less than 1 ...	11	22	13	...	...	...	...	...	...	...	...	...	...	...	...	...
1.0 — 2.4 ...	36	55	58	7	3	5	3	13	2	3	2	18	...	...	...	...
2.5 — 4.9 ...	49	82	91	4	13	22	23	42	4	7	5	54	...	...	...	...
5.0 — 7.4 ...	27	56	39	9	4	7	10	19	6	7	5	114	...	...	...	...
7.5 — 9.9 ...	8	19	14	...	2	4	5	4	2	4	4	24	...	...	...	...
10.0 — 12.4 ...	11	23	17	3	3	5	6	12	...	...	...	...	...	...	...	...
12.5 — 14.9 ...	5	7	9	...	...	...	...	...	1	1	2	8	...	...	...	...
15.0 — 29.9 ...	6	16	8	...	8	17	21	23	7	20	12	170	...	...	...	...
30.0 — 49.9 ...	1	2	2	...	2	4	5	6	...	...	...	...	...	...	...	...
50+ ...	1	1	...	4	1	3	4	...	...	...	...	...	...	...	...	...
Unspecified ...	...	...	...	...	...	...	...	...	...	...	...	...	...	...	...	...

STATE TABLE B-XV—*contd.*

SAMPLE HOUSEHOLDS ENGAGED BOTH IN CULTIVATION AND HOUSEHOLD INDUSTRY CLASSIFIED BY SIZE OF LAND IN RURAL AND URBAN AREAS SEPARATELY

(Based on 20% Sample)

Size of land cultivated (in acres)	Total of cultivating households which are also engaged in household industry				Cultivating households engaged in household industry						
					1 Person			2 Persons			
	Household	Family Worker		Hired Worker	Household	Family Worker		Household	Family Worker		Hired Worker
		Males	Females			Males	Females		Males	Females	
(1)	(2)	(3)	(4)	(5)	(6)	(7)	(8)	(9)	(10)	(11)	(12)
All Rural Areas—*contd.*											
RAMANATHAPURAM DISTRICT—*contd.*											
Srivilliputtur Taluk											
All Sizes ...	319	505	336	180	43	37	6	126	153	98	1
Less than 1 ...	95	120	99	17	18	14	4	47	53	41	...
1.0 — 2.4 ...	124	210	126	54	17	15	2	47	63	31	...
2.5 — 4.9 ...	65	108	71	16	5	5	...	25	29	21	...
5.0 — 7.4 ...	19	40	26	35	2	2	...	5	6	4	...
7.5 — 9.9 ...	7	13	8	27	...	...	...	1	1	...	1
10.0 — 12.4 ...	5	6	4	18	1	1	...	1	1	1	...
12.5 — 14.9 ...	1	1	1	10	...	...	...	...	...	...	...
15.0 — 29.9 ...	1	4	...	1	...	...	...	...	...	...	...
30.0 — 49.9 ...	1	2	1	...	...	...	...	...	...	...	...
50+ ...	1	1	...	2	...	...	...	...	...	...	...
Unspecified ...	...	...	...	...	...	...	...	...	...	...	...
TIRUNELVELI DISTRICT											
All Sizes ...	5,786	8,610	7,979	2,119	458	301	157	2,266	2,305	2,206	21
Less than 1 ...	1,943	2,365	2,442	272	236	151	85	931	919	937	6
1.0 — 2.4 ...	1,922	2,775	2,611	399	144	103	41	782	801	756	7
2.5 — 4.9 ...	1,033	1,696	1,506	462	45	30	15	337	358	312	4
5.0 — 7.4 ...	447	780	734	386	16	9	7	124	130	118	...
7.5 — 9.9 ...	113	237	193	58	2	...	2	20	22	18	...
10.0 — 12.4 ...	116	214	167	273	4	1	3	27	26	26	2
12.5 — 14.9 ...	44	70	66	10	2	2	...	16	14	18	...
15.0 — 29.9 ...	123	275	190	103	5	2	3	21	27	13	2
30.0 — 49.9 ...	21	47	43	69	...	...	...	2	2	2	...
50+ ...	11	38	15	87	...	...	...	...	...	...	...
Unspecified ...	13	13	12	...	4	3	1	6	6	6	...

STATE TABLE B-XV—*contd.*

SAMPLE HOUSEHOLDS ENGAGED BOTH IN CULTIVATION AND HOUSEHOLD INDUSTRY CLASSIFIED BY SIZE OF LAND IN RURAL AND URBAN AREAS SEPARATELY

(Based on 20% Sample)

Size of land cultivated (in acres)		Cultivating households engaged in household industry															
		3—5 Persons				6—10 Persons				More than 10 Persons				Unspecified			
		House-hold	Family Worker Males	Family Worker Females	Hired Worker	House-hold	Family Worker Males	Family Worker Females	Hired Worker	House-hold	Family Worker Males	Family Worker Females	Hired Worker	House-hold	Family Worker Males	Family Worker Females	Hired Worker
		(13)	(14)	(15)	(16)	(17)	(18)	(19)	(20)	(21)	(22)	(23)	(24)	(25)	(26)	(27)	(28)
All Rural Areas—*dotd.*																	
RAMANATHAPURAM DISTRICT—*concld.*																	
Srivilliputtur Taluk—*contd.*																	
All Sizes	...	122	243	182	17	18	54	37	38	10	18	13	124	...	...	...	...
Less than 1	...	26	44	44	9	4	9	10	8	...	...	...	...	...	...	...	...
1.0 — 2.4	...	51	106	75	2	5	18	12	7	4	8	6	45	...	...	...	...
2.5 — 4.9	...	32	68	45	1	2	5	4	5	1	1	1	10	...	...	...	...
5.0 — 7.4	...	7	14	13	...	3	15	6	...	2	3	3	35	...	...	...	...
7.5 — 9.9	...	2	3	3	1	3	6	4	13	1	3	1	12	...	...	...	...
10.0 — 12.4	...	1	1	1	1	1	1	1	5	1	2	1	12	...	...	...	—
12.5 — 14.9	...	...	...	...	...	...	...	...	...	1	1	1	10	...	...	...	...
15.0 — 29.9	...	1	4	...	1	...	...	...	...	...	...	...	...	...	...	...	...
30.0 — 49.9	...	1	2	1	...	...	...	...	...	...	...	...	...	...	...	...	...
50+	...	1	1	...	2	...	...	...	...	...	...	...	...	...	...	...	...
Unspecified	...	...	...	...	...	...	...	...	...	...	...	...	...	...	...	...	...
TIRUNELVELI DISTRICT—*contd.*																	
All Sizes	...	2,605	4,623	4,447	371	392	1,147	1,045	478	65	134	124	1,249	...	...	...	...
Less than 1	...	715	1,144	1,264	92	52	136	140	78	9	15	16	96	...	...	...	...
1.0 — 2.4	...	878	1,545	1,506	103	105	301	285	126	13	25	23	163	...	...	...	...
2.5 — 4.9	...	537	1,001	884	87	96	276	264	110	18	31	31	261	...	...	...	...
5.0 — 7.4	...	230	432	410	33	65	185	176	79	12	24	23	274	...	...	...	...
7.5 — 9.9	...	69	140	112	12	21	74	59	6	1	1	2	40	...	...	...	...
10.0 — 12.4	...	73	155	107	19	9	25	25	20	3	7	6	232	...	...	...	...
12.5 — 14.9	...	21	39	40	1	5	15	8	9	...	...	...	...	...	...	...	...
15.0 — 29.9	...	65	133	97	21	29	103	67	30	3	10	10	50	...	...	...	...
30.0 — 49.9	...	9	19	17	1	7	18	19	13	3	8	5	55	...	...	...	...
50+	...	5	11	5	2	3	14	2	7	3	13	8	78	...	...	...	...
Unspecified	...	3	4	5	...	...	...	...	...	...	...	...	...	...	...	...	...

STATE TABLE B-XV—*contd.*

SAMPLE HOUSEHOLDS ENGAGED BOTH IN CULTIVATION AND HOUSEHOLD INDUSTRY CLASSIFIED BY SIZE OF LAND IN RURAL AND URBAN AREAS SEPARATELY

(*Based on* 20% *Sample*)

Size of land cultivated (in acres)		Total of cultivating households which are also engaged in household industry				Cultivating households engaged in household industry: 1 Person			Cultivating households engaged in household industry: 2 Persons			
		Household	Family Worker: Males	Family Worker: Females	Hired Worker	Household	Family Worker: Males	Family Worker: Females	Household	Family Worker: Males	Family Worker: Females	Hired Worker
(1)		(2)	(3)	(4)	(5)	(6)	(7)	(8)	(9)	(10)	(11)	(12)
All Rural Areas—*contd.*												
TIRUNELVELI DISTRICT—*contd.*												
Sankaranayinarkoil Taluk												
All Sizes	...	634	1,138	820	322	53	41	12	207	245	168	1
Less than 1	...	100	133	99	21	18	13	5	51	61	41	...
1.0 — 2.4	...	206	296	214	23	25	20	5	92	105	78	1
2.5 — 4.9	...	143	277	205	54	7	6	1	35	43	27	...
5.0 — 7.4	...	77	159	119	99	2	1	1	16	19	13	...
7.5 — 9.9	...	27	59	43	2	...	...	...	4	5	3	...
10.0 — 12.4	...	28	59	44	11	1	1	...	4	5	3	...
12.5 — 14.9	...	2	4	4	...	...	...	...	1	1	1	...
15.0 — 29.9	...	41	121	73	43	...	...	...	4	6	2	...
30.0 — 49.9	...	6	14	13	16	...	...	...	...	...	...	...
50+	...	4	16	6	53	...	...	...	...	...	...	...
Unspecified	...	...	...	...	...	...	...	...	...	...	...	...
Kovilpatti Taluk												
All Sizes	...	607	991	763	514	53	38	15	216	239	191	2
Less than 1	...	50	65	54	6	7	6	1	27	27	26	1
1.0 — 2.4	...	196	278	211	14	27	19	8	84	97	70	1
2.5 — 4.9	...	148	249	188	7	8	8	...	54	60	48	...
5.0 — 7.4	...	93	143	129	148	5	3	2	30	31	29	...
7.5 — 9.9	...	34	74	55	44	1	...	1	6	7	5	...
10.0 — 12.4	...	28	54	35	206	1	...	1	7	8	6	...
12.5 — 14.9	...	18	33	21	6	2	2	...	5	5	5	...
15.0 — 29.9	...	28	62	46	8	2	...	2	3	4	2	...
30.0 — 49.9	...	8	22	18	41	...	...	...	...	...	...	...
50+	...	4	11	6	34	...	...	...	...	...	...	...
Unspecified	...	...	...	...	...	...	...	...	...	...	...	...

STATE TABLE B-XV—*contd.*

SAMPLE HOUSEHOLDS ENGAGED BOTH IN CULTIVATION AND HOUSEHOLD INDUSTRY CLASSIFIED BY SIZE OF LAND IN RURAL AND URBAN AREAS SEPARATELY

(*Based on 20% Sample*)

Size of land cultivated (in acres)		Cultivating households engaged in household industry															
		3—5 Persons				6—10 Persons				More than 10 Persons				Unspecified			
		House-hold	Family Worker		Hired Worker	House-hold	Family Worker		Hired Worker	House-hold	Family Worker		Hired Worker	House-hold	Family Worker		Hired Worker
			Males	Females			Males	Females			Males	Females			Males	Females	
		(13)	(14)	(15)	(16)	(17)	(18)	(19)	(20)	(21)	(22)	(23)	(24)	(25)	(26)	(27)	(28)
All Rural Areas—*contd.*																	
TIRUNELVELI DISTRICT—*contd.*																	
Sankaranayinarkoil—*contd.*																	
All Sizes	...	299	604	461	30	65	218	157	77	10	30	22	214	...	...	...	...
Less than 1	...	28	48	47	6	2	9	5	...	1	2	1	15	...	...	...	...
1.0 — 2.4	...	83	157	117	9	6	14	14	13	...	...	...	...	...	...	...	...
2.5 — 4.9	...	82	171	131	7	16	50	40	20	3	7	6	27	...	...	...	...
5.0 — 7.4	...	42	86	70	...	15	50	34	17	2	3	1	82	...	...	...	...
7.5 — 9.9	...	19	39	29	2	4	15	11	...	...	...	...	...	...	...	...	...
10.0 — 12.4	...	20	45	32	3	3	8	9	8	...	...	...	...	...	...	...	...
12.5 — 14.9	...	...	...	...	...	1	3	3	...	...	...	...	...	...	...	...	...
15.0 — 29.9	...	20	46	28	2	15	60	35	11	2	9	8	30	...	...	...	...
30.0 — 49.9	...	3	5	6	1	2	4	5	5	1	5	2	10	...	...	...	...
50+	...	2	7	1	...	1	5	1	3	1	4	4	50	...	...	...	...
Unspecified	...	...	...	...	...	...	...	...	...	...	...	...	...	...	...	...	...
Kovilpatti Taluk—*contd.*																	
All Sizes	...	290	578	442	37	40	116	102	50	8	20	13	425	...	...	...	...
Less than 1	...	13	25	21	...	3	7	6	5	...	...	...	...	...	...	...	...
1.0 — 2.4	...	81	152	126	4	4	10	7	9	...	...	...	. .	...	...	...	...
2.5 — 4.9	...	76	155	107	2	10	26	33	5	...	...	...	...	...	...	...	...
5.0 — 7.4	...	50	93	85	10	5	11	9	16	3	5	4	122	...	...	...	...
7.5 — 9.9	...	20	44	29	4	6	22	18	...	1	1	2	40	...	...	...	...
10.0 — 12.4	...	19	43	27	6	...	...	...	...	1	3	1	200	...	...	...	...
12.5 — 14.9	...	9	20	14	1	2	6	2	5	...	...	...	...	...	...	...	...
15.0 — 29.9	...	18	37	27	8	5	21	15	...	...	...	...	...	...	...	...	...
30.0 — 49.9	...	3	8	5	...	4	12	11	6	1	2	2	35	...	...	...	...
50+	...	1	1	1	2	1	1	1	4	2	9	4	28	...	...	...	...
Unspecified	...	...	...	...	...	...	...	...	...	...	...	...	...	...	...	...	...

STATE TABLE B-XV—*contd.*

SAMPLE HOUSEHOLDS ENGAGED BOTH IN CULTIVATION AND HOUSEHOLD INDUSTRY CLASSIFIED BY SIZE OF LAND IN RURAL AND URBAN AREAS SEPARATELY

(Based on 20% Sample)

Size of land cultivated (in acres)		Total of cultivating households which are also engaged in household industry				Cultivating households engaged in household industry						
						1 Person			2 Persons			
		Household	Family Worker		Hired Worker	Household	Family Worker		Household	Family Worker		Hired Worker
			Males	Females			Males	Females		Males	Females	
(1)		(2)	(3)	(4)	(5)	(6)	(7)	(8)	(9)	(10)	(11)	(12)
						All Rural Areas—*contd.*						
						TIRUNELVELI DISTRICT—*contd.*						
						Srivaikuntam Taluk						
All Sizes	...	350	511	390	121	44	36	8	152	165	138	1
Less than 1	...	173	212	191	37	26	18	8	88	91	85	...
1.0 — 2.4	...	82	130	84	25	9	9	...	37	43	30	1
2.5 — 4.9	...	50	84	61	35	3	3	...	18	21	15	...
5.0 — 7.4	...	24	45	32	20	3	3	...	3	4	2	...
7.5 — 9.9	...	1	1	2	...	...	...	...	...	...	...	...
10.0 — 12.4	...	5	15	6	...	...	...	...	1	1	1	...
12.5 — 14.9	...	3	8	4	4	...	...	...	...	...	...	...
15.0 — 29.9	...	6	9	6	...	...	...	...	3	3	3	...
30.0 — 49.9	...	2	3	3	...	...	...	...	1	1	1	...
50+	...	...	...	...	...	...	...	...	...	...	...	...
Unspecified	...	4	4	1	...	3	3	...	1	1	1	...
						Tirunelveli Taluk						
All Sizes	...	266	346	287	76	39	31	8	127	133	120	1
Less than 1	...	110	124	103	6	28	22	6	51	53	49	...
1.0 — 2.4	...	94	114	102	28	9	8	1	51	51	50	1
2.5 — 4.9	...	27	34	29	6	1	1	...	18	20	16	...
5.0 — 7.4	...	23	48	35	15	1	...	1	5	7	3	...
7.5 — 9.9	...	3	10	2	3	...	...	...	1	1	1	...
10.0 — 12.4	...	7	14	11	15	...	...	...	1	1	1	...
12.5 — 14.9	...	1	1	4	...	...	...	...	...	...	...	...
15.0 — 29.9	...	1	1	1	3	...	...	...	...	...	...	...
30.0 — 49.9	...	...	...	...	...	...	...	...	...	...	...	...
50+	...	...	...	...	...	...	...	...	...	...	...	...
Unspecified	...	...	...	...	...	...	...	...	...	...	...	...

STATE TABLE B-XV—*contd.*

SAMPLE HOUSEHOLDS ENGAGED BOTH IN *CULTIVATION AND HOUSEHOLD* INDUSTRY CLASSIFIED BY SIZE OF LAND IN RURAL AND URBAN AREAS SEPARATELY

(*Based on 20% Sample*)

Size of land cultivated (in acres)	Cultivating households engaged in household industry															
	3—5 Persons				6—10 Persons				More than 10 Persons				Unspecified			
	Household	Family Worker		Hired Worker	Household	Family Worker		Hired Worker	Household	Family Worker		Hired Worker	Household	Family Worker		Hired Worker
		Males	Females			Males	Females			Males	Females			Males	Females	
	(13)	(14)	(15)	(16)	(17)	(18)	(19)	(20)	(21)	(22)	(23)	(24)	(25)	(26)	(27)	(28)
All Rural Areas—*contd.*																
TIRUNELVELI DISTRICT—*contd.*																
Srivaikuntam Taluk—*contd.*																
All Sizes ...	**129**	**256**	**190**	**27**	**22**	**47**	**47**	**65**	**3**	**7**	**7**	**28**	...	...	...	...
Less than 1 ...	53	94	84	14	6	9	14	23	...	...	...	...	...	...	...	...
1.0 — 2.4 ...	30	62	44	4	6	16	10	20	...	...	...	...	...	...	...	...
2.5 — 4.9 ...	22	45	28	7	5	10	12	12	2	5	6	16	...	...	...	...
5.0 — 7.4 ...	14	30	21	2	3	6	8	6	1	2	1	12	...	...	...	...
7.5 — 9.9 ...	1	1	2	...	...	...	...	...	...	...	...	...	...	...	...	...
10.0 — 12.4 ...	4	14	5	...	...	...	...	...	...	...	...	...	...	...	...	...
12.5 — 14.9 ...	1	2	1	...	2	6	3	4	...	...	...	...	...	...	...	...
15.0 — 29.9 ...	3	6	3	...	...	...	...	...	...	...	...	...	...	...	...	...
30.0 — 49.9 ...	1	2	2	...	...	...	...	...	...	...	...	...	...	...	...	...
50+ ...	...	...	...	...	...	...	...	...	...	...	...	...	...	...	...	...
Unspecified ...	...	...	...	...	...	...	...	...	...	...	...	...	...	...	...	...
Tirunelveli Taluk—*contd.*																
All Sizes ...	**86**	**140**	**131**	**39**	**13**	**39**	**25**	**24**	**1**	**3**	**3**	**12**	...	...	...	...
Less than 1 ...	31	49	48	6	...	...	...	...	...	...	...	...	...	...	...	...
1.0 — 2.4 ...	31	47	45	20	3	8	6	7	...	...	...	...	...	...	...	...
2.5 — 4.9 ...	7	11	11	4	1	2		2	...	...	...	...	...	...	...	..
5.0 — 7.4 ...	10	21	15	3	7	20	16	12	...	...	...	...	...	...	...	...
7.5 — 9.9 ...	...	...	...	...	2	9	1	3	...	...	...	...	...	...	...	...
10.0 — 12.4 ...	5	10	7	3	...	...	...	...	1	3	3	12	...	...	...	...
12.5 — 14.9 ...	1	1	4	..	...	...	...	...	...	...	...	...	...	...	...	...
15.0 — 29.9 ...	1	1	1	3	...	...	...	...	...	...	...	...	...	.	...	..
30.0 — 49.9 ...	...	...	...	...	...	...	...	...	...	...	...	...	...	..	...	...
50+ ...	...	...	...	..	...	...	...	...	...	...	...	...	...	.	...	...
Unspecified ...	...	...	...	..	...	...	...	...	...	...	...	...	...	..	...	...

STATE TABLE B-XV—*contd.*

SAMPLE HOUSEHOLDS ENGAGED BOTH IN CULTIVATION AND HOUSEHOLD INDUSTRY CLASSIFIED BY SIZE OF LAND IN RURAL AND URBAN AREAS SEPARATELY

(Based on 20% Sample)

Size of land cultivated (in acres)	Total of cultivating households which are also engaged in household industry				Cultivating households engaged in household industry						
					1 Person			2 Persons			
	Household	Family Worker		Hired Worker	Household	Family Worker		Household	Family Worker		Hired Worker
		Males	Females			Males	Females		Males	Females	
(1)	(2)	(3)	(4)	(5)	(6)	(7)	(8)	(9)	(10)	(11)	(12)
All Rural Areas—*contd.*											
TIRUNELVELI DISTRICT—*contd.*											
Tenkasi Taluk											
All Sizes ...	1,164	1,853	1,922	315	60	34	26	381	379	379	4
Less than 1 ...	453	602	630	50	39	22	17	195	194	195	1
1.0 — 2.4 ...	428	704	748	124	17	9	8	132	129	135	...
2.5 — 4.9 ...	192	354	360	108	1	1	...	42	43	39	2
5.0 — 7.4 ...	59	122	133	23	1	...	1	7	8	6	...
7.5 — 9.9 ...	9	26	17	...	...	...	...	1	1	1	...
10.0 — 12.4 ...	4	10	10	2	...	...	...	...	...	...	...
12.5 — 14.9 ...	4	4	6	...	...	...	...	2	2	2	...
15.0 — 29.9 ...	9	14	9	6	2	2	...	1	1	...	1
30.0 — 49.9 ...	2	5	5	2	..	...	...	...	...	...	...
50+ ...	1	8	...	...	...	...	...	...	...	...	...
Unspecified ...	3	4	4	...	...	...	...	1	1	1	...
Shencottah Taluk											
All Sizes ...	92	157	109	30	7	7	...	26	33	15	4
Less than 1 ...	41	65	48	6	3	3	...	16	20	9	3
1.0 — 2.4 ...	35	62	42	3	4	4	...	7	10	4	...
2.5 — 4.9 ...	10	20	12	10	...	...	...	2	2	1	1
5.0 — 7.4 ...	1	2	3	...	...	...	...	...	...	...	...
7.5 — 9.9 ...	2	2	2	3	...	...	...	1	1	1	...
10.0 — 12.4 ...	1	2	...	8	...	...	...	...	...	...	...
12.5 — 14.9 ...	...	...	...	...	...	...	...	...	...	...	...
15.0 — 29.9 ...	2	4	2	...	...	...	...	...	...	...	...
30.0 — 49.9 ...	...	...	...	...	...	...	...	...	...	...	...
50+ ...	...	...	...	...	...	...	...	...	...	...	...
Unspecified ...	...	...	...	...	...	...	...	...	...	...	...

STATE TABLE B-XV—*contd.*

SAMPLE HOUSEHOLDS ENGAGED BOTH IN CULTIVATION AND HOUSEHOLD INDUSTRY CLASSIFIED BY SIZE OF LAND IN RURAL AND URBAN AREAS SEPARATELY

(*Based on* 20% *Sample*)

Size of land cultivated (in acres)	Cultivating households engaged in household industry															
	3—5 Persons				6—10 Persons				More than 10 Persons				Unspecified			
	House-hold	Family Worker		Hired Worker	House-hold	Family Worker		Hired Worker	House-hold	Family Worker		Hired Worker	House-hold	Family Worker		Hired Worker
		Males	Females			Males	Females			Males	Females			Males	Females	
	(13)	(14)	(15)	(16)	(17)	(18)	(19)	(20)	(21)	(22)	(23)	(24)	(25)	(26)	(27)	(28)
All Rural Areas—*contd.*																
TIRUNELVELI DISTRICT—*contd.*																
Tenkasi Taluk—*contd.*																
All Sizes ...	588	1,032	1,104	51	124	390	393	68	11	18	20	192	...	...	...	...
Less than 1 ...	198	327	353	18	19	55	64	7	2	4	1	24	...	...	...	...
1.0 — 2.4 ...	219	388	423	14	56	175	173	35	4	3	9	75	...	...	...	...
2.5 — 4.9 ...	118	213	234	11	28	93	86	17	3	4	1	78	...	...	...	...
5.0 — 7.4 ...	35	66	68	3	14	41	49	5	2	7	9	15	...	...	...	...
7.5 — 9.9 ...	5	14	6	...	3	11	10	...	...	...	...	...	...	...	...	...
10.0 — 12.4 ...	2	5	2	...	2	5	8	2	...	...	...	...	...	...	...	...
12.5 — 14.9 ...	2	2	4	...	...	...	...	...	...	...	...	...	...	...	...	...
15.0 — 29.9 ...	6	11	9	5	...	...	...	...	...	...	...	...	...	...	...	...
30.0 — 49.9 ...	1	3	2	...	1	2	3	2	...	...	...	...	...	...	...	...
50+ ...	...	...	...	...	1	8	...	...	...	...	...	...	...	...	...	...
Unspecified ...	2	3	3	...	...	...	...	...	...	...	...	...	...	...	...	...
Shencottah Taluk—*contd.*																
All Sizes ...	52	86	79	10	6	23	9	16	1	8	6	...	...	...	...	...
Less than 1 ...	20	31	34	3	2	11	5	...	...	...	...	...	...	...	...	...
1.0 — 2.4 ...	23	40	32	3	...	...	...	...	1	8	6	...	...	...	...	...
2.5 — 4.9 ...	5	8	7	1	3	10	4	8	...	...	...	...	...	...	...	...
5.0 — 7.4 ...	1	2	3	...	...	...	...	...	...	...	...	...	...	...	...	...
7.5 — 9.9 ...	1	1	1	3	...	...	...	...	...	...	...	...	...	...	...	...
10.0 — 12.4 ...	...	...	...	...	1	2	...	8	...	...	...	...	...	...	...	...
12.5 — 14.9 ...	...	...	...	...	...	...	...	...	...	...	...	...	...	...	...	...
15.0 — 29.9 ...	2	4	2	...	...	...	...	...	...	...	...	...	...	...	...	...
30.0 — 49.9 ...	...	...	...	...	...	...	...	...	...	...	...	...	...	...	...	...
50+ ...	...	...	...	...	...	...	...	...	...	...	...	...	...	...	...	...
Unspecified ...	...	...	...	...	...	...	...	...	...	...	...	...	...	...	...	...

STATE TABLE B-XV—*contd.*

SAMPLE HOUSEHOLDS ENGAGED BOTH IN CULTIVATION AND HOUSEHOLD INDUSTRY CLASSIFIED BY SIZE OF LAND IN RURAL AND URBAN AREAS SEPARATELY

(Based on 20% Sample)

Size of land cultivated (in acres)	Total of cultivating households which are also engaged in household industry				Cultivating households engaged in household industry						
					1 Person			2 Persons			
	Household	Family Worker		Hired Worker	Household	Family Worker		Household	Family Worker		Hired Worker
		Males	Females			Males	Females		Males	Females	
(1)	(2)	(3)	(4)	(5)	(6)	(7)	(8)	(9)	(10)	(11)	(12)
All Rural Areas—*contd.*											
TIRUNELVELI DISTRICT—*contd.*											
Ambasamudram Taluk											
All Sizes ...	1,076	1,451	1,699	227	46	19	27	439	400	478	...
Less than 1 ...	501	576	736	57	34	13	21	245	218	272	...
1.0 — 2.4 ...	337	451	517	68	9	6	3	139	129	149	...
2.5 — 4.9 ...	151	254	265	80	3	...	3	35	35	35	...
5.0 — 7.4 ...	57	114	117	18	...	...	...	13	12	14	...
7.5 — 9.9 ...	11	21	28	3	...	...	...	2	2	2	...
10.0 — 12.4 ...	5	11	10	...	...	...	...	...	...	...	...
12.5 — 14.9 ...	6	7	14	...	...	...	...	3	1	5	...
15.0 — 29.9 ...	8	17	12	1	...	...	...	2	3	1	...
30 0 — 49.9 ...	...	...	...	...	...	...	...	...	...	...	...
50+ ...	...	...	...	...	...	...	...	...	...	...	...
Unspecified ...	...	...	...	...	...	...	...	...	...	...	...
Nanguneri Taluk											
All Sizes ...	1,076	1,425	1,349	304	95	64	31	476	471	474	7
Less than 1 ...	381	447	412	75	57	41	16	193	195	190	1
1.0 — 2.4 ...	339	479	436	57	24	18	6	144	140	146	2
2.5 — 4.9 ...	198	274	268	95	10	4	6	76	73	78	1
5.0 — 7.4 ...	81	114	121	30	2	1	1	34	34	34	...
7.5 — 9.9 ...	17	29	29	3	...	...	...	4	4	4	...
10.0 — 12.4 ...	24	29	34	27	...	...	...	12	10	12	2
12.5 — 14.9 ...	7	9	8	...	...	...	...	4	4	4	...
15.0 — 29.9 ...	21	36	30	17	1	...	1	6	8	3	1
30.0 — 49.9 ...	1	1	2	...	...	...	...	...	...	...	...
50+ ...	2	3	3	...	...	...	...	...	...	...	...
Unspecified ...	5	4	6	...	1	...	1	3	3	3	...

STATE TABLE B-XV—*contd.*

SAMPLE HOUSEHOLDS ENGAGED BOTH IN CULTIVATION AND HOUSEHOLD INDUSTRY CLASSIFIED BY SIZE OF LAND IN RURAL AND URBAN AREAS SEPARATELY

(Based on 20% Sample)

Size of land cultivated (in acres)	Cultivating households engaged in household industry															
	3—5 Persons				6—10 Persons				More than 10 Persons				Unspecified			
	House-hold	Family Worker		Hired Worker	House-hold	Family Worker		Hired Worker	House-hold	Family Worker		Hired Worker	House-hold	Family Worker		Hired Worker
		Males	Females			Males	Females			Males	Females			Males	Females	
	(13)	(14)	(15)	(16)	(17)	(18)	(19)	(20)	(21)	(22)	(23)	(24)	(25)	(26)	(27)	(28)
All Rural Areas—*contd.*																
TIRUNELVELI DISTRICT—*contd.*																
Ambasamudram Taluk—*contd.*																
All Sizes ...	517	843	992	47	63	171	176	63	11	18	26	117	...	...	...	...
Less than 1 ...	207	314	406	10	12	26	30	22	3	5	7	25	...	...	...	...
1.0 — 2.4 ...	174	278	326	22	12	33	34	9	3	5	5	37	...	...	...	...
2.5 — 4.9 ...	88	157	160	11	21	57	55	24	4	5	12	45	...	...	...	...
5.0 — 7.4 ...	32	65	64	3	11	34	37	5	1	3	2	10	...	...	...	...
7.5 — 9.9 ...	5	7	14	1	4	12	12	2	...	...	...	...	...	...	...	...
10.0 — 12.4 ...	4	9	6	...	1	2	4	...	...	...	...	...	...	...	...	...
12.5 — 14.9 ...	3	6	9	...	...	...	...	...	...	...	...	...	...	...	...	...
15.0 — 29.9 ...	4	7	7	...	2	7	4	1	...	...	...	...	...	...	...	...
30.0 — 49.9 ...	...	...	...	...	...	...	...	...	...	...	...	...	...	...	...	...
50+ ...	...	...	...	...	...	...	...	...	...	...	...	...	...	...	...	...
Unspecified ...	...	...	...	...	...	...	...	...	...	...	...	...	...	...	...	...
Nanguneri Taluk—*contd.*																
All Sizes ...	451	761	726	101	47	117	108	91	7	12	10	105	...	...	...	...
Less than 1 ...	122	192	190	31	7	16	13	21	2	3	3	22	...	...	...	...
1.0 — 2.4 ...	156	280	254	17	13	36	29	21	2	5	1	17	...	...	...	...
2.5 — 4.9 ...	100	171	154	36	11	25	29	22	1	1	1	36	...	...	...	...
5.0 — 7.4 ...	36	57	65	7	8	20	18	13	1	2	3	10	...	...	...	...
7.5 — 9.9 ...	12	23	21	2	1	2	4	1	...	...	...	...	...	...	...	...
10.0 — 12.4 ...	10	14	17	5	1	4	3	...	1	1	2	20	...	...	...	...
12.5 — 14.9 ...	3	5	4	...	...	...	...	...	...	...	...	...	...	...	...	...
15.0 — 29.9 ...	8	14	14	3	6	14	12	13	...	...	...	...	...	...	...	...
30.0 — 49.9 ...	1	1	2	...	...	...	...	...	...	...	...	...	...	...	...	...
50+ ...	2	3	3	...	...	...	...	...	...	...	...	...	...	...	...	...
Unspecified ...	1	1	2	...	...	...	...	...	...	...	...	...	...	...	...	...

STATE TABLE B-XV—*contd.*

SAMPLE HOUSEHOLDS ENGAGED BOTH IN CULTIVATION AND HOUSEHOLD INDUSTRY CLASSIFIED BY SIZE OF LAND IN RURAL AND URBAN AREAS SEPARATELY

(Based on 20% Sample)

Size of land cultivated (in acres)	Total of cultivating households which are also engaged in household industry				Cultivating households engaged in household industry						
					1 Person			2 Persons			
	Household	Family Worker		Hired Worker	Household	Family Worker		Household	Family Worker		Hired Worker
		Males	Females			Males	Females		Males	Females	
(1)	(2)	(3)	(4)	(5)	(6)	(7)	(8)	(9)	(10)	(11)	(12)
All Rural Areas—*contd.*											
TIRUNELVELI DISTRICT—*contd.*											
Tiruchendur Taluk											
All Sizes ...	521	638	640	210	61	31	30	242	240	243	1
Less than 1 ...	134	141	169	14	24	13	11	65	60	70	...
1.0 — 2.4 ...	205	261	257	57	20	10	10	96	97	94	1
2.5 — 4.9 ...	114	150	118	67	12	7	5	57	61	53	...
5.0 — 7.4 ...	32	33	45	33	2	1	1	16	15	17	...
7.5 — 9.9 ...	9	15	15	...	1	...	1	1	1	1	...
10.0 — 12.4 ...	14	20	17	4	2	...	2	2	1	3	...
12.5 — 14.9 ...	3	4	5	...	...	...	...	1	1	1	...
15.0 — 29.9 ...	7	11	11	25	...	...	...	2	2	2	...
30.0 — 49.9 ...	2	2	2	10	...	...	...	1	1	1	...
50+ ...	...	...	...	...	...	...	...	...	...	...	...
Unspecified ...	1	1	1	...	...	...	...	1	1	1	...
KANYAKUMARI DISTRICT											
All Sizes ...	2,980	4,202	3,275	1,703	154	133	21	1,467	1,581	1,338	5
Less than 1 ...	2.060	2,741	2,235	435	131	112	19	1,137	1,213	1,053	8
1.0 — 2.4 ...	711	1,123	805	678	22	20	2	263	297	222	7
2.5 — 4.9 ...	155	244	169	383	1	1	...	53	57	49	...
5.0 — 7.4 ...	37	60	44	155	...	...	...	11	11	11	...
7.5 — 9.9 ...	9	10	12	10	...	...	...	2	2	2	...
10.0 — 12.4 ...	5	18	7	22	...	...	...	...	...	...	...
12.5 — 14.9 ...	...	...	...	...	...	...	...	...	...	...	...
15.0 — 29.9 ...	1	1	1	..	...	...	...	1	1	1	...
30.0 — 49.9 ...	1	3	1	...	...	...	...	...	...	...	...
50+ ...	1	2	1	20	...	...	...	...	...	...	...
Unspecified ...	...	...	...	...	...	...	...	...	...	...	...

STATE TABLE B-XV—*contd.*

SAMPLE HOUSEHOLDS ENGAGED BOTH IN CULTIVATION AND HOUSEHOLD INDUSTRY CLASSIFIED BY SIZE OF LAND IN RURAL AND URBAN AREAS SEPARATELY

(Based on 20% Sample)

Size of land cultivated (in acres)	Cultivating households engaged in household industry															
	3—5 Persons				6—10 Persons				More than 10 Persons				Unspecified			
	House-hold	Family Worker		Hired Worker	House-hold	Family Worker		Hired Worker	House-hold	Family Worker		Hired Worker	House-hold	Family Worker		Hired Worker
		Males	Females			Males	Females			Males	Females			Males	Females	
	(13)	(14)	(15)	(16)	(17)	(18)	(19)	(20)	(21)	(22)	(23)	(24)	(25)	(26)	(27)	(28)
All Rural Areas—*contd.*																
TIRUNELVELI DISTRICT—*concld.*																
Tiruchendur Taluk—*contd.*																
All Sizes	193	323	322	29	12	26	28	24	13	18	17	156	...	...	...	...
Less than 1	43	64	81	4	1	3	3	...	1	1	4	10	...	...	...	...
1.0 — 2.4	81	141	139	10	5	9	12	12	3	4	2	34	...	...	...	...
2.5 — 4.9	39	70	52	8	1	3	3	...	5	9	5	59	...	...	...	...
5.0 — 7.4	10	12	19	5	2	3	5	5	2	2	3	23	...	...	...	...
7.5 — 9.9	6	11	10	...	1	3	3	...	...	...	...	...	...	...	...	...
10.0 — 12.4	9	15	11	2	1	4	1	2	...	...	...	...	...	...	...	...
12.5 — 14.9	2	3	4	...	...	...	...	...	...	...	...	...	...	...	...	...
15.0 — 29.9	3	7	6	...	1	1	1	5	1	1	2	20	...	...	...	...
30.0 — 49.9	...	...	...	...	...	...	...	...	1	1	1	10	...	...	...	...
50+	...	...	...	...	...	...	...	...	...	...	...	...	...	...	...	...
Unspecified	...	...	...	...	...	...	...	...	...	...	...	...	...	...	...	...
KANYAKUMARI DISTRICT—*contd.*																
All Sizes	1,150	2,088	1,590	358	156	314	264	514	53	86	62	816	...	...	...	...
Less than 1	720	1,293	1,025	148	62	112	125	181	10	11	13	98	...	...	...	...
1.0 — 2.4	344	640	462	147	60	130	93	203	22	36	26	321	...	...	...	...
2.5 — 4.9	64	116	74	51	24	52	32	93	13	18	14	239	...	...	...	...
5.0 — 7.4	14	22	20	9	6	9	6	28	6	18	7	118	...	...	...	...
7.5 — 9.9	4	9	3	3	3	7	7	7	...	...	...	...	...	...	...	...
10.0 — 12.4	3	5	5	...	1	4	1	2	1	1	1	20	...	...	...	...
12.5 — 14.9	...	...	...	...	...	...	...	...	...	...	...	...	...	...	...	...
15.0 — 29.9	...	...	...	...	...	...	...	...	...	...	...	...	...	...	...	...
30.0 — 49.9	1	3	1	...	...	...	...	...	...	...	...	...	...	...	...	...
50+	...	...	...	...	...	...	...	...	1	2	1	20	...	...	...	...
Unspecified	...	...	...	...	...	...	...	...	...	...	...	...	...	...	...	...

STATE TABLE B-XV—*contd.*

SAMPLE HOUSEHOLDS ENGAGED BOTH IN CULTIVATION AND HOUSEHOLD INDUSTRY CLASSIFIED BY SIZE OF LAND IN RURAL AND URBAN AREAS SEPARATELY

(Based on 20% Sample)

Size of land cultivated (in acres)	Total of cultivating households which are also engaged in household industry				Cultivating households engaged in household industry						
					1 Person			2 Persons			
	Household	Family Worker		Hired Worker	Household	Family Worker		Household	Family Worker		Hired Worker
		Males	Females			Males	Females		Males	Females	
(1)	(2)	(3)	(4)	(5)	(6)	(7)	(8)	(9)	(10)	(11)	(12)
All Rural Areas—*contd.*											
KANYAKUMARI DISTRICT—*contd.*											
Vilavankode Taluk											
All Sizes ...	1,590	2,353	1,670	574	87	81	6	772	830	709	5
Less than 1 ...	1,074	1,513	1,104	148	71	65	6	584	625	541	2
1.0 — 2.4 ...	409	664	451	245	15	15	...	146	159	130	3
2.5 — 4.9 ...	84	136	89	92	1	1	...	35	39	31	...
5.0 — 7.4 ...	12	17	12	47	...	...	...	5	5	5	...
7.5 — 9.9 ...	4	8	6	...	...	...	...	1	1	1	...
10.0 — 12.4 ...	4	9	5	22	...	...	...	...	...	...	...
12.5 — 14.9 ...	...	...	...	...	...	...	...	...	...	...	—
15.0 — 29.9 ...	1	1	1	...	...	...	...	1	1	1	...
30.0 — 49.9 ...	1	3	1	...	...	...	...	...	...	...	...
50+ ...	1	2	1	20	...	...	...	...	...	...	...
Unspecified ...	...	...	...	...	...	...	...	...	...	...	...
Kalkulam Taluk											
All Sizes ...	656	928	690	799	41	30	11	308	344	270	2
Less than 1 ...	449	586	467	180	36	27	9	246	271	220	1
1.0 — 2.4 ...	156	248	165	340	5	3	2	54	65	42	1
2.5 — 4.9 ...	35	62	38	186	...	...	...	7	7	7	...
5.0 — 7.4 ...	15	28	20	93	...	...	...	1	1	1	...
7.5 — 9.9 ...	1	4	...	...	...	...	...	...	...	...	...
10.0 — 12.4 ...	...	...	...	...	...	...	...	...	...	...	...
12.5 — 14.9 ...	...	...	...	...	...	...	...	...	...	...	...
15.0 — 29.9 ...	...	...	...	...	...	...	...	...	...	...	...
30.0 — 49.9 ...	...	...	...	...	...	...	...	...	...	...	...
50+ ...	...	...	...	...	...	...	...	...	...	...	...
Unspecified ...	...	...	...	...	...	...	...	...	...	...	...

STATE TABLE B-XV—*contd.*

SAMPLE HOUSEHOLDS ENGAGED BOTH IN CULTIVATION AND HOUSEHOLD INDUSTRY CLASSIFIED BY SIZE OF LAND IN RURAL AND URBAN AREAS SEPARATELY

(*Based on 20% Sample*)

Size of land cultivated (in acres)		Cultivating households engaged in household industry															
		3—5 Persons				6—10 Persons				More than 10 Persons				Unspecified			
		House-hold	Family Worker Males	Family Worker Females	Hired Worker	House-hold	Family Worker Males	Family Worker Females	Hired Worker	House-hold	Family Worker Males	Family Worker Females	Hired Worker	House-hold	Family Worker Males	Family Worker Females	Hired Worker
		(13)	(14)	(15)	(16)	(17)	(18)	(19)	(20)	(21)	(22)	(23)	(24)	(25)	(26)	(27)	(28)
									All Rural Areas—*contd.*								
									KANYAKUMARI DISTRICT—*contd.*								
									Vilavankode Taluk—*contd.*								
All Sizes	...	655	1,273	824	221	64	153	116	170	12	16	15	178	...	...	...	...
Less than 1	...	396	776	508	85	22	47	47	51	1	...	2	10	...	...	...	...
1.0 — 2.4	...	215	413	267	102	28	71	48	76	5	6	6	64	...	...	...	...
2.5 — 4.9	...	36	68	40	31	10	25	15	31	2	3	3	30	...	...	...	...
5.0 — 7.4	...	3	5	3	3	2	3	2	10	2	4	2	34	...	...	...	...
7.5 — 9.9	...	2	4	2	...	1	3	3	...	...	...	...	...	...	...	...	...
10.0 — 12.4	...	2	4	3	...	1	4	1	2	1	1	1	20	...	...	...	...
12.5 — 14.9	...	...	...	...	...	...	...	...	...	...	...	...	...	...	...	...	...
15.0 — 29.9	...	...	...	...	...	...	...	...	...	...	...	...	...	...	...	...	...
30.0 — 49.9	...	1	3	1	...	...	...	...	...	...	...	...	...	...	...	...	...
50+	...	...	...	...	...	...	...	...	...	1	2	1	20	...	...	...	...
Unspecified	...	...	...	...	...	...	...	...	...	...	...	...	...	...	...	...	...
									Kalkulam Taluk—*contd.*								
All Sizes	...	222	396	295	75	51	97	76	195	34	61	38	527	...	...	...	...
Less than 1	...	140	245	193	33	18	32	34	58	9	11	11	88	...	...	...	...
1.0 — 2.4	...	62	115	77	33	20	37	28	83	15	28	16	223	...	...	...	...
2.5 — 4.9	...	12	22	14	6	9	22	10	36	7	11	7	144	...	...	...	...
5.0 — 7.4	...	7	10	11	3	4	6	4	18	3	11	4	72	...	...	...	...
7.5 — 9.9	...	1	4	...	...	...	...	...	...	...	...	...	...	...	...	...	...
10.0 — 12.4	...	...	...	...	...	...	...	...	...	...	...	...	...	...	...	...	...
12.5 — 14.9	...	...	...	...	...	...	...	...	...	...	...	...	...	...	...	...	...
15.0 — 29.9	...	...	...	...	...	...	...	...	...	...	...	...	...	...	...	...	...
30.0 — 49.9	...	...	...	...	...	...	...	...	...	...	...	...	...	...	...	...	...
50 +	...	...	...	...	...	...	...	...	...	...	...	...	...	...	...	...	...
Unspecified	...	...	...	...	...	...	...	...	...	...	...	...	...	...	...	...	...

STATE TABLE B-XV—*contd.*

SAMPLE HOUSEHOLDS ENGAGED BOTH IN CULTIVATION AND HOUSEHOLD INDUSTRY CLASSIFIED BY SIZE OF LAND IN RURAL AND URBAN AREAS SEPARATELY

(*Based on 20% Sample*)

Size of land cultivated (in acres)	Total of cultivating households which are also engaged in household industry				Cultivating households engaged in household industry						
					1 Person			2 Persons			
	Household	Family Worker		Hired Worker	Household	Family Worker		Household	Family Worker		Hired Worker
		Males	Females			Males	Females		Males	Females	
(1)	(2)	(3)	(4)	(5)	(6)	(7)	(8)	(9)	(10)	(11)	(12)
All Rural Areas—*contd.*											
KANYAKUMARI DISTRICT—*contd.*											
Thovala Taluk											
All Sizes ...	65	78	72	43	4	4	...	34	36	32	...
Less than 1 ...	30	33	34	...	3	3	...	19	20	18	...
1.0 — 2.4 ...	17	23	19	5	1	1	...	8	9	7	...
2.5 — 4.9 ...	12	14	12	20	...	...	...	5	5	5	...
5.0 — 7.4 ...	4	6	5	15	...	...	...	1	1	1	...
7.5 — 9.9 ...	2	2	2	3	...	...	...	1	1	1	...
10.0 — 12.4 ...	...	...	...	...	...	...	...	...	...	...	...
12.5 — 14.9 ...	...	...	...	...	...	...	...	...	...	...	...
15.0 — 29.9 ...	...	...	...	...	...	...	...	...	...	...	...
30.0 — 49.9 ...	...	...	...	...	...	...	...	...	...	...	...
50+ ...	...	...	...	...	...	...	...	...	...	...	...
Unspecified ...	...	...	...	...	...	...	...	...	...	...	...
Agastheeswaram Taluk											
All Sizes ...	669	843	843	287	22	18	4	353	371	327	8
Less than 1 ...	507	609	630	107	21	17	4	288	297	274	5
1.0 — 2.4 ...	129	188	170	88	1	1	...	55	64	43	3
2.5 — 4.9 ...	24	32	30	85	...	...	...	6	6	6	...
5.0 — 7.4 ...	6	9	7	...	...	...	...	4	4	4	...
7.5 — 9.9 ...	2	4	4	7	...	...	...	...	...	...	...
10.0 — 12.4 ...	1	1	2	...	...	...	...	...	...	...	...
12.5 — 14.9 ...	...	...	...	...	...	...	...	...	...	...	...
15.0 — 29.9 ...	...	...	...	...	...	...	...	...	...	...	...
30.0 — 49.9 ...	...	...	...	...	...	...	...	...	...	...	...
50+ ...	...	...	...	...	...	...	...	...	...	...	...
Unspecified ...	...	...	...	...	...	...	...	...	...	...	...

STATE TABLE B-XV—*concld.*

SAMPLE HOUSEHOLDS ENGAGED BOTH IN CULTIVATION AND HOUSEHOLD INDUSTRY CLASSIFIED BY SIZE OF LAND IN RURAL AND URBAN AREAS SEPARATELY

(*Based on 20% Sample*)

Size of land cultivated (in acres)		Cultivating households engaged in household industry															
		3—5 Persons				6—10 Persons				More than 10 Persons				Unspecified			
		House-hold	Family Worker Males	Family Worker Females	Hired Worker	House-hold	Family Worker Males	Family Worker Females	Hired Worker	House-hold	Family Worker Males	Family Worker Females	Hired Worker	House-hold	Family Worker Males	Family Worker Females	Hired Worker
		(13)	(14)	(15)	(16)	(17)	(18)	(19)	(20)	(21)	(22)	(23)	(24)	(25)	(26)	(27)	(28)
All Rural Areas—*concld.*																	
KANYAKUMARI DISTRICT—*concld.*																	
Thovala Taluk—*contd.*																	
All Sizes	...	23	32	36	11	2	2	2	10	2	4	2	22	...	...	...	...
Less than 1	...	8	10	16	...	...	...	...	...	...	...	...	...	...	...	...	...
1.0 — 2.4	...	7	12	11	...	1	1	1	5	...	...	...	...	...	...	...	...
2.5 — 4.9	...	5	7	5	5	1	1	1	5	1	1	1	10	...	...	...	...
5.0 — 7.4	...	2	2	3	3	...	...	...	...	1	3	1	12	...	...	...	...
7.5 — 9.9	...	1	1	1	3	...	...	...	...	...	...	...	...	...	...	...	...
10.0 — 12.4	...	...	...	...	...	...	...	...	...	...	...	...	...	...	...	...	...
12.5 — 14.9	...	...	...	...	...	...	...	...	...	...	...	...	...	...	...	...	...
15.0 — 29.9	...	...	...	...	...	...	...	...	...	...	...	...	...	...	...	...	...
30.0 — 49.9	...	...	...	...	...	...	...	...	...	...	...	...	...	...	...	...	...
50+	...	...	...	...	...		...	...	...	...	...	...	...	...	...	...	...
Unspecified	...	...	...	...	...	...	...	...	...	...	...	...	...	...	...	...	...
Agastheeswaram Taluk—*contd.*																	
All Sizes	..	250	387	435	51	39	62	70	139	5	5	7	89	...	...	...	...
Less than 1	...	176	262	308	30	22	33	44	72	...	...	...	...	...	...	...	...
1.0 — 2.4	...	60	100	107	12	11	21	16	39	2	2	4	34	...	...	...	...
2.5 — 4.9	...	11	19	15	9	4	4	6	21	3	3	3	55	...	...	...	...
5.0 — 7.4	...	2	5	3	...	...	...	...	...	...	...	...	...	...	...	...	...
7.5 — 9.9	...	...	...	...	...	2	4	4	7	...	...	...	...	...	...	...	...
10.0 — 12.4	...	1	1	2	...	...	...	...	...	...	...	...	...	...	...	...	...
12.5 — 14.9	...	...	...	...	...	...	...	...	...	...	...	...	...	...	...	...	...
15.0 — 29.9	...	...	...	...	...	...	...	...	...	...	...	...	...	...	...	...	...
30.0 — 49.9	...	...	...	...	...	...	...	...	...	...	...	...	...	...	...	...	...
50+	...	...	...	...	...	...	...	...	...	...	...	...	...	...	...	...	...
Unspecified	...	...	...	...	...	...	...	...	...	...	...	...	...	...	—	...	...

TABLE B-XVI

Sample principal household industry classified by period of working and total number of workers engaged in household industry in all areas

FLY LEAF

TABLE B-XVI—SAMPLE PRINCIPAL HOUSEHOLD INDUSTRY CLASSIFIED BY PERIOD OF WORKING AND TOTAL NUMBER OF WORKERS ENGAGED IN HOUSEHOLD INDUSTRY IN ALL AREAS

This table presents households engaged in household industry only or both in household industry and cultivation. It presents data of the principal household industry of these households classified by the period of working and total number of workers. The data are presented by Rural and Urban breakup with Total, for State and District.

Data on households engaged in household industry with cultivation and without cultivation are shown separately. In Col. 3 the legends are indicated with abbreviations (*a*) and (*b*) respectively. The abbreviations are explained at the foot of each page.

Principal household industries are classified and presented for Division and Major Group under The Indian Standard Industrial Classification. For the detailed description of codes *see* Appendix V to the Preliminary Note. Major Group of household industry that have less than 10% figures of the respective Division are not printed in the main table, but are shown separately in the Appendix as in tables B-XIII & B-XIV Part 4. The affected Divisions are indicated in the main table by a mark of asterisk(*). In the Appendix the number of Major Group (in figures) and in brackets the abbreviations for the period of working with or without cultivation and the number of households are given. The abbreviations are explained in the Appendix itself.

Cols. 8 to 27 divide industries with reference to period of working and number of workers. Period of working is grouped as 1—3 months, 4—6 months, 7—9 months, 10 months to 1 year and months not stated. Under each group number of households, number of family workers with sex breakup and hired workers are shown. It is further consolidated and shown in Cols. 4 to 7.

For definition 'Worker' in household industry please *see* fly leaf to Table B-XIV.

UNION TABLE B-XVI—SAMPLE PRINCIPAL HOUSEHOLD INDUSTRY CLASSIFIED BY HOUSEHOLD INDUSTRY

(*Based on*

Code No.	Household Industry (Division & Major Group only)	Total Rural Urban	Total: House-holds	Total: Family workers: Males	Total: Family workers: Females	Total: Hired workers	1 to 3 months: House-holds	1 to 3 months: Family workers: Males	1 to 3 months: Family workers: Females	1 to 3 months: Hired workers
1	2	3	4	5	6	7	8	9	10	11
										MADRAS
	All Industries ...	**Total**	**125,871**	**164,282**	**114,085**	**40,671**	**1,474**	**1,877**	**1,277**	**1,223**
		(a)	**35,950**	**60,188**	**40,656**	**31,810**	**842**	**1,284**	**824**	**1,197**
		(b)	**89,921**	**104,094**	**73,429**	**8,861**	**632**	**593**	**453**	**26**
		Rural	**92,945**	**124,915**	**84,230**	**34,098**	**1,339**	**1,763**	**1,160**	**1,184**
		(a)	**34,061**	**57,273**	**38,635**	**29,911**	**808**	**1,240**	**795**	**1,162**
		(b)	**58,884**	**67,642**	**45,595**	**4,187**	**531**	**523**	**365**	**22**
		Urban	**32,926**	**39,367**	**29,855**	**6,573**	**135**	**114**	**117**	**39**
		(a)	**1,889**	**2,915**	**2,021**	**1,899**	**34**	**44**	**29**	**35**
		(b)	**31,037**	**36,452**	**27,834**	**4,674**	**101**	**70**	**88**	**4**
Division *0	Agriculture, livestock, forestry, fishing and hunting	Total	9,124	14,457	7,764	6,919	62	91	46	57
		(a)	5,129	9,957	5,707	6,817	42	65	33	56
		(b)	3,995	4,500	2,057	102	20	26	13	1
		Rural	8,401	13,711	7,281	6,559	60	88	46	57
		(a)	4,921	9,628	5,520	6,497	40	62	33	56
		(b)	3,480	4,083	1,761	62	20	26	13	1
		Urban	723	746	483	360	2	3	...	...
		(a)	208	329	187	320	2	3	...	...
		(b)	515	417	296	40	...	...	...	...
Major Group 00	Field Produce and Plantation Crops	Total	1,631	2,263	1,461	273	46	66	37	55
		(a)	641	1,034	663	264	29	43	25	54
		(b)	990	1,229	798	9	17	23	12	1
		Rural	1,570	2,189	1,407	268	46	66	37	55
		(a)	635	1,024	654	259	29	43	25	54
		(b)	935	1,165	753	9	17	23	12	1
		Urban	61	74	54	5	...	...	...	...
		(a)	6	10	9	5	...	...	...	...
		(b)	55	64	45	..	...	...	...	...
Major Group 04	Livestock and Hunting ...	Total	6,836	11,174	6,106	6,589	16	25	9	2
		(a)	4,436	8,836	5,020	6,512	13	22	8	2
		(b)	2,400	2,338	1,086	77	3	3	1	...
		Rural	6,177	10,503	5,679	6,237	14	22	9	2
		(a)	4,234	8,517	4,842	6,197	11	19	8	2
		(b)	1,943	1,986	837	40	3	3	1	...
		Urban	659	671	427	352	2	3	...	...
		(a)	202	319	178	315	2	3	...	...
		(b)	457	352	249	37	...	...	...	...

(a) = With cultivation (b) = Without cultivation

PERIOD OF WORKING AND TOTAL NUMBER OF WORKERS ENGAGED IN
IN ALL AREAS

20% *Sample*)

4 to 6 months				7 to 9 months				10 months to 1 year				Months not stated				Code No.
Households	Family workers Males	Family workers Females	Hired workers	Households	Family workers Males	Family workers Females	Hired workers	Households	Family workers Males	Family workers Females	Hired workers	Households	Family workers Males	Family workers Females	Hired workers	
12	13	14	15	16	17	18	19	20	21	22	23	24	25	26	27	1
STATE																
13,255	**16,599**	**13,031**	**7,209**	**11,278**	**13,587**	**10,578**	**4,182**	**92,004**	**122,252**	**83,110**	**25,935**	**7,860**	**9,967**	**6,089**	**2,122**	**T All**
6,418	**9,995**	**7,248**	**6,928**	**4,480**	**6,957**	**5,042**	**3,692**	**21,732**	**37,871**	**24,935**	**18,133**	**2,478**	**4,081**	**2,607**	**1,860**	**(a) Indus-**
6,837	**6,604**	**5,783**	**281**	**6,798**	**6,630**	**5,536**	**490**	**70,272**	**84,381**	**58,175**	**7,802**	**5,382**	**5,886**	**3,482**	**262**	**(b) tries**
12,257	**15,789**	**12,107**	**6,860**	**9,665**	**12,067**	**9,160**	**3,753**	**63,572**	**87,258**	**56,877**	**20,412**	**6,112**	**8,038**	**4,926**	**1,889**	**R**
6,280	**9,808**	**7,117**	**6,662**	**4,309**	**6,719**	**4,871**	**3,448**	**20,292**	**35,573**	**23,344**	**16,871**	**2,372**	**3,933**	**2,508**	**1,768**	**(a)**
5,977	**5,981**	**4,990**	**198**	**5,356**	**5,348**	**4,289**	**305**	**43,280**	**51,685**	**33,533**	**3,541**	**3,740**	**4,105**	**2,418**	**121**	**(b)**
998	**810**	**924**	**349**	**1,613**	**1,520**	**1,418**	**429**	**28,432**	**34,994**	**26,233**	**5,523**	**1,748**	**1,929**	**1,163**	**233**	**U**
138	**187**	**131**	**266**	**171**	**238**	**171**	**244**	**1,440**	**2,298**	**1,591**	**1,262**	**106**	**148**	**99**	**92**	**(a)**
860	**623**	**793**	**83**	**1,442**	**1,282**	**1,247**	**185**	**26,992**	**32,696**	**24,642**	**4,261**	**1,642**	**1,781**	**1,064**	**141**	**(b)**
966	1,394	840	421	805	1,130	695	241	6,556	10,687	5,607	5,790	735	1,155	576	410	T Division
438	748	448	419	374	639	380	231	3,852	7,705	4,408	5,710	423	800	438	401	(a) 0*
528	646	392	2	431	491	315	10	2,704	2,982	1,199	80	312	355	138	9	(b)
919	1,345	804	412	764	1,093	664	193	5,978	10,081	5,229	5,530	680	1,104	538	367	R
429	736	438	411	359	621	368	186	3,689	7,431	4,261	5,483	404	778	420	361	(a)
490	609	366	1	405	472	296	7	2,289	2,650	968	47	276	326	118	6	(b)
47	49	36	9	41	37	31	48	578	606	378	260	55	51	38	43	U
9	12	10	8	15	18	12	45	163	274	147	227	19	22	18	40	(a)
38	37	26	1	26	19	19	3	415	332	231	33	36	29	20	3	(b)
710	989	667	105	535	730	471	56	223	304	194	8	117	174	92	49	T Major
285	458	306	104	228	366	228	50	48	79	50	7	51	88	54	49	(a) Gr. 00
425	531	361	1	307	364	243	6	175	225	144	1	66	86	38	...	(b)
678	952	643	105	531	725	466	56	200	275	171	3	115	171	90	49	R
281	451	302	104	228	366	228	50	46	76	45	2	51	88	54	49	(a)
397	501	341	1	303	359	238	6	154	199	126	1	64	83	36	...	(b)
32	37	24	...	4	5	5	...	23	29	23	5	2	3	2	...	U
4	7	4	...	...	...	...	...	2	3	5	5	...	...	...	...	(a)
28	30	20	...	4	5	5	...	21	26	18	...	2	3	2	...	(b)
185	307	160	296	221	329	203	185	5,873	9,651	5,269	5,747	541	862	465	359	T Major
143	272	137	295	138	263	150	181	3,783	7,587	4,350	5,682	359	692	375	352	(a) Gr. 04
42	35	23	1	83	66	53	4	2,090	2,064	919	65	182	170	90	7	(b)
170	295	148	287	184	297	177	137	5,320	9,075	4,915	5,495	489	814	430	316	R
138	267	131	287	123	245	138	136	3,622	7,316	4,208	5,460	340	670	357	312	(a)
32	28	17	...	61	52	39	1	1,698	1,759	707	35	149	144	73	4	(b)
15	12	12	9	37	32	26	48	553	576	354	252	52	48	35	43	U
5	5	6	8	15	18	12	45	161	271	142	222	19	22	18	40	(a)
10	7	6	1	22	14	14	3	392	305	212	30	33	26	17	3	(b)

UNION TABLE B-XVI—SAMPLE PRINCIPAL HOUSEHOLD INDUSTRY CLASSIFIED BY HOUSEHOLD INDUSTRY

(Based on

Code No.	Household Industry (Division & Major Group only)	Total Rural Urban	Total				1 to 3 months			
			Households	Family workers Males	Family workers Females	Hired workers	Households	Family workers Males	Family workers Females	Hired workers
1	2	3	4	5	6	7	8	9	10	11
										MADRAS
Division 1	Mining and Quarrying ...	Total	10	16	...	3	...	...	...	...
		(a)	1	2	...	2	...	...	...	...
		(b)	9	14	...	1	...	...	...	...
		Rural	10	16	...	3	...	...	...	...
		(a)	1	2	...	2	...	...	...	...
		(b)	9	14	...	1	...	...	...	...
Major Group 10	Mining and Quarrying ...	Total	10	16	...	3	...	...	...	...
		(a)	1	2	...	2	...	...	...	...
		(b)	9	14	...	1	...	...	...	...
		Rural	10	16	...	3	...	...	...	...
		(a)	1	2	...	2	...	...	...	...
		(b)	9	14	...	1	...	...	...	...
Division *2 & 3	Manufacturing	Total	116,737	149,809	106,321	33,749	1,412	1,786	1,231	1,166
		(a)	30,820	50,229	34,949	24,991	800	1,219	791	1,141
		(b)	85,917	99,580	71,372	8,758	612	567	440	25
		Rural	84,534	111,188	76,949	27,536	1,279	1,675	1,114	1,127
		(a)	29,139	47,643	33,115	23,412	768	1,178	762	1,106
		(b)	55,395	63,545	43,834	4,124	511	497	352	21
		Urban	32,203	38,621	29,372	6,213	133	111	117	39
		(a)	1,681	2,586	1,834	1,579	32	41	29	35
		(b)	30,522	36,035	27,538	4,634	101	70	88	4
Major Group 23	Textile—Cotton ...	Total	51,588	68,700	57,031	14,750	218	244	294	235
		(a)	11,778	20,019	15,556	9,701	134	192	196	235
		(b)	39,810	48,681	41,475	5,049	84	52	98	...
		Rural	32,102	43,351	36,807	10,996	189	218	259	216
		(a)	10,772	18,420	14,306	8,735	127	181	188	216
		(b)	21,330	24,931	22,501	2,261	62	37	71	...
		Urban	19,486	25,349	20,224	3,754	29	26	35	19
		(a)	1,006	1,599	1,250	966	7	11	8	19
		(b)	18,480	23,750	18,974	2,788	22	15	27	...
Major Group 28	Manufacture of Wood and Wooden Products	Total	18,021	20,148	15,506	5,103	407	473	326	319
		(a)	5,051	7,737	5,005	4,729	203	301	175	316
		(b)	12,970	12,411	10,501	374	204	172	151	3
		Rural	15,047	17,904	12,339	4,917	365	444	289	316
		(a)	4,916	7,557	4,863	4,644	192	288	165	314
		(b)	10,131	10,347	7,476	273	173	156	124	2
		Urban	2,974	2,244	3,167	186	42	29	37	3
		(a)	135	180	142	85	11	13	10	2
		(b)	2,839	2,064	3,025	101	31	16	27	1

(a) = With cultivation (b) = Without cultivation

PERIOD OF WORKING AND TOTAL NUMBER OF WORKERS ENGAGED IN IN ALL AREAS—*contd.*

20% *Sample*)

4 to 6 months				7 to 9 months				10 months to 1 year				Months not stated				Code No.
Households	Family workers Males	Family workers Females	Hired workers	Households	Family workers Males	Family workers Females	Hired workers	Households	Family workers Males	Family workers Females	Hired workers	Households	Family workers Males	Family workers Females	Hired workers	
12	13	14	15	16	17	18	19	20	21	22	23	24	25	26	27	1
STATE—*contd.*																
1	2	...	2	...	...	...	...	5	9	...	...	4	5	...	1	T Division 1
1	2	...	2	...	...	...	...	...	...	...	...	...	...	...	...	(a)
...	...	...	...	...	...	...	...	5	9	...	...	4	5	...	1	(b)
1	2	...	2	...	...	...	...	5	9	...	...	4	5	...	1	R
1	2	...	2	...	...	...	...	...	...	...	...	...	...	...	...	(a)
...	...	...	...	...	...	...	...	5	9	...	...	4	5	...	1	(b)
1	2	...	2	...	...	...	...	5	9	...	...	4	5	...	1	T Major Gr. 10
1	2	...	2	...	...	...	...	...	...	...	...	...	...	...	...	(a)
...	...	...	...	...	...	...	...	5	9	...	...	4	5	...	1	(b)
1	2	...	2	...	...	...	...	5	9	...	...	4	5	...	1	R
1	2	...	2	...	...	...	...	...	...	...	...	...	...	...	...	(a)
...	...	...	...	...	...	...	...	5	9	...	...	4	5	...	1	(b)
12,288	15,203	12,191	6,786	10,473	12,457	9,883	3,941	85,443	111,556	77,503	20,145	7,121	8,807	5,513	1,711	T Division 2 & 3*
5,979	9,245	6,800	6,507	4,106	6,318	4,662	3,461	17,880	30,166	20,527	12,423	2,055	3,281	2,169	1,459	(a)
6,309	5,958	5,391	279	6,367	6,139	5,221	480	67,563	81,390	56,976	7,722	5,066	5,526	3,344	252	(b)
11,337	14,442	11,303	6,446	8,901	10,974	8,496	3,560	57,589	77,168	51,648	14,882	5,428	6,929	4,388	1,521	R
5,850	9,070	6,679	6,249	3,950	6,098	4,503	3,262	16,603	28,142	19,083	11,388	1,968	3,155	2,088	1,407	(a)
5,487	5,372	4,624	197	4,951	4,876	3,993	298	40,986	49,026	32,565	3,494	3,460	3,774	2,300	114	(b)
951	761	888	340	1,572	1,483	1,387	381	27,854	34,388	25,855	5,263	1,693	1,878	1,125	190	U
129	175	121	258	156	220	159	199	1,277	2,024	1,444	1,035	87	126	81	52	(a)
822	586	767	82	1,416	1,263	1,228	182	26,577	32,364	24,411	4,228	1,606	1,752	1,044	138	(b)
2,189	2,623	2,780	2,528	2,608	2,868	3,142	1,102	44,253	60,167	48,520	10,485	2,320	2,798	2,295	400	T Major Gr. 23
1,455	2,287	1,991	2,484	1,243	1,897	1,739	985	8,321	14,628	10,805	5,672	625	1,015	825	325	(a)
734	336	789	44	1,365	971	1,403	117	35,932	45,539	37,715	4,813	1,695	1,783	1,470	75	(b)
1,944	2,431	2,520	2,352	2,065	2,330	2,589	931	26,449	36,584	29,818	7,165	1,455	1,788	1,621	332	R
1,415	2,228	1,947	2,320	1,182	1,816	1,662	885	7,471	13,252	9,741	5,007	577	943	768	307	(a)
529	203	573	32	883	514	927	46	18,978	23,332	20,077	2,158	878	845	853	25	(b)
245	192	260	176	543	538	553	171	17,804	23,583	18,702	3,320	865	1,010	674	68	U
40	59	44	164	61	81	77	100	850	1,376	1,064	665	48	72	57	18	(a)
205	133	216	12	482	457	476	71	16,954	22,207	17,638	2,655	817	938	617	50	(b)
2,490	2,710	2,492	1,725	1,997	2,055	1,900	510	11,691	13,216	9,757	2,080	1,436	1,694	1,031	469	T Major Gr. 28
1,181	1,754	1,294	1,693	639	952	665	472	2,611	4,086	2,533	1,818	417	644	338	430	(a)
1,309	956	1,198	32	1,358	1,103	1,235	38	9,080	9,130	7,224	262	1,019	1,050	693	39	(b)
2,266	2,612	2,206	1,707	1,714	1,873	1,578	491	9,507	11,480	7,425	1,955	1,195	1,495	841	448	R
1,159	1,725	1,272	1,676	628	940	652	466	2,531	3,972	2,448	1,771	406	632	326	417	(a)
1,107	887	934	31	1,086	933	926	25	6,976	7,508	4,977	184	789	863	515	31	(b)
224	98	286	18	283	182	322	19	2,184	1,736	2,332	125	241	199	190	21	U
22	29	22	17	11	12	13	6	80	114	85	47	11	12	12	13	(a)
202	69	264	1	272	170	309	13	2,104	1,622	2,247	78	230	187	178	8	(b)

UNION TABLE B-XVI—SAMPLE PRINCIPAL HOUSEHOLD INDUSTRY CLASSIFIED BY HOUSEHOLD INDUSTRY

(*Based on*

Code No.		Household Industry (Division & Major Group only)	Total Rural Urban	Total: Households	Total: Family workers Males	Total: Family workers Females	Total: Hired workers	1 to 3 months: Households	1 to 3 months: Family workers Males	1 to 3 months: Family workers Females	1 to 3 months: Hired workers
1		2	3	4	5	6	7	8	9	10	11
											MADRAS
		All Industries ...	Total	1,337	1,609	675	367	11	14	7	...
			(a)	1	1	1	...	...	...	...	...
			(b)	1,336	1,608	674	367	11	14	7	...
			Urban	1,337	1,609	675	367	11	14	7	...
			(a)	1	1	1	...	...	...	...	..
			(b)	1,336	1,608	674	367	11	14	7	...
Division	0	Agriculture, livestock, forestry, fishing and hunting	Total	29	30	10	12	...	...	...	...
			(a)	...	...	...	...	...	...	...	...
			(b)	29	30	10	12	...	...	...	...
			Urban	29	30	10	12	...	...	...	...
			(a)	...	...	...	...	...	...	...	...
			(b)	29	30	10	12	...	...	...	...
Major Group	04	Livestock and Hunting ...	Total	29	30	10	12	...	...	...	...
			(a)	...	...	...	...	...	...	...	...
			(b)	29	30	10	12	...	...	...	...
			Urban	29	30	10	12	...	...	...	...
			(a)	...	...	...	...	...	...	...	...
			(b)	29	30	10	12	...	...	...	...
Division	*2 & 3	Manufacturing ...	Total	1,308	1,579	665	355	11	14	7	...
			(a)	1	1	1	...	...	...	...	...
			(b)	1,307	1,578	664	355	11	14	7	...
			Urban	1,308	1,579	665	355	11	14	7	...
			(a)	1	1	1	...	...	...	...	...
			(b)	1,307	1,578	664	355	11	14	7	...
Major Group	22	Tobacco Products ...	Total	418	440	270	48	2	1	2	...
			(a)	...	...	...	...	...	...	...	...
			(b)	418	440	270	48	2	1	2	...
			Urban	418	440	270	48	2	1	2	...
			(a)	...	...	...	...	...	...	...	...
			(b)	418	440	270	48	2	1	2	...
Major Group	23	Textile—Cotton ...	Total	444	572	232	205	1	3	...	...
			(a)	1	1	1	...	...	...	...	...
			(b)	443	571	231	205	1	3	...	...
			Urban	444	572	232	205	1	3	...	...
			(a)	1	1	1	...	...	...	...	...
			(b)	443	571	231	205	1	3	...	...

(a) = With cultivation (b) = Without cultivation

PERIOD OF WORKING AND TOTAL NUMBER OF WORKERS ENGAGED IN IN ALL AREAS—*contd.*

20% *Sample*)

4 to 6 months				7 to 9 months				10 months to 1 year				Months not stated				
Households	Family workers Males	Family workers Females	Hired workers	Households	Family workers Males	Family workers Females	Hired workers	Households	Family workers Males	Family workers Females	Hired workers	Households	Family workers Males	Family workers Females	Hired workers	Code No.
12	13	14	15	16	17	18	19	20	21	22	23	24	25	26	27	1
DISTRICT																
42	**43**	**15**	**3**	**141**	**171**	**79**	**39**	**994**	**1,219**	**524**	**320**	**149**	**162**	**50**	**5**	**T All In-**
...	...	...	...	...	...	...	...	**1**	**1**	**1**	...	...	...	...	...	**(a) dus-**
42	**43**	**15**	**3**	**141**	**171**	**79**	**39**	**993**	**1,218**	**523**	**320**	**149**	**162**	**50**	**5**	**(b) tries**
42	**43**	**15**	**3**	**141**	**171**	**79**	**39**	**994**	**1,219**	**524**	**320**	**149**	**162**	**50**	**5**	**U**
...	...	...	...	...	...	...	...	**1**	**1**	**1**	...	...	...	...	...	**(a)**
42	**43**	**15**	**3**	**141**	**171**	**79**	**39**	**993**	**1,218**	**523**	**320**	**149**	**162**	**50**	**5**	**(b)**
1	1	...	...	1	1	1	...	26	27	9	9	1	1	...	3	T Division
...	...	...	...	...	...	...	...	...	...	...	...	...	...	...	...	(a) 0
1	1	...	...	1	1	1	...	26	27	9	9	1	1	...	3	(b)
1	1	...	...	1	1	1	...	26	27	9	9	1	1	...	3	U
...	...	...	...	...	...	...	...	...	...	...	...	...	...	...	...	(a)
1	1	...	...	1	1	1	...	26	27	9	9	1	1	...	3	(b)
1	1	...	...	1	1	1	...	26	27	9	9	1	1	...	3	T Major
...	...	...	...	...	...	...	...	...	...	...	...	...	...	...	...	(a) Gr. 04
1	1	...	...	1	1	1	...	26	27	9	9	1	1	...	3	(b)
1	1	...	...	1	1	1	...	26	27	9	9	1	1	...	3	U
...	...	...	...	...	...	...	...	...	...	...	...	...	...	...	...	(a)
1	1	...	...	1	1	1	...	26	27	9	9	1	1	...	3	(b)
41	42	15	3	140	170	78	39	968	1,192	515	311	148	161	50	2	T Division
...	...	...	...	...	...	...	...	1	1	1	...	...	...	...	...	(a) 2 & 3*
41	42	15	3	140	170	78	39	967	1,191	514	311	148	161	50	2	(b)
41	42	15	3	140	170	78	39	968	1,192	515	311	148	161	50	2	U
...	...	...	...	...	...	...	...	1	1	1	...	...	...	...	...	(a)
41	42	15	3	140	170	78	39	967	1,191	514	311	148	161	50	2	(b)
11	8	7	1	71	69	49	...	303	331	197	45	31	31	15	2	T Major
...	...	...	...	...	...	...	...	...	...	...	...	...	...	...	...	(a) Gr. 22
11	8	7	1	71	69	49	...	303	331	197	45	31	31	15	2	(b)
11	8	7	1	71	69	49	...	303	331	197	45	31	31	15	2	U
...	...	...	...	...	...	...	...	...	...	...	...	...	...	...	...	(a)
11	8	7	1	71	69	49	...	303	331	197	45	31	31	15	2	(b)
11	12	3	1	28	39	18	29	333	440	192	175	71	78	19	...	T Major
...	...	...	...	...	...	...	...	1	1	1	...	...	...	...	...	(a) Gr. 23
11	12	3	1	28	39	18	29	332	439	191	175	71	78	19	...	(b)
11	12	3	1	28	39	18	29	333	440	192	175	71	78	19	...	U
...	...	...	...	...	...	...	...	1	1	1	...	...	...	...	...	(a)
11	12	3	1	28	39	18	29	332	439	191	175	71	78	19	...	(b)

UNION TABLE B-XVI—SAMPLE PRINCIPAL HOUSEHOLD INDUSTRY CLASSIFIED BY HOUSEHOLD INDUSTRY

(Based on

Code No.	Household Industry (Division & Major Group only)	Total Rural Urban	Total				1 to 3 months			
			Households	Family workers Males	Family workers Females	Hired workers	Households	Family workers Males	Family workers Females	Hired workers
1	2	3	4	5	6	7	8	9	10	11
										CHINGLEPUT
	All Industries ...	Total	7,615	11,368	5,285	3,057	94	138	56	65
		(a)	1,614	2,964	1,124	2,072	67	108	43	65
		(b)	6,001	8,404	4,161	985	27	30	13	...
		Rural	4,904	7,571	3,161	2,224	91	135	55	65
		(a)	1,532	2,806	1,055	1,829	66	107	43	65
		(b)	3,372	4,765	2,106	395	25	28	12	...
		Urban	2,711	3,797	2,124	833	3	3	1	...
		(a)	82	158	69	243	1	1	...	...
		(b)	2,629	3,639	2,055	590	2	2	1	...
Division *0	Agriculture, livestock, forestry, fishing and hunting	Total	292	525	169	286	4	7	4	...
		(a)	156	369	130	286	4	7	4	...
		(b)	136	156	39	...	...	...	...	...
		Rural	272	497	165	265	4	7	4	...
		(a)	149	353	130	265	4	7	4	...
		(b)	123	144	35	...	...	...	...	...
		Urban	20	28	4	21	...	...	...	...
		(a)	7	16	...	21	...	...	...	...
		(b)	13	12	4	...	...	...	...	...
Major Group 04	Livestock and Hunting ...	Total	277	505	165	286	4	7	4	...
		(a)	154	367	129	286	4	7	4	...
		(b)	123	138	36	...	...	...	...	...
		Rural	257	477	161	265	4	7	4	...
		(a)	147	351	129	265	4	7	4	...
		(b)	110	126	32	...	...	...	...	...
		Urban	20	28	4	21	...	...	...	...
		(a)	7	16	...	21	...	...	...	...
		(b)	13	12	4	...	...	...	...	...
Division* 2 & 3	Manufacturing ...	Total	7,323	10,843	5,116	2,771	90	131	52	65
		(a)	1,458	2,595	994	1,786	63	101	39	65
		(b)	5,865	8,248	4,122	985	27	30	13	...
		Rural	4,632	7,074	2,996	1,959	87	128	51	65
		(a)	1,383	2,453	925	1,564	62	100	39	65
		(b)	3,249	4,621	2,071	395	25	28	12	...
		Urban	2,691	3,769	2,120	812	3	3	1	...
		(a)	75	142	69	222	1	1	...	...
		(b)	2,616	3,627	2,051	590	2	2	1	...

(a) = With cultivation (b) = Without cultivation

PERIOD OF WORKING AND TOTAL NUMBER OF WORKERS ENGAGED IN IN ALL AREAS—*contd.*

20% *Sample*)

4 to 6 months				7 to 9 months				10 months to 1 year				Months not stated				
House-holds	Family workers: Males	Family workers: Females	Hired wor-kers	House-holds	Family workers: Males	Family workers: Females	Hired wor-kers	House-holds	Family workers: Males	Family workers: Females	Hired wor-kers	House-holds	Family workers: Males	Family workers: Females	Hired wor-kers	Code No.
12	13	14	15	16	17	18	19	20	21	22	23	24	25	26	27	1
DISTRICT																
466	**675**	**227**	**323**	**387**	**564**	**151**	**200**	**6,138**	**9,209**	**4,612**	**2,280**	**530**	**782**	**239**	**189**	**T All In-**
248	**406**	**123**	**290**	**117**	**213**	**70**	**190**	**1,021**	**1,963**	**788**	**1,352**	**161**	**274**	**100**	**175**	**(a) dus-**
218	**269**	**104**	**33**	**270**	**351**	**81**	**10**	**5,117**	**7,246**	**3,824**	**928**	**369**	**508**	**139**	**14**	**(b) tries**
429	**621**	**198**	**310**	**292**	**436**	**112**	**128**	**3,634**	**5,687**	**2,579**	**1,533**	**458**	**692**	**217**	**188**	**R**
245	**404**	**121**	**286**	**106**	**189**	**59**	**124**	**958**	**1,839**	**733**	**1,179**	**157**	**267**	**99**	**175**	**(a)**
184	**217**	**77**	**24**	**186**	**247**	**53**	**4**	**2,676**	**3,848**	**1,846**	**354**	**301**	**425**	**118**	**13**	**(b)**
37	**54**	**29**	**13**	**95**	**128**	**39**	**72**	**2,504**	**3,522**	**2,033**	**747**	**72**	**90**	**22**	**1**	**U**
3	**2**	**2**	**4**	**11**	**24**	**11**	**66**	**63**	**124**	**55**	**173**	**4**	**7**	**1**	**...**	**(a)**
34	**52**	**27**	**9**	**84**	**104**	**28**	**6**	**2,441**	**3,398**	**1,978**	**574**	**68**	**83**	**21**	**1**	**(b)**
10	15	4	...	5	6	3	...	234	422	135	245	39	75	23	41	T Division
5	9	3	...	2	2	3	...	125	300	105	245	20	51	15	41	(a) 0*
5	6	1	...	3	4	...	...	109	122	30	...	19	24	8	...	(b)
10	15	4	...	5	6	3	...	214	394	131	224	39	75	23	41	R
5	9	3	...	2	2	3	...	118	284	105	224	20	51	15	41	(a)
5	6	1	...	3	4	...	...	96	110	26	...	19	24	8	...	(b)
...	...	...	...	...	...	...	...	20	28	4	21	...	...	...	...	U
...	...	...	...	...	...	...	...	7	16	...	21	...	...	...	...	(a)
...	...	...	...	...	...	...	...	13	12	4	...	...	...	...	...	(b)
4	9	2	...	5	6	3	...	226	409	133	245	38	74	23	41	T Major
3	7	2	...	2	2	3	...	125	300	105	245	20	51	15	41	(a) Gr. 04
1	2	...	...	3	4	...	...	101	109	28	...	18	23	8	...	(b)
4	9	2	...	5	6	3	...	206	381	129	224	38	74	23	41	R
3	7	2	...	2	2	3	...	118	284	105	224	20	51	15	41	(a)
1	2	...	...	3	4	...	...	88	97	24	...	18	23	8	...	(b)
...	...	...	...	...	...	...	...	20	28	4	21	...	...	...	...	U
...	...	...	...	...	...	...	...	7	16	...	21	...	...	...	...	(a)
...	...	...	...	...	...	...	...	13	12	4	...	...	...	...	...	(b)
456	660	223	323	382	558	148	200	5,904	8,787	4,477	2,035	491	707	216	148	T Divi-
243	397	120	290	115	211	67	190	896	1,663	683	1,107	141	223	85	134	(a) sion
213	263	103	33	267	347	81	10	5,008	7,124	3,794	928	350	484	131	14	(b) *2 & 3
419	606	194	310	287	430	109	128	3,420	5,293	2,448	1,309	419	617	194	147	R
240	395	118	286	104	187	56	124	840	1,555	628	955	137	216	84	134	(a)
179	211	76	24	183	243	53	4	2,580	3,738	1,820	354	282	401	110	13	(b)
37	54	29	13	95	128	39	72	2,484	3,494	2,029	726	72	90	22	1	U
3	2	2	4	11	24	11	66	56	108	55	152	4	7	1	...	(a)
34	52	27	9	84	104	28	6	2,428	3,386	1,974	574	68	83	21	1	(b)

UNION TABLE B-XVI—SAMPLE PRINCIPAL HOUSEHOLD INDUSTRY CLASSIFIED BY HOUSEHOLD INDUSTRY

(Based on

Code No.		Household Industry (Division & Major Group only)	Total Rural Urban	Total				1 to 3 months			
				Households	Family workers		Hired workers	Households	Family workers		Hired workers
					Males	Females			Males	Females	
1		2	3	4	5	6	7	8	9	10	11
										CHINGLEPUT	
Major Group	23	Textile—Cotton ...	Total	4,223	6,431	3,673	1,545	9	12	8	7
			(a)	692	1,283	643	859	7	10	7	7
			(b)	3,531	5,148	3,030	686	2	2	1	...
			Rural	2,511	3,999	2,237	964	8	11	7	7
			(a)	630	1,160	576	643	7	10	7	7
			(b)	1,881	2,839	1,661	321	1	1	...	...
			Urban	1,712	2,432	1,436	581	1	1	1	...
			(a)	62	123	67	216	...	...	...	...
			(b)	1,650	2,309	1,369	365	1	1	1	...
Major Group	26	Textile—Silk ...	Total	833	1,204	640	269	...	...	...	...
			(a)	39	93	19	98	...	...	...	...
			(b)	794	1,111	621	171	...	...	...	...
			Rural	125	200	55	106	...	...	...	...
			(a)	34	84	18	96	...	...	...	...
			(b)	91	116	37	10	...	...	...	...
			Urban	708	1,004	585	163	...	...	...	...
			(a)	5	9	1	2	...	...	...	...
			(b)	703	995	584	161	...	...	...	...
										NORTH ARCOT	
		All Industries ...	**Total**	**10,805**	**16,500**	**8,330**	**3,105**	**112**	**175**	**92**	**53**
			(a)	**3,569**	**7,110**	**3,621**	**2,521**	**71**	**131**	**56**	**53**
			(b)	**7,236**	**9,390**	**4,709**	**584**	**41**	**44**	**36**	**...**
			Rural	**7,908**	**12,820**	**6,031**	**2,705**	**108**	**172**	**90**	**53**
			(a)	**3,410**	**6,856**	**3,463**	**2,365**	**70**	**130**	**56**	**53**
			(b)	**4,498**	**5,964**	**2,568**	**340**	**38**	**42**	**34**	**...**
			Urban	**2,897**	**3,680**	**2,299**	**400**	**4**	**3**	**2**	**...**
			(a)	**159**	**254**	**158**	**156**	**1**	**1**	**...**	**...**
			(b)	**2,738**	**3,426**	**2,141**	**244**	**3**	**2**	**2**	**...**
Division	*0	Agriculture, livestock, forestry, fishing and hunting	Total	1,436	2,876	1,334	857	6	9	1	...
			(a)	987	2,389	1,170	851	4	7	1	...
			(b)	449	487	164	6	2	2	...	...
			Rural	1,388	2,818	1,314	857	6	9	1	...
			(a)	978	2,369	1,164	851	4	7	1	...
			(b)	410	449	150	6	2	2	...	...
			Urban	48	58	20	...	...	...	...	...
			(a)	9	20	6	...	...	...	...	...
			(b)	39	38	14	...	...	...	...	...

(a) = With cultivation (b) = Without cultivation

PERIOD OF WORKING AND TOTAL NUMBER OF WORKERS ENGAGED IN IN ALL AREAS—*contd.*

20% *Sample)*

4 to 6 months				7 to 9 months				10 months to 1 year				Months not stated				
Households	Family workers Males	Family workers Females	Hired workers	Households	Family workers Males	Family workers Females	Hired workers	Households	Family workers Males	Family workers Females	Hired workers	Households	Family workers Males	Family workers Females	Hired workers	Code No.
12	13	14	15	16	17	18	19	20	21	22	23	24	25	26	27	1
DISTRICT—*contd.*																
119	193	75	84	165	249	73	82	3,755	5,733	3,409	1,350	175	244	108	22	T Major
63	112	38	73	60	118	42	77	514	970	519	690	48	73	37	12	(a) Gr.
56	81	37	11	105	131	31	5	3,241	4,763	2,890	660	127	171	71	10	(b) 23
91	149	49	78	98	150	52	11	2,183	3,499	2,036	847	131	190	93	21	R
62	111	37	73	49	94	31	11	466	876	465	540	46	69	36	12	(a)
29	38	12	5	49	56	21	...	1,717	2,623	1,571	307	85	121	57	9	(b)
28	44	26	6	67	99	21	71	1,572	2,234	1,373	503	44	54	15	1	U
1	1	1	...	11	24	11	66	48	94	54	150	2	4	1	...	(a)
27	43	25	6	56	75	10	5	1,524	2,140	1,319	353	42	50	14	1	(b)
3	13	3	...	6	16	3	50	808	1,149	617	219	16	26	17	...	T Major
3	13	3	...	3	13	1	50	30	62	12	48	3	5	3	...	(a) Gr.
...	...	...	...	3	3	2	...	778	1,087	605	171	13	21	14	...	(b) 26
3	13	3	...	3	13	1	50	107	151	35	56	12	23	16	...	R
3	13	3	...	3	13	1	50	25	53	11	46	3	5	3	...	(a)
...	...	...	...	...	...	...	...	82	98	24	10	9	18	13	...	(b)
...	...	...	...	3	3	2	...	701	998	582	163	4	3	1	...	U
...	...	...	...	...	...	...	...	5	9	1	2	...	...	...	...	(a)
...	...	...	...	3	3	2	...	696	989	581	161	4	3	1	...	(b)
DISTRICT																
608	**857**	**445**	**177**	**624**	**869**	**455**	**163**	**8,949**	**13,841**	**7,020**	**2,476**	**512**	**760**	**318**	**236**	**T All**
344	**587**	**308**	**169**	**222**	**414**	**216**	**124**	**2,745**	**5,606**	**2,882**	**1,948**	**187**	**372**	**159**	**227**	**(a) Indus-**
264	**268**	**137**	**8**	**402**	**455**	**239**	**39**	**6,204**	**8,235**	**4,138**	**528**	**325**	**388**	**159**	**9**	**(b) tries**
551	**802**	**403**	**163**	**428**	**675**	**292**	**125**	**6,444**	**10,571**	**5,021**	**2,133**	**377**	**600**	**225**	**231**	**R**
338	**578**	**306**	**155**	**212**	**398**	**209**	**113**	**2,608**	**5,386**	**2,737**	**1,817**	**182**	**364**	**155**	**227**	**(a)**
213	**224**	**97**	**8**	**216**	**277**	**83**	**12**	**3,836**	**5,185**	**2,284**	**316**	**195**	**236**	**70**	**4**	**(b)**
57	**53**	**42**	**14**	**196**	**194**	**163**	**38**	**2,505**	**3,270**	**1,999**	**343**	**135**	**160**	**93**	**5**	**U**
6	**9**	**2**	**14**	**10**	**16**	**7**	**11**	**137**	**220**	**145**	**131**	**5**	**8**	**4**	**...**	**(a)**
51	**44**	**40**	**...**	**186**	**178**	**156**	**27**	**2,368**	**3,050**	**1,854**	**212**	**130**	**152**	**89**	**5**	**(b)**
31	62	32	13	51	93	48	6	1,277	2,578	1,192	768	71	134	61	70	T Divi-
23	53	28	13	33	74	41	6	884	2,146	1,053	762	43	109	47	70	(a) sion
8	9	4	...	18	19	7	...	393	432	139	6	28	25	14	...	(b) 0*
29	60	31	13	47	88	47	6	1,238	2,530	1,175	768	68	131	60	70	R
23	53	28	13	31	71	40	6	878	2,130	1,049	762	42	108	46	70	(a)
6	7	3	...	16	17	7	...	360	400	126	6	26	23	14	...	(b)
2	2	1	...	4	5	1	...	39	48	17	...	3	3	1	...	U
...	...	...	...	2	3	1	...	6	16	4	...	1	1	1	...	(a)
2	2	1	...	2	2	...	...	33	32	13	...	2	2	..	...	(b)

UNION TABLE B-XVI—SAMPLE PRINCIPAL HOUSEHOLD INDUSTRY CLASSIFIED BY HOUSEHOLD INDUSTRY

(*Based on*

Code No.	Household Industry (Division & Major Group only)	Total Rural Urban	Total: House-holds	Total: Family workers Males	Total: Family workers Females	Total: Hired workers	1 to 3 months: House-holds	1 to 3 months: Family workers Males	1 to 3 months: Family workers Females	1 to 3 months: Hired workers
1	2	3	4	5	6	7	8	9	10	11
										NORTH ARCOT
Major Group 04	Livestock and Hunting ...	Total	1,425	2,850	1,324	848	5	8	1	...
		(a)	977	2,364	1,160	842	4	7	1	...
		(b)	448	486	164	6	1	1	...	...
		Rural	1,377	2,792	1,304	848	5	8	1	...
		(a)	968	2,344	1,154	842	4	7	1	...
		(b)	409	448	150	6	1	1	...	...
		Urban	48	58	20	...	...	...	...	...
		(a)	9	20	6	...	...	...	...	...
		(b)	39	38	14	...	...	...	...	...
Division* 2 & 3	Manufacturing ...	Total	9,369	13,624	6,996	2,248	106	166	91	53
		(a)	2,582	4,721	2,451	1,670	67	124	55	53
		(b)	6,787	8,903	4,545	578	39	42	36	...
		Rural	6,520	10,002	4,717	1,848	102	163	89	53
		(a)	2,432	4,487	2,299	1,514	66	123	55	53
		(b)	4,088	5,515	2,418	334	36	40	34	...
		Urban	2,849	3,622	2,279	400	4	3	2	...
		(a)	150	234	152	156	1	1	...	...
		(b)	2,699	3,388	2,127	244	3	2	2	...
Major Group 23	Textile—Cotton ...	Total	3,931	5,920	3,955	722	20	21	22	...
		(a)	934	1,747	1,122	423	7	8	5	...
		(b)	2,997	4,173	2,833	299	13	13	17	...
		Rural	2,469	3,891	2,569	509	18	20	20	...
		(a)	842	1,602	1,022	311	7	8	5	...
		(b)	1,627	2,289	1,547	198	11	12	15	...
		Urban	1,462	2,029	1,386	213	2	1	2	...
		(a)	92	145	100	112	...	...	...	...
		(b)	1,370	1,884	1,286	101	2	1	2	...
Major Group 28	Manufacture of Wood and Wooden Products	Total	1,576	2,224	1,154	362	12	13	3	...
		(a)	523	896	470	347	6	8	2	...
		(b)	1,053	1,328	684	15	6	5	1	...
		Rural	1,350	1,955	930	348	12	13	3	...
		(a)	508	876	447	335	6	8	2	...
		(b)	842	1,079	483	13	6	5	1	...
		Urban	226	269	224	14	...	...	...	...
		(a)	15	20	23	12	...	...	...	...
		(b)	211	249	201	2	...	...	...	...

(a) = With cultivation (b) = Without cultivation

PERIOD OF WORKING AND TOTAL NUMBER OF WORKERS ENGAGED IN IN ALL AREAS—*contd.*

20% *Sample*)

4 to 6 months				7 to 9 months				10 months to 1 year				Months not stated				
Households	Family workers Males	Family workers Females	Hired workers	Households	Family workers Males	Family workers Females	Hired workers	Households	Family workers Males	Family workers Females	Hired workers	Households	Family workers Males	Family workers Females	Hired workers	Code No.
12	13	14	15	16	17	18	19	20	21	22	23	24	25	26	27	1
DISTRICT—*contd.*																
23	43	26	12	51	93	48	6	1,276	2,576	1,190	760	70	130	59	70	T Major
15	34	22	12	33	74	41	6	883	2,144	1,051	754	42	105	45	70	(a) Gr.
8	9	4	...	18	19	7	...	393	432	139	6	28	25	14	...	(b) 04
21	41	25	12	47	88	47	6	1,237	2,528	1,173	760	67	127	58	70	R
15	34	22	12	31	71	40	6	877	2,128	1,047	754	41	104	44	70	(a)
6	7	3	...	16	17	7	...	360	400	126	6	26	23	14	...	(b)
2	2	1	...	4	5	1	...	39	48	17	...	3	3	1	...	U
...	...	...	...	2	3	1	...	6	16	4	...	1	1	1	...	(a)
2	2	1	...	2	2	...	...	33	32	13	...	2	2	...	...	(b)
577	793	413	164	573	776	407	157	7,672	11,263	5,828	1,708	441	626	257	166	T Division
321	534	280	156	189	340	175	118	1,861	3,460	1,829	1,186	144	263	112	157	(a)
256	259	133	8	384	436	232	39	5,811	7,803	3,999	522	297	363	145	9	(b) 2 &3*
522	742	372	150	381	587	245	119	5,206	8,041	3,846	1,365	309	469	165	161	R
315	525	278	142	181	327	169	107	1,730	3,256	1,688	1,055	140	256	109	157	(a)
207	217	94	8	200	260	76	12	3,476	4,785	2,158	310	169	213	56	4	(b)
55	51	41	14	192	189	162	38	2,466	3,222	1,982	343	132	157	92	5	U
6	9	2	14	8	13	6	11	131	204	141	131	4	7	3	...	(a)
49	42	39	...	184	176	156	27	2,335	3,018	1,841	212	128	150	89	5	(b)
66	90	62	6	90	143	91	16	3,648	5,511	3,687	691	107	155	93	9	T Major
41	68	44	6	47	89	53	14	798	1,508	973	394	41	74	47	9	(a) Gr.
25	22	18	...	43	54	38	2	2,850	4,003	2,714	297	66	81	46	...	(b) 23
54	77	52	6	65	107	59	8	2,257	3,577	2,372	486	75	110	66	9	R
40	65	44	6	44	83	48	7	711	1,374	880	289	40	72	45	9	(a)
14	12	8	...	21	24	11	1	1,546	2,203	1,492	197	35	38	21	...	(b)
12	13	10	...	25	36	32	8	1,391	1,934	1,315	205	32	45	27	...	U
1	3	...	...	3	6	5	7	87	134	93	105	1	2	2	...	(a)
11	10	10	...	22	30	27	1	1,304	1,800	1,222	100	31	43	25	...	(b)
152	200	124	20	117	162	80	29	1,209	1,719	904	178	86	130	43	135	T Major
84	136	78	17	37	62	31	27	362	625	340	170	34	65	19	133	(a) Gr.
68	64	46	3	80	100	49	2	847	1,094	564	8	52	65	24	2	(b) 28
146	190	122	10	101	140	65	27	1,017	1,495	705	176	74	117	35	135	R
83	135	78	7	36	60	31	27	349	608	317	168	34	65	19	133	(a)
63	55	44	3	65	80	34	...	668	887	388	8	40	52	16	2	(b)
1	10	2	10	16	22	15	2	192	224	199	2	12	13	8	...	U
6	1	...	10	1	2	...	...	13	17	23	2	...	...	...	...	(a)
5	9	2	...	15	20	15	2	179	207	176	...	12	13	8	...	(b)

UNION TABLE B-XVI—SAMPLE PRINCIPAL HOUSEHOLD INDUSTRY CLASSIFIED BY HOUSEHOLD INDUSTRY

(Based on

Code No.	Household Industry (Division & Major Group only)	Total Rural Urban	Total: Households	Total: Family workers Males	Total: Family workers Females	Total: Hired workers	1 to 3 months: Households	1 to 3 months: Family workers Males	1 to 3 months: Family workers Females	1 to 3 months: Hired workers
1	2	3	4	5	6	7	8	9	10	11
										SOUTH ARCOT
	All Industries ...	**Total**	**6,246**	**9,016**	**3,194**	**3,683**	**101**	**142**	**53**	**152**
		(a)	**2,359**	**3,984**	**1,529**	**3,372**	**69**	**110**	**40**	**152**
		(b)	**3,887**	**5,032**	**1,665**	**311**	**32**	**32**	**13**	**...**
		Rural	**5,210**	**7,684**	**2,596**	**3,286**	**95**	**134**	**49**	**152**
		(a)	**2,251**	**3,779**	**1,468**	**3,100**	**67**	**106**	**39**	**152**
		(b)	**2,959**	**3,905**	**1,128**	**186**	**28**	**28**	**10**	**...**
		Urban	**1,036**	**1,332**	**598**	**397**	**6**	**8**	**4**	**...**
		(a)	**108**	**205**	**61**	**272**	**2**	**4**	**1**	**...**
		(b)	**928**	**1,127**	**537**	**125**	**4**	**4**	**3**	**...**
Division *0	Agriculture, livestock, forestry, fishing and hunting	Total	697	1,179	336	518	1	2	...	...
		(a)	302	607	228	514	...	...	...	...
		(b)	395	572	108	4	1	2	...	...
		Rural	677	1,153	326	516	1	2	...	...
		(a)	299	601	227	512	...	...	...	...
		(b)	378	552	99	4	1	2	...	...
		Urban	20	26	10	2	...	...	...	...
		(a)	3	6	1	2	...	...	...	...
		(b)	17	20	9	...	...	...	...	...
Major Group 03	Fishing ...	Total	299	471	43	20	...	...	...	...
		(a)	30	48	4	16	...	...	...	...
		(b)	269	423	39	4	...	...	...	...
	...	Rural	299	471	43	20	...	...	...	...
		(a)	30	48	4	16	...	...	...	...
		(b)	269	423	39	4	...	...	...	...
Major Group 04	Livestock and Hunting ...	Total	367	669	270	496	...	...	...	...
		(a)	259	542	214	496	...	...	...	...
		(b)	108	127	56	...	...	...	...	...
		Rural	347	643	260	494	...	...	...	...
		(a)	256	536	213	494	...	...	...	...
		(b)	91	107	47	...	...	...	...	...
		Urban	20	26	10	2	...	...	...	...
		(a)	3	6	1	2	...	...	...	...
		(b)	17	20	9	...	...	...	...	...

(a) = With cultivation (b) = Without cultivation

PERIOD OF WORKING AND TOTAL NUMBER OF WORKERS ENGAGED IN IN ALL AREAS—*contd.*

20% *Sample*)

4 to 6 months				7 to 9 months				10 months to 1 year				Months not stated				
Households	Family workers Males	Family workers Females	Hired workers	Households	Family workers Males	Family workers Females	Hired workers	Households	Family workers Males	Family workers Females	Hired workers	Households	Family workers Males	Family workers Females	Hired workers	Code No.
12	13	14	15	16	17	18	19	20	21	22	23	24	25	26	27	1
DISTRICT																
641	**909**	**322**	**830**	**523**	**753**	**291**	**398**	**4,309**	**6,254**	**2,198**	**2,051**	**672**	**958**	**330**	**252**	**T All**
387	**605**	**225**	**811**	**237**	**395**	**143**	**362**	**1,380**	**2,395**	**941**	**1,811**	**286**	**479**	**180**	**236**	**(a) Indus-**
254	**304**	**97**	**19**	**286**	**358**	**148**	**36**	**2,929**	**3,859**	**1,257**	**240**	**386**	**479**	**150**	**16**	**(b) tries**
581	**851**	**286**	**705**	**450**	**665**	**237**	**366**	**3,516**	**5,198**	**1,745**	**1,834**	**568**	**836**	**279**	**229**	**R**
372	**581**	**219**	**689**	**228**	**379**	**139**	**346**	**1,309**	**2,256**	**896**	**1,693**	**275**	**457**	**175**	**220**	**(a)**
209	**270**	**67**	**16**	**222**	**286**	**98**	**20**	**2,207**	**2,942**	**849**	**141**	**293**	**379**	**104**	**9**	**(b)**
60	**58**	**36**	**125**	**73**	**88**	**54**	**32**	**793**	**1,056**	**453**	**217**	**104**	**122**	**51**	**23**	**U**
15	**24**	**6**	**122**	**9**	**16**	**4**	**16**	**71**	**139**	**45**	**118**	**11**	**22**	**5**	**16**	**(a)**
45	**34**	**30**	**3**	**64**	**72**	**50**	**16**	**722**	**917**	**408**	**99**	**93**	**100**	**46**	**7**	**(b)**
68	96	22	7	37	54	11	45	508	894	268	443	83	133	35	23	T Divi-
18	28	10	7	9	14	5	45	228	480	185	439	47	85	28	23	(a) sion
50	68	12	...	28	40	6	...	280	414	83	4	36	48	7	...	(b) 0 *
68	96	22	7	36	53	11	45	491	871	258	441	81	131	35	23	R
18	28	10	7	9	14	5	45	225	474	184	437	47	85	28	23	(a)
50	68	12	...	27	39	6	...	266	397	74	4	34	46	7	...	(b)
...	...	...	...	1	1	...	...	17	23	10	2	2	2	...	...	U
...	...	...	...	...	...	...	...	3	6	1	2	...	...	...	...	(a)
...	...	...	...	1	1	...	...	14	17	9	...	2	2	...	...	(b)
45	66	5	5	32	46	6	...	194	319	29	15	28	40	3	...	T Major
7	13	2	5	6	8	2	...	10	20	...	11	7	7	...	...	(a) Gr.
38	53	3	...	26	38	4	...	184	299	29	4	21	33	3	...	(b) 03
45	66	5	5	32	46	6	...	194	319	29	15	28	40	3	...	R
7	13	2	5	6	8	2	...	10	20	...	11	7	7	...	...	(a)
38	53	3	...	26	38	4	...	184	299	29	4	21	33	3	...	(b)
5	10	1	2	5	8	5	45	308	567	234	426	49	84	30	23	T Major
3	7	1	2	3	6	3	45	217	458	183	426	36	71	27	23	(a) Gr.
2	3	...	...	2	2	2	...	91	109	51	...	13	13	3	...	(b) 04
5	10	1	2	4	7	5	45	291	544	224	424	47	82	30	23	R
3	7	1	2	3	6	3	45	214	452	182	424	36	71	27	23	(a)
2	3	...	...	1	1	2	...	77	92	42	...	11	11	3	...	(b)
...	...	...	...	1	1	...	...	17	23	10	2	2	2	...	...	U
...	...	...	...	...	...	...	...	3	6	1	2	...	...	...	...	(a)
...	...	...	...	1	1	...	...	14	17	9	...	2	2	...	...	(b)

UNION TABLE B-XVI—SAMPLE PRINCIPAL HOUSEHOLD INDUSTRY CLASSIFIED BY HOUSEHOLD INDUSTRY

(Based on

Code No.	Household Industry (Division & Major Group only)	Total Rural Urban	Total: Households	Total: Family workers: Males	Total: Family workers: Females	Total: Hired workers	1 to 3 months: Households	1 to 3 months: Family workers: Males	1 to 3 months: Family workers: Females	1 to 3 months: Hired workers
1	2	3	4	5	6	7	8	9	10	11
										SOUTH ARCOT
Division* 2 & 3	Manufacturing ...	Total	5,549	7,837	2,858	3,165	100	140	53	152
		(a)	2,057	3,377	1,301	2,858	69	110	40	152
		(b)	3,492	4,460	1,557	307	31	30	13	...
		Rural	4,533	6,531	2,270	2,770	94	132	49	152
		(a)	1,952	3,178	1,241	2,588	67	106	39	152
		(b)	2,581	3,353	1,029	182	27	26	10	...
		Urban	1,016	1,306	588	395	6	8	4	...
		(a)	105	199	60	270	2	4	1	...
		(b)	911	1,107	528	125	4	4	3	...
Major Group 23	Textile—Cotton ...	Total	2,139	3,031	1,443	1,109	15	19	16	27
		(a)	683	1,160	571	962	9	15	12	27
		(b)	1,456	1,871	872	147	6	4	4	...
		Rural	1,538	2,229	1,035	903	11	13	13	27
		(a)	617	1,034	526	827	7	11	11	27
		(b)	921	1,195	509	76	4	2	2	...
		Urban	601	802	408	206	4	6	3	...
		(a)	66	126	45	135	2	4	1	...
		(b)	535	676	363	71	2	2	2	...
Major Group 28	Manufacture of Wood and Wooden Products	Total	1,311	1,874	645	642	43	62	13	72
		(a)	560	904	324	592	30	49	11	72
		(b)	751	970	321	50	13	13	2	...
		Rural	1,219	1,775	589	628	42	61	12	72
		(a)	547	883	316	582	30	49	11	72
		(b)	672	892	273	46	12	12	1	...
		Urban	92	99	56	14	1	1	1	...
		(a)	13	21	8	10	...	...	...	...
		(b)	79	78	48	4	1	1	1	...
Major Group 34-35	Non-metallic Mineral Products other than Petroleum and Coal	Total	599	923	329	459	14	19	14	12
		(a)	264	456	164	437	8	13	7	12
		(b)	335	467	165	22	6	6	7	...
		Rural	559	859	304	453	14	19	14	12
		(a)	261	452	163	436	8	13	7	12
		(b)	298	407	141	17	6	6	7	...
		Urban	40	64	25	6	...	...	...	...
		(a)	3	4	1	1	...	...	...	...
		(b)	37	60	24	5	...	...	...	...

(a) = With cultivation (b) = Without cultivation

PERIOD OF WORKING AND TOTAL NUMBER OF WORKERS ENGAGED IN IN ALL AREAS—*contd.*

20% *Sample*)

4 to 6 months				7 to 9 months				10 months to 1 year				Months not stated				
Households	Family workers Males	Family workers Females	Hired workers	Households	Family workers Males	Family workers Females	Hired workers	Households	Family workers Males	Family workers Females	Hired workers	Households	Family workers Males	Family workers Females	Hired workers	Code No.
12	13	14	15	16	17	18	19	20	21	22	23	24	25	26	27	1
DISTRICT—*contd.*																
573	813	300	823	486	699	280	353	3,801	5,360	1,930	1,608	589	825	295	229	T Division
369	577	215	804	228	381	138	317	1,152	1,915	756	1,372	239	394	152	213	(a)
204	236	85	19	258	318	142	36	2,649	3,445	1,174	236	350	431	143	16	(b) 2 &3*
513	755	264	698	414	612	226	321	3,025	4,327	1,487	1,393	487	705	244	206	R
354	553	209	682	219	365	134	301	1,084	1,782	712	1,256	228	372	147	197	(a)
159	202	55	16	195	247	92	20	1,941	2,545	775	137	259	333	97	9	(b)
60	58	36	125	72	87	54	32	776	1,033	443	215	102	120	51	23	U
15	24	6	122	9	16	4	16	68	133	44	116	11	22	5	16	(a)
45	34	30	3	63	71	50	16	708	900	399	99	91	98	46	7	(b)
114	172	79	176	172	242	134	163	1,720	2,439	1,134	710	118	159	80	33	T Major
91	150	65	174	77	130	57	142	460	783	397	593	46	82	40	26	(a) Gr.
23	22	14	2	95	112	77	21	1,260	1,656	737	117	72	77	40	7	(b) 23
95	151	66	69	132	192	98	154	1,229	1,770	798	640	71	103	60	13	R
83	136	60	69	75	126	57	142	412	691	361	576	40	70	37	13	(a)
12	15	6	...	57	66	41	12	817	1,079	437	64	31	33	23	...	(b)
19	21	13	107	40	50	36	9	491	669	336	70	47	56	20	20	U
8	14	5	105	2	4	...	...	48	92	36	17	6	12	3	13	(a)
11	7	8	2	38	46	36	9	443	577	300	53	41	44	17	7	(b)
157	216	76	176	121	183	68	85	787	1,137	377	221	203	276	111	88	T Major
99	147	55	166	65	109	38	77	277	463	161	197	89	136	59	80	(a) Gr.
58	69	21	10	56	74	30	8	510	674	216	24	114	140	52	8	(b) 28
153	213	74	176	107	171	55	82	733	1,075	347	210	184	255	101	88	R
97	145	54	166	61	105	34	77	272	451	159	187	87	133	58	80	(a)
56	68	20	10	46	66	21	5	461	624	188	23	97	122	43	8	(b)
4	3	2	...	14	12	13	3	54	62	30	11	19	21	10	...	U
2	2	1	...	4	4	4	...	5	12	2	10	2	3	1	...	(a)
2	1	1	...	10	8	9	3	49	50	28	1	17	18	9	...	(b)
101	162	55	171	79	119	43	50	327	494	185	216	78	129	32	10	T Major
69	119	40	171	33	59	20	47	121	208	79	197	33	57	18	10	(a) Gr.
32	43	15	...	46	60	23	3	206	286	106	19	45	72	14	...	(b) 34-35
98	158	50	171	72	110	39	50	300	450	171	210	75	122	30	10	R
69	119	40	171	33	59	20	47	118	204	78	196	33	57	18	10	(a)
29	39	10	...	39	51	19	3	182	246	93	14	42	65	12	...	(b)
3	4	5	...	7	9	4	...	27	44	14	6	3	7	2	...	U
...	...	...	...	...	...	...	...	3	4	1	1	...	...	...	...	(a)
3	4	5	...	7	9	4	...	24	40	13	5	3	7	2	...	(b)

UNION TABLE B-XVI—SAMPLE PRINCIPAL HOUSEHOLD INDUSTRY CLASSIFIED BY HOUSEHOLD INDUSTRY

(Based on

Code No.	Household Industry (Division & Major Group only)	Total Rural Urban	Total				1 to 3 months			
			House-holds	Family workers Males	Family workers Females	Hired workers	House-holds	Family workers Males	Family workers Females	Hired workers
1	2	3	4	5	6	7	8	9	10	11
										SALEM
	All Industries ...	**Total**	**19,372**	**29,104**	**17,990**	**6,296**	**208**	**286**	**179**	**201**
		(a)	**4,635**	**8,906**	**5,359**	**3,360**	**124**	**197**	**118**	**200**
		(b)	**14,737**	**20,198**	**12,631**	**2,936**	**84**	**89**	**61**	**1**
		Rural	**13,362**	**20,463**	**11,867**	**4,561**	**192**	**271**	**159**	**191**
		(a)	**4,447**	**8,546**	**5,152**	**3,144**	**123**	**195**	**116**	**190**
		(b)	**8,915**	**11,917**	**6,715**	**1,417**	**69**	**76**	**43**	**1**
		Urban	**6,010**	**8,641**	**6,123**	**1,735**	**16**	**15**	**20**	**10**
		(a)	**188**	**360**	**207**	**216**	**1**	**2**	**2**	**10**
		(b)	**5,822**	**8,281**	**5,916**	**1,519**	**15**	**13**	**18**	**...**
Division *0	Agriculture, livestock, forestry, fishing and hunting	Total	466	713	507	368	18	25	17	52
		(a)	271	501	381	362	14	20	13	52
		(b)	195	212	126	6	4	5	4	...
		Rural	432	679	483	358	18	25	17	52
		(a)	266	495	377	352	14	20	13	52
		(b)	166	184	106	6	4	5	4	...
		Urban	34	34	24	10	...	...	...	...
		(a)	5	6	4	10	...	...	...	...
		(b)	29	28	20	...	...	...	...	...
Major Group 00	Field Produce and Plantation Crops	Total	170	246	162	118	17	24	16	52
		(a)	70	123	85	113	14	20	13	52
		(b)	100	123	77	5	3	4	3	...
		Rural	158	230	154	118	17	24	16	52
		(a)	70	123	85	113	14	20	13	52
		(b)	88	107	69	5	3	4	3	...
		Urban	12	16	8	...	...	...	...	...
		(a)	...	...	...	...	...	...	...	...
		(b)	12	16	8	...	...	...	...	...
Major Group 04	Livestock and Hunting ...	Total	294	463	342	250	1	1	1	...
		(a)	200	375	293	249	...	...	...	...
		(b)	94	88	49	1	1	1	1	...
		Rural	272	445	326	240	1	1	1	...
		(a)	195	369	289	239	...	...	...	...
		(b)	77	76	37	1	1	1	1	...
		Urban	22	18	16	10	...	...	...	...
		(a)	5	6	4	10	...	...	...	...
		(b)	17	12	12	...	...	...	...	...

(a) = With cultivation (b) = Without cultivation

PERIOD OF WORKING AND TOTAL NUMBER OF WORKERS ENGAGED IN IN ALL AREAS—*contd.*

20% *Sample*)

4 to 6 months				7 to 9 months				10 months to 1 year				Months not stated				
Households	Family workers Males	Family workers Females	Hired workers	Households	Family workers Males	Family workers Females	Hired workers	Households	Family workers Males	Family workers Females	Hired workers	Households	Family workers Males	Family workers Females	Hired workers	Code No.
12	13	14	15	16	17	18	19	20	21	22	23	24	25	26	27	1
DISTRICT																
1,743	**2,480**	**1,714**	**1,013**	**905**	**1,278**	**854**	**498**	**15,619**	**23,762**	**14,480**	**4,311**	**897**	**1,298**	**763**	**273**	**T All**
937	**1,583**	**1,117**	**972**	**339**	**608**	**413**	**388**	**2,999**	**6,091**	**3,419**	**1,597**	**236**	**427**	**292**	**203**	**(a) Indus-**
806	**897**	**597**	**41**	**566**	**670**	**441**	**110**	**12,620**	**17,671**	**11,061**	**2,714**	**661**	**871**	**471**	**70**	**(b) tries**
1,687	**2,422**	**1,668**	**998**	**787**	**1,133**	**715**	**477**	**10,044**	**15,676**	**8,778**	**2,676**	**652**	**961**	**547**	**219**	**R**
928	**1,571**	**1,113**	**972**	**336**	**604**	**412**	**382**	**2,834**	**5,765**	**3,232**	**1,397**	**226**	**411**	**279**	**203**	**(a)**
759	**851**	**555**	**26**	**451**	**529**	**303**	**95**	**7,210**	**9,911**	**5,546**	**1,279**	**426**	**550**	**268**	**16**	**(b)**
56	**58**	**46**	**15**	**118**	**145**	**139**	**21**	**5,575**	**8,086**	**5,702**	**1,635**	**245**	**337**	**216**	**54**	**U**
9	**12**	**4**	...	**3**	**4**	**1**	**6**	**165**	**326**	**187**	**200**	**10**	**16**	**13**	...	**(a)**
47	**46**	**42**	**15**	**115**	**141**	**138**	**15**	**5,410**	**7,760**	**5,515**	**1,435**	**235**	**321**	**203**	**54**	**(b)**
121	186	120	36	20	34	26	25	274	416	307	162	33	52	37	93	T Divi-
53	105	70	35	10	22	17	21	176	318	253	162	18	36	28	92	(a) sion
68	81	50	1	10	12	9	4	98	98	54	...	15	16	9	1	(b) *0
109	170	112	36	19	33	25	20	255	403	293	157	31	48	36	93	R
53	105	70	35	9	21	16	16	172	313	250	157	18	36	28	92	(a)
56	65	42	1	10	12	9	4	83	90	43	...	13	12	8	1	(b)
12	16	8	...	1	1	1	5	19	13	14	5	2	4	1	...	U
...	...	...	...	1	1	1	5	4	5	3	5	...	...	...	...	(a)
12	16	8	...	...	...	...	...	15	8	11	...	2	4	1	...	(b)
107	158	100	36	11	15	14	4	21	27	20	1	14	22	12	25	T Major
43	80	51	35	4	5	7	...	4	6	7	1	5	12	7	25	(a) Gr.
64	78	49	1	7	10	7	4	17	21	13	...	9	10	5	...	(b) 00
96	143	92	36	11	15	14	4	20	26	20	1	14	22	12	25	R
43	80	51	35	4	5	7	...	4	6	7	1	5	12	7	25	(a)
53	63	41	1	7	10	7	4	16	20	13	...	9	10	5	...	(b)
11	15	8	...	...	...	...	...	1	1	...	...	...	...	...	...	U
...	...	...	...	...	...	...	...	...	...	...	...	...	...	...	...	(a)
11	15	8	...	...	...	...	...	1	1	...	...	...	...	...	...	(b)
14	28	20	...	9	19	12	21	252	388	287	161	18	27	22	68	T Major
10	25	19	...	6	17	10	21	172	312	246	161	12	21	18	67	(a) Gr.
4	3	1	...	3	2	2	...	80	76	41	...	6	6	4	1	(b) 04
13	27	20	...	8	18	11	16	234	376	273	156	16	23	21	68	R
10	25	19	...	5	16	9	16	168	307	243	156	12	21	18	67	(a)
3	2	1	...	3	2	2	...	66	69	30	...	4	2	3	1	(b)
1	1	...	...	1	1	1	5	18	12	14	5	2	4	1	...	U
...	...	...	...	1	1	1	5	4	5	3	5	...	...	...	...	(a)
1	1	...	...	...	...	...	...	14	7	11	...	2	4	1	...	(b)

UNION TABLE B-XVI—SAMPLE PRINCIPAL HOUSEHOLD INDUSTRY CLASSIFIED BY HOUSEHOLD INDUSTRY

(*Based on*

Code No.		Household Industry (Division & Major Group only)	Total Rural Urban	Total: Households	Total: Family workers Males	Total: Family workers Females	Total: Hired Workers	1 to 3 months: Households	1 to 3 months: Family workers Males	1 to 3 months: Family workers Females	1 to 3 months: Hired workers
1		2	3	4	5	6	7	8	9	10	11
											SALEM
Division	1	Mining and Quarrying ...	Total	5	9	...	...	...	...	...	...
			(a)	...	...	...	...	...	...	...	...
			(b)	5	9	...	...	...	...	...	...
			Rural	5	9	...	...	...	...	...	...
			(a)	...	...	...	...	...	...	...	...
			(b)	5	9	...	...	...	...	...	...
Major Group	10	Mining and Quarrying ...	Total	5	9	...	...	...	...	...	...
			(a)	...	...	...	...	...	...	...	...
			(b)	5	9	...	...	...	...	...	...
			Rural	5	9	...	...	...	...	...	...
			(a)	...	...	...	...	...	...	...	...
			(b)	5	9	...	...	...	...	...	...
Division	*2 & 3	Manufacturing ...	Total	18,901	28,382	17,483	5,928	190	261	162	149
			(a)	4,364	8,405	4,978	2,998	110	177	105	148
			(b)	14,537	19,977	12,505	2,930	80	84	57	1
			Rural	12,925	19,775	11,384	4,203	174	246	142	139
			(a)	4,181	8,051	4,775	2,792	109	175	103	138
			(b)	8,744	11,724	6,609	1,411	65	71	39	1
			Urban	5,976	8,607	6,099	1,725	16	15	20	10
			(a)	183	354	203	206	1	2	2	10
			(b)	5,793	8,253	5,896	1,519	15	13	18	...
Major Group	23	Textile—Cotton ...	Total	11,284	17,492	12,109	3,657	19	28	23	2
			(a)	2,135	4,482	2,558	1,580	7	14	7	2
			(b)	9,149	13,010	9,551	2,077	12	14	16	...
			Rural	6,423	10,363	6,713	2,288	13	21	13	2
			(a)	1,988	4,188	2,376	1,407	7	14	7	2
			(b)	4,435	6,175	4,337	881	6	7	6	...
			Urban	4,861	7,129	5,396	1,369	6	7	10	...
			(a)	147	294	182	173	...	...	...	...
			(b)	4,714	6,835	5,214	1,196	6	7	10	...

(a) = With cultivation (b) = Without cultivation

PERIOD OF WORKING AND TOTAL NUMBER OF WORKERS ENGAGED IN IN ALL AREAS—*contd.*

20% *Sample*)

4 to 6 months				7 to 9 months				10 months to 1 year				Months not stated				Code No.
House-holds	Family workers Males	Family workers Females	Hired wor-kers	House-holds	Family workers Males	Family workers Females	Hired wor-kers	House-holds	Family workers Males	Family workers Females	Hired wor-kers	House-holds	Family workers Males	Family workers Females	Hired wor-kers	
12	13	14	15	16	17	18	19	20	21	22	23	24	25	26	27	1
DISTRICT—*contd.*																
...	...	...	...	...	...	...	...	4	8	...	...	1	1	...	...	T Divi-
...	...	...	...	...	...	...	...	...	...	...	...	...	...	...	...	(a) sion
...	...	...	...	...	...	...	...	4	8	...	...	1	1	...	...	(b) 1
...	...	...	...	...	...	...	...	4	8	...	...	1	1	...	...	R
...	...	...	...	...	...	...	...	...	...	...	...	...	...	...	...	(a)
...	...	...	...	...	...	...	...	4	8	...	...	1	1	...	...	(b)
...	...	...	...	...	...	...	...	4	8	...	...	1	1	...	...	T Major
...	...	...	...	...	...	...	...	...	...	...	...	...	...	...	...	(a) Gr.
...	...	...	...	...	...	...	...	4	8	...	...	1	1	...	...	(b) 10
...	...	...	...	...	...	...	...	4	8	...	...	1	1	...	...	R
...	...	...	...	...	...	...	...	...	...	...	...	...	...	...	...	(a)
...	...	...	...	...	...	...	...	4	8	...	...	1	1	...	...	(b)
1,622	2,294	1,594	977	885	1,244	828	473	15,341	23,338	14,173	4,149	863	1,245	726	180	T Divi-
884	1,478	1,047	937	329	586	396	367	2,823	5,773	3,166	1,435	218	391	264	111	(a) sion
738	816	547	40	556	658	432	106	12,518	17,565	11,007	2,714	645	854	462	69	(b) *2&3
1,578	2,252	1,556	962	768	1,100	690	457	9,785	15,265	8,485	2,519	620	912	511	126	R
875	1,466	1,043	937	327	583	396	366	2,662	5,452	2,982	1,240	208	375	251	111	(a)
703	786	513	25	441	517	294	91	7,123	9,813	5,503	1,279	412	537	260	15	(b)
44	42	38	15	117	144	138	16	5,556	8,073	5,688	1,630	243	333	215	54	U
9	12	4	...	2	3	...	1	161	321	184	195	10	16	13	...	(a)
35	30	34	15	115	141	138	15	5,395	7,752	5,504	1,435	233	317	202	54	(b)
231	325	269	490	272	392	328	243	10,286	16,019	11,027	2,871	476	728	462	51	T Major
167	285	201	484	122	222	162	220	1,720	3,727	2,032	856	119	234	156	18	(a) Gr.
64	40	68	6	150	170	166	23	8,566	12,292	8,995	2,015	357	494	306	33	(b) 23
212	305	249	490	204	304	230	230	5,714	9,286	5,943	1,538	280	447	278	28	R
163	279	200	484	121	220	162	220	1,587	3,456	1,863	683	110	219	144	18	(a)
49	26	49	6	83	84	68	10	4,127	5,830	4,080	855	170	228	134	10	(b)
19	20	20	...	68	88	98	13	4,572	6,733	5,084	1,333	196	281	184	23	U
4	6	1	...	1	2	...	...	133	271	169	173	9	15	12	...	(a)
15	14	19	...	67	86	98	13	4,439	6,462	4,915	1,160	187	266	172	23	(b)

UNION TABLE B-XVI—SAMPLE PRINCIPAL HOUSEHOLD INDUSTRY CLASSIFIED BY HOUSEHOLD INDUSTRY

(Based on

Code No.		Household Industry (Division & Major Group only)	Total Rural Urban	Total: Households	Total: Family workers Males	Total: Family workers Females	Total: Hired workers	1 to 3 months: Households	1 to 3 months: Family workers Males	1 to 3 months: Family workers Females	1 to 3 months: Hired workers
1		2	3	4	5	6	7	8	9	10	11
											COIMBATORE
		All Industries ...	**Total**	**18,966**	**26,245**	**18,394**	**4,593**	**172**	**229**	**175**	**142**
			(a)	**5,266**	**9,183**	**7,054**	**3,388**	**100**	**154**	**130**	**137**
			(b)	**13,700**	**17,062**	**11,340**	**1,205**	**72**	**75**	**45**	**5**
			Rural	**16,548**	**23,277**	**16,917**	**4,039**	**165**	**224**	**170**	**127**
			(a)	**5,182**	**9,045**	**6,991**	**3,223**	**97**	**151**	**128**	**122**
			(b)	**11,366**	**14,232**	**9,926**	**816**	**68**	**73**	**42**	**5**
			Urban	**2,418**	**2,968**	**1,477**	**554**	**7**	**5**	**5**	**15**
			(a)	**84**	**138**	**63**	**165**	**3**	**3**	**2**	**15**
			(b)	**2,334**	**2,830**	**1,414**	**389**	**4**	**2**	**3**	...
Division	*0	Agriculture, livestock, forestry, fishing and hunting	Total	1,096	1,640	1,069	792	13	21	12	2
			(a)	585	1,089	712	773	7	13	7	2
			(b)	511	551	357	19	6	8	5	...
			Rural	1,012	1,556	1,008	690	13	21	12	2
			(a)	560	1,045	686	675	7	13	7	2
			(b)	452	511	322	15	6	8	5	...
			Urban	84	84	61	102	...	...	...	...
			(a)	25	44	26	98	...	...	...	...
			(b)	59	40	35	4	...	...	...	...
Major Group	00	Field Produce and Plantation Crops	Total	256	375	247	2	12	19	11	2
			(a)	60	97	72	2	6	11	6	2
			(b)	196	278	175	...	6	8	5	...
			Rural	250	371	241	2	12	19	11	2
			(a)	60	97	72	2	6	11	6	2
			(b)	190	274	169	...	6	8	5	...
			Urban	6	4	6	...	...	...	...	...
			(a)	...	...	...	...	...	...	...	...
			(b)	6	4	6	...	...	...	...	...
Major Group	04	Livestock and Hunting ...	Total	835	1,251	821	787	1	2	1	...
			(a)	525	992	640	771	1	2	1	...
			(b)	310	259	181	16	...	...	...	...
			Rural	758	1,172	766	688	1	2	1	...
			(a)	500	948	614	673	1	2	1	...
			(b)	258	224	152	15	...	...	...	...
			Urban	77	79	55	99	...	...	...	...
			(a)	25	44	26	98	...	...	...	...
			(b)	52	35	29	1	...	...	...	...

(a) = With cultivation (b) = Without cultivation

PERIOD OF WORKING AND TOTAL NUMBER OF WORKERS ENGAGED IN IN ALL AREAS—*contd.*

20% *Sample*)

4 to 6 months				7 to 9 months				10 months to 1 year				Months not stated				
Households	Family workers Males	Family workers Females	Hired workers	Households	Family workers Males	Family workers Females	Hired workers	Households	Family workers Males	Family workers Females	Hired workers	Households	Family workers Males	Family workers Females	Hired workers	Code No.
12	13	14	15	16	17	18	19	20	21	22	23	24	25	26	27	1
DISTRICT																
2,114	**2,908**	**2,286**	**586**	**1,276**	**1,660**	**1,407**	**305**	**14,652**	**20,460**	**13,890**	**3,473**	**752**	**988**	**636**	**87**	**T All**
1,060	**1,778**	**1,401**	**575**	**595**	**1,025**	**875**	**284**	**3,323**	**5,887**	**4,412**	**2,333**	**188**	**339**	**236**	**59**	**(a) Indus-**
1,054	**1,130**	**885**	**11**	**681**	**635**	**532**	**21**	**11,329**	**14,573**	**9,478**	**1,140**	**564**	**649**	**400**	**28**	**(b) tries**
2,062	**2,878**	**2,238**	**577**	**1,207**	**1,611**	**1,347**	**265**	**12,541**	**17,781**	**12,621**	**2,994**	**573**	**783**	**541**	**76**	**R**
1,053	**1,772**	**1,396**	**567**	**591**	**1,021**	**870**	**249**	**3,254**	**5,763**	**4,361**	**2,226**	**187**	**338**	**236**	**59**	**(a)**
1,009	**1,106**	**842**	**10**	**616**	**590**	**477**	**16**	**9,287**	**12,018**	**8,260**	**768**	**386**	**445**	**305**	**17**	**(b)**
52	**30**	**48**	**9**	**69**	**49**	**60**	**40**	**2,111**	**2,679**	**1,269**	**479**	**179**	**205**	**95**	**11**	**U**
7	**6**	**5**	**8**	**4**	**4**	**5**	**35**	**69**	**124**	**51**	**107**	**1**	**1**	...	...	**(a)**
45	**24**	**43**	**1**	**65**	**45**	**55**	**5**	**2,042**	**2,555**	**1,218**	**372**	**178**	**204**	**95**	**11**	**(b)**
174	273	167	26	69	104	65	40	788	1,164	778	714	52	78	47	10	T Divi-
79	149	76	26	36	69	38	39	436	807	561	697	27	51	30	9	(a) sion
95	124	91	...	33	35	27	1	352	357	217	17	25	27	17	1	(b) *0
167	271	158	26	62	99	58	4	721	1,089	735	648	49	76	45	10	R
78	148	75	26	32	65	33	4	416	768	541	634	27	51	30	9	(a)
89	123	83	...	30	34	25	...	305	321	194	14	22	25	15	1	(b)
7	2	9	...	7	5	7	36	67	75	43	66	3	2	2	...	U
1	1	1	...	4	4	5	35	20	39	20	63	...	...	...	...	(a)
6	1	8	...	3	1	2	1	47	36	23	3	3	2	2	...	(b)
122	176	127	...	25	36	23	...	88	129	77	...	9	15	9	...	T Major
35	56	43	...	3	5	4	...	13	20	13	...	3	5	6	...	(a) Gr.
87	120	84	...	22	31	19	...	75	109	64	...	6	10	3	...	(b) 00
119	176	122	...	25	36	23	...	85	125	76	...	9	15	9	...	R
35	56	43	...	3	5	4	...	13	20	13	...	3	5	6	...	(a)
84	120	79	...	22	31	19	...	72	105	63	...	6	10	3	...	(b)
3	...	5	...	...	...	...	...	3	4	1	...	...	...	...	...	U
...	...	...	...	...	...	...	...	...	...	...	...	...	...	...	...	(a)
3	...	5	...	...	...	...	...	3	4	1	...	...	...	...	...	(b)
52	97	40	26	44	68	42	40	695	1,021	700	711	43	63	38	10	T Major
44	93	33	26	33	64	34	39	423	787	548	697	24	46	24	9	(a) Gr.
8	4	7	...	11	4	8	1	272	234	152	14	19	17	14	1	(b) 04
48	95	36	26	37	63	35	4	632	951	658	648	40	61	36	10	R
43	92	32	26	29	60	29	4	403	748	528	634	24	46	24	9	(a)
5	3	4	...	8	3	6	...	229	203	130	14	16	15	12	1	(b)
4	2	4	...	7	5	7	36	63	70	42	63	3	2	2	...	U
1	1	1	...	4	4	5	35	20	39	20	63	...	...	...	...	(a)
3	1	3	...	3	1	2	1	43	31	22	...	3	2	2	...	(b)

UNION TABLE B-XVI—SAMPLE PRINCIPAL HOUSEHOLD INDUSTRY CLASSIFIED BY HOUSEHOLD INDUSTRY

(Based on

Code No.	Household Industry (Division & Major Group only)	Total Rural Urban	Total: Households	Total: Family workers Males	Total: Family workers Females	Total: Hired workers	1 to 3 months: Households	1 to 3 months: Family workers Males	1 to 3 months: Family workers Females	1 to 3 months: Hired workers
1	2	3	4	5	6	7	8	9	10	11
									COIMBATORE	
Division *2 & 3	Manufacturing ...	Total	17,870	24,605	17,325	3,801	159	208	163	140
		(a)	4,681	8,094	6,342	2,615	93	141	123	135
		(b)	13,189	16,511	10,983	1,186	66	67	40	5
		Rural	15,536	21,721	15,909	3,349	152	203	158	125
		(a)	4,622	8,000	6,305	2,548	90	138	121	120
		(b)	10,914	13,721	9,604	801	62	65	37	5
		Urban	2,334	2,884	1,416	452	7	5	5	15
		(a)	59	94	37	67	3	3	2	15
		(b)	2,275	2,790	1,379	385	4	2	3	...
Major Group 20	Foodstuffs ...	Total	2,038	2,941	1,991	331	49	66	58	14
		(a)	721	1,213	849	279	31	43	45	14
		(b)	1,317	1,728	1,142	52	18	23	13	...
		Rural	1,977	2,862	1,964	306	47	64	57	14
		(a)	717	1,208	846	272	31	43	45	14
		(b)	1,260	1,654	1,118	34	16	21	12	...
		Urban	61	79	27	25	2	2	1	...
		(a)	4	5	3	7	...	...	...	...
		(b)	57	74	24	18	2	2	1	...
Major Group 23	Textile—Cotton ...	Total	10,428	14,515	12,696	2,561	49	59	78	95
		(a)	3,144	5,485	4,843	1,847	35	52	60	95
		(b)	7,284	9,030	7,853	714	14	7	18	...
		Rural	9,027	12,816	11,684	2,346	47	58	75	81
		(a)	3,126	5,460	4,824	1,820	34	51	58	81
		(b)	5,901	7,356	6,860	526	13	7	17	...
		Urban	1,401	1,699	1,012	215	2	1	3	14
		(a)	18	25	19	27	1	1	2	14
		(b)	1,383	1,674	993	188	1	...	1	...
									THE NILGIRIS	
	All Industries ...	**Total**	**207**	**269**	**105**	**142**	**9**	**11**	**5**	**4**
		(a)	**59**	**104**	**53**	**121**	**2**	**4**	**2**	**3**
		(b)	**148**	**165**	**52**	**21**	**7**	**7**	**3**	**1**
		Rural	**76**	**112**	**40**	**66**	**1**	**3**	**2**	**3**
		(a)	**33**	**61**	**33**	**54**	**1**	**3**	**2**	**3**
		(b)	**43**	**51**	**7**	**12**	...	...	...	...
		Urban	**131**	**157**	**65**	**76**	**8**	**8**	**3**	**1**
		(a)	**26**	**43**	**20**	**67**	**1**	**1**	...	...
		(b)	**105**	**114**	**45**	**9**	**7**	**7**	**3**	**1**

(a) = With cultivation (b) = Without cultivation

PERIOD OF WORKING AND TOTAL NUMBER OF WORKERS ENGAGED IN IN ALL AREAS—*contd.*

20% *Sample*)

4 to 6 months				7 to 9 months				10 months to 1 year				Months not stated				
Households	Family workers Males	Family workers Females	Hired workers	Households	Family workers Males	Family workers Females	Hired workers	Households	Family workers Males	Family workers Females	Hired workers	Households	Family workers Males	Family workers Females	Hired workers	Code No.
12	13	14	15	16	17	18	19	20	21	22	23	24	25	26	27	1
DISTRICT—*contd.*																
1,940	2,635	2,119	560	1,207	1,556	1,342	265	13,864	19,296	13,112	2,759	700	910	589	77	T Divi-
981	1,629	1,325	549	559	956	837	245	2,887	5,080	3,851	1,636	161	288	206	50	(a) sion
959	1,006	794	11	648	600	505	20	10,977	14,216	9,261	1,123	539	622	383	27	(b) *2&3
1,895	2,607	2,080	551	1,145	1,512	1,289	261	11,820	16,692	11,886	2,346	524	707	496	66	R
975	1,624	1,321	541	559	956	837	245	2,838	4,995	3,820	1,592	160	287	206	50	(a)
920	983	759	10	586	556	452	16	8,982	11,697	8,066	754	364	420	290	16	(b)
45	28	39	9	62	44	53	4	2,044	2,604	1,226	413	176	203	93	11	U
6	5	4	8	...	...	...	...	49	85	31	44	1	1	...	...	(a)
39	23	35	1	62	44	53	4	1,995	2,519	1,195	369	175	202	93	11	(b)
893	1,284	914	53	250	356	241	23	761	1,112	697	234	85	123	81	7	T Major
343	574	402	48	87	153	101	19	229	384	265	193	31	59	36	5	(a) Gr.
550	710	512	5	163	203	140	4	532	728	432	41	54	64	45	2	(b) 20
892	1,283	914	53	245	351	240	20	716	1,052	673	212	77	112	80	7	R
343	574	402	48	87	153	101	19	225	379	262	186	31	59	36	5	(a)
549	709	512	5	158	198	139	1	491	673	411	26	46	53	44	2	(b)
1	1	...	...	5	5	1	3	45	60	24	22	8	11	1	...	U
...	...	...	...	...	...	...	...	4	5	3	7	...	...	...	...	(a)
1	1	...	...	5	5	1	3	41	55	21	15	8	11	1	...	(b)
674	926	990	430	615	784	913	118	8,719	12,293	10,308	1,898	371	453	407	20	T Major
527	877	833	430	405	686	685	116	2,083	3,710	3,120	1,195	94	160	145	11	(a) Gr.
147	49	157	...	210	98	228	2	6,636	8,583	7,188	703	277	293	262	9	(b) 23
661	924	975	424	590	778	885	118	7,462	10,714	9,410	1,712	267	342	339	11	R
525	876	831	424	405	686	685	116	2,068	3,687	3,105	1,188	94	160	145	11	(a)
136	48	144	...	185	92	200	2	5,394	7,027	6,305	524	173	182	194	...	(b)
13	2	15	6	25	6	28	...	1,257	1,579	898	186	104	111	68	9	U
2	1	2	6	...	...	...	...	15	23	15	7	...	...	...	...	(a)
11	1	13	...	25	6	28	...	1,242	1,556	883	179	104	111	68	9	(b)
DISTRICT																
24	29	18	31	14	17	6	19	146	195	76	88	14	17	...	...	T All
13	17	13	25	4	7	3	19	39	75	35	74	1	1	...	...	(a) Indus-
11	12	5	6	10	10	3	...	107	120	41	14	13	16	...	...	(b) tries
12	17	8	21	10	15	4	19	50	72	26	23	3	5	...	...	R
6	10	6	15	4	7	3	19	21	40	22	17	1	1	...	...	(a)
6	7	2	6	6	8	1	...	29	32	4	6	2	4	...	...	(b)
12	12	10	10	4	2	2	...	96	123	50	65	11	12	...	...	U
7	7	7	10	...	...	...	...	18	35	13	57	...	...	...	...	(a)
5	5	3	...	4	2	2	...	78	88	37	8	11	12	...	...	(b)

UNION TABLE B-XVI—SAMPLE PRINCIPAL HOUSEHOLD INDUSTRY CLASSIFIED BY HOUSEHOLD INDUSTRY

(Based on

Code No.	Household Industry (Division & Major Group only)	Total Rural Urban	Total: Households	Total: Family workers: Males	Total: Family workers: Females	Total: Hired workers	1 to 3 months: Households	1 to 3 months: Family workers: Males	1 to 3 months: Family workers: Females	1 to 3 months: Hired workers
1	2	3	4	5	6	7	8	9	10	11
										THE NILGIRIS
Division *0	Agriculture, livestock, forestry, fishing and hunting	Total	81	112	51	92	...	...	...	...
		(a)	40	75	33	84	...	...	...	...
		(b)	41	37	18	8	...	...	...	...
		Rural	29	48	23	35	...	...	...	...
		(a)	22	41	20	35	...	...	...	...
		(b)	7	7	3	...	...	...	...	...
		Urban	52	64	28	57	...	...	...	...
		(a)	18	34	13	49	...	...	...	...
		(b)	34	30	15	8	...	...	...	...
Major Group 04	Livestock and Hunting ...	Total	80	111	51	92	...	...	...	...
		(a)	40	75	33	84	...	...	...	...
		(b)	40	36	18	8	...	...	...	...
		Rural	28	47	23	35	...	...	...	...
		(a)	22	41	20	35	...	...	...	...
		(b)	6	6	3	...	...	...	...	...
		Urban	52	64	28	57	...	...	...	...
		(a)	18	34	13	49	...	...	...	...
		(b)	34	30	15	8	...	...	...	...
Division *2 & 3	Manufacturing ...	Total	126	157	54	50	9	11	5	4
		(a)	19	29	20	37	2	4	2	3
		(b)	107	128	34	13	7	7	3	1
		Rural	47	64	17	31	1	3	2	3
		(a)	11	20	13	19	1	3	2	3
		(b)	36	44	4	12	...	...	...	...
		Urban	79	93	37	19	8	8	3	1
		(a)	8	9	7	18	1	1	...	...
		(b)	71	84	30	1	7	7	3	1
Major Group 20	Foodstuffs ...	Total	15	24	5	4	...	...	...	...
		(a)	...	...	...	...	...	...	...	...
		(b)	15	24	5	4	...	...	...	...
		Rural	6	6	...	4	...	...	...	...
		(a)	...	...	...	...	...	...	...	...
		(b)	6	6	...	4	...	...	...	...
		Urban	9	18	5	...	...	...	...	...
		(a)	...	...	...	...	...	...	...	...
		(b)	9	18	5	...	...	...	...	...

(a) = With cultivation (b) = Without cultivation

PERIOD OF WORKING AND TOTAL NUMBER OF WORKERS ENGAGED IN IN ALL AREAS—*contd.*

20% *Sample*)

4 to 6 months				7 to 9 months				10 months to 1 year				Months not stated				
Households	Family workers Males	Family workers Females	Hired workers	Households	Family workers Males	Family workers Females	Hired workers	Households	Family workers Males	Family workers Females	Hired workers	Households	Family workers Males	Family workers Females	Hired workers	Code No.
12	13	14	15	16	17	18	19	20	21	22	23	24	25	26	27	1
DISTRICT—*contd.*																
4	4	5	12	5	7	2	19	70	99	44	61	2	2	...	...	T Division
4	4	5	12	2	4	1	19	33	66	27	53	1	1	...	...	(a)
...	...	...	...	3	3	1	...	37	33	17	8	1	1	...	...	(b) *0
1	1	1	4	4	6	2	19	23	40	20	12	1	1	...	...	R
1	1	1	4	2	4	1	19	18	35	18	12	1	1	...	...	(a)
...	...	...	...	2	2	1	...	5	5	2	...	...	...	...	...	(b)
3	3	4	8	1	1	...	...	47	59	24	49	1	1	...	...	U
3	3	4	8	...	...	...	...	15	31	9	41	...	...	...	...	(a)
...	...	...	...	1	1	...	...	32	28	15	8	1	1	...	...	(b)
4	4	5	12	5	7	2	19	69	98	44	61	2	2	...	...	T Major
4	4	5	12	2	4	1	19	33	66	27	53	1	1	...	...	(a) Gr.
...	...	...	...	3	3	1	...	36	32	17	8	1	1	...	...	(b) 04
1	1	1	4	4	6	2	19	22	39	20	12	1	1	...	...	R
1	1	1	4	2	4	1	19	18	35	18	12	1	1	...	...	(a)
...	...	...	...	2	2	1	...	4	4	2	...	...	...	...	...	(b)
3	3	4	8	1	1	...	...	47	59	24	49	1	1	...	...	U
3	3	4	8	...	...	...	...	15	31	9	41	...	...	...	...	(a)
...	...	...	...	1	1	...	...	32	28	15	8	1	1	...	...	(b)
20	25	13	19	9	10	4	...	76	96	32	27	12	15	...	...	T Division
9	13	8	13	2	3	2	...	6	9	8	21	...	...	...	...	(a)
11	12	5	6	7	7	2	...	70	87	24	6	12	15	...	...	(b) *2 & 3
11	16	7	17	6	9	2	...	27	32	6	11	2	4	...	...	R
5	9	5	11	2	3	2	...	3	5	4	5	...	...	...	...	(a)
6	7	2	6	4	6	...	...	24	27	2	6	2	4	...	...	(b)
9	9	6	2	3	1	2	...	49	64	26	16	10	11	...	...	U
4	4	3	2	...	...	...	...	3	4	4	16	...	...	...	...	(a)
5	5	3	...	3	1	2	...	46	60	22	...	10	11	...	...	(b)
1	1	1	...	...	...	...	...	14	23	4	4	...	...	...	...	T Major
...	...	...	...	...	...	...	...	...	...	...	...	...	...	...	...	(a) Gr.
1	1	1	...	...	...	...	...	14	23	4	4	...	...	...	...	(b) 20
...	...	...	...	...	...	...	...	6	6	...	4	...	...	...	...	R
...	...	...	...	...	...	...	...	...	...	...	...	...	...	...	...	(a)
...	...	...	...	...	...	...	...	6	6	...	4	...	...	...	...	(b)
1	1	1	...	...	...	...	...	8	17	4	...	...	...	...	...	U
...	...	...	...	...	...	...	...	...	...	...	...	...	...	...	...	(a)
1	1	1	...	...	...	...	...	8	17	4	...	...	...	...	...	(b)

UNION TABLE B-XVI—SAMPLE PRINCIPAL HOUSEHOLD INDUSTRY CLASSIFIED BY HOUSEHOLD INDUSTRY

(Based on

Code No.	Household Industry (Division & Major Group only)	Total Rural Urban	Total: Households	Total: Family workers Males	Total: Family workers Females	Total: Hired workers	1 to 3 months: Households	1 to 3 months: Family workers Males	1 to 3 months: Family workers Females	1 to 3 months: Hired workers
1	2	3	4	5	6	7	8	9	10	11
										THE NILGIRIS
Major Group 27	Textile—Miscellaneous ...	Total	16	11	10	4	...	...	...	...
		(a)	1	1	1	2	...	...	...	...
		(b)	15	10	9	2	...	...	...	...
		Rural	3	2	1	2	...	...	...	...
		(a)	...	...	...	...	...	...	...	...
		(b)	3	2	1	2	...	...	...	...
		Urban	13	9	9	2	...	...	...	...
		(a)	1	1	1	2	...	...	...	...
		(b)	12	8	8	...	...	...	...	...
Major Group 28	Manufacture of Wood and Wooden Products	Total	28	33	12	1	8	8	3	1
		(a)	4	4	2	...	1	1	...	...
		(b)	24	29	10	1	7	7	3	1
		Rural	6	7	2	...	...	...	...	...
		(a)	1	1	1	...	...	...	...	...
		(b)	5	6	1	...	...	...	...	...
		Urban	22	26	10	1	8	8	3	1
		(a)	3	3	1	...	1	1	...	...
		(b)	19	23	9	1	7	7	3	1
Major Group 33	Chemicals and Chemical Products	Total	13	20	4	20	1	3	2	3
		(a)	3	6	4	14	1	3	2	3
		(b)	10	14	...	6	...	...	...	...
		Rural	11	18	4	20	1	3	2	3
		(a)	3	6	4	14	1	3	2	3
		(b)	8	12	...	6	...	...	...	...
		Urban	2	2	...	...	...	...	...	...
		(a)	...	...	...	...	...	...	...	...
		(b)	2	2	...	...	...	...	...	...
Major Group 36	Basic Metals and their Products except Machinery and Transport Equipment	Total	15	25	3	5	...	...	...	...
		(a)	3	5	2	5	...	...	...	...
		(b)	12	20	1	...	...	...	...	...
		Rural	9	13	3	5	...	...	...	...
		(a)	3	5	2	5	...	...	...	...
		(b)	6	8	1	...	...	...	...	...
		Urban	6	12	...	...	...	...	...	...
		(a)	...	...	...	...	...	...	...	...
		(b)	6	12	...	...	...	...	...	...

(a) = With cultivation (b) = Without cultivation

PERIOD OF WORKING AND TOTAL NUMBER OF WORKERS ENGAGED IN IN ALL AREAS—*contd.*

20% *Sample)*

4 to 6 months				7 to 9 months				10 months to 1 year				Months not stated				
Households	Family workers: Males	Family workers: Females	Hired workers	Households	Family workers: Males	Family workers: Females	Hired workers	Households	Family workers: Males	Family workers: Females	Hired workers	Households	Family workers: Males	Family workers: Females	Hired workers	Code No.
12	13	14	15	16	17	18	19	20	21	22	23	24	25	26	27	1
DISTRICT—*contd.*																
1	1	1	2	2	...	2	...	11	7	7	2	2	3	...	...	T Major
1	1	1	2	...	...	...	...	...	...	...	...	...	...	...	...	(a) Gr.
...	...	...	...	2	...	2	...	11	7	7	2	2	3	...	...	(b) 27
...	...	...	...	...	...	...	...	3	2	1	2	...	...	...	...	R
...	...	...	...	...	...	...	...	...	...	...	...	...	...	...	...	(a)
...	...	...	...	...	...	...	...	3	2	1	2	...	...	...	...	(b)
1	1	1	2	2	...	2	...	8	5	6	...	2	3	...	...	U
1	1	1	2	...	...	...	...	...	...	...	...	...	...	...	...	(a)
...	...	...	...	2	...	2	...	8	5	6	...	2	3	...	...	(b)
5	5	1	...	1	1	1	...	9	13	7	...	5	6	...	...	T Major
2	2	1	...	1	1	1	...	...	...	...	...	...	...	...	...	(a) Gr.
3	3	...	...	...	...	...	...	9	13	7	...	5	6	...	...	(b) 28
2	2	...	...	1	1	1	...	2	2	1	...	1	2	...	...	R
...	...	...	...	1	1	1	...	...	...	...	...	...	...	...	...	(a)
2	2	...	...	...	...	...	...	2	2	1	...	1	2	...	...	(b)
3	3	1	...	...	...	...	...	7	11	6	...	4	4	...	...	U
2	2	1	...	...	...	...	...	...	...	...	...	...	...	...	...	(a)
1	1	...	...	...	...	...	...	7	11	6	...	4	4	...	...	(b)
4	5	2	17	3	5	...	...	4	5	...	...	1	2	...	...	T Major
2	3	2	11	...	...	...	...	...	...	...	...	...	...	...	...	(a) Gr.
2	2	...	6	3	5	...	...	4	5	...	...	1	2	...	...	(b) 33
4	5	2	17	3	5	...	...	2	3	...	...	1	2	...	...	R
2	3	2	11	...	...	...	...	...	...	...	...	...	...	...	...	(a)
2	2	...	6	3	5	...	...	2	3	...	...	1	2	...	...	(b)
...	...	...	...	...	...	...	...	2	2	...	...	...	...	...	...	U
...	...	...	...	...	...	...	...	...	...	...	...	...	...	...	...	(a)
...	...	...	...	...	...	...	...	2	2	...	...	...	...	...	...	(b)
4	7	1	...	1	2	1	...	10	16	1	5	...	...	...	...	T Major
1	2	...	...	1	2	1	...	1	1	1	5	...	...	...	...	(a) Gr.
3	5	1	...	...	...	...	...	9	15	..	...	...	...	...	...	(b) 36
2	4	1	...	1	2	1	...	6	7	1	5	...	...	...	...	R
1	2	...	...	1	2	1	...	1	1	1	5	...	...	...	...	(a)
1	2	1	...	...	...	...	...	5	6	...	...	...	...	...	...	(b)
2	3	...	...	...	...	...	...	4	9	...	...	...	...	...	...	U
...	...	...	...	...	...	...	...	...	...	...	...	...	...	...	...	(a)
2	3	...	...	...	...	...	...	4	9	...	...	...	...	...	...	(b)

UNION TABLE B-XVI—SAMPLE PRINCIPAL HOUSEHOLD INDUSTRY CLASSIFIED BY HOUSEHOLD INDUSTRY

(Based on

Code No.	Household Industry (Division & Major Group only)	Total Rural Urban	Total: Households	Total: Family workers Males	Total: Family workers Females	Total: Hired workers	1 to 3 months: Households	1 to 3 months: Family workers Males	1 to 3 months: Family workers Females	1 to 3 months: Hired workers
1	2	3	4	5	6	7	8	9	10	11
										THE NILGIRIS
Major Group 39	Miscellaneous Manufacturing Industries	Total	16	20	1	...	...	...	...	...
		(a)	1	3	1	...	...	...	...	...
		(b)	15	17	...	...	...	...	...	...
		Rural	6	10	1	...	...	...	...	...
		(a)	1	3	1	...	...	...	...	...
		(b)	5	7	...	...	...	...	...	...
		Urban	10	10	...	...	...	...	...	...
		(a)	...	...	...	...	...	...	...	...
		(b)	10	10	...	...	...	...	....	...
										MADURAI
	All Industries ...	**Total**	**7,542**	**9,974**	**4,994**	**1,984**	**79**	**104**	**66**	**31**
		(a)	**1,467**	**2,493**	**1,471**	**1,361**	**47**	**76**	**44**	**25**
		(b)	**6,075**	**7,481**	**3,523**	**623**	**32**	**28**	**22**	**6**
		Rural	**4,318**	**6,123**	**2,897**	**1,465**	**61**	**82**	**51**	**24**
		(a)	**1,370**	**2,327**	**1,397**	**1,295**	**38**	**60**	**38**	**20**
		(b)	**2,948**	**3,796**	**1,500**	**170**	**23**	**22**	**13**	**4**
		Urban	**3,224**	**3,851**	**2,097**	**519**	**18**	**22**	**15**	**7**
		(a)	**97**	**166**	**74**	**66**	**9**	**16**	**6**	**5**
		(b)	**3,127**	**3,685**	**2,023**	**453**	**9**	**6**	**9**	**2**
Division *0	Agriculture, livestock, forestry, fishing and hunting	Total	312	444	259	401	3	5	1	2
		(a)	159	317	188	397	3	5	1	2
		(b)	153	127	71	4	...	...	...	...
		Rural	237	381	218	396	1	2	1	2
		(a)	143	294	179	394	1	2	1	2
		(b)	94	87	39	2	...	...	...	...
		Urban	75	63	41	5	2	3	...	...
		(a)	16	23	9	3	2	3	...	...
		(b)	59	40	32	2	...	...	...	...
Major Group 04	Livestock and Hunting	Total	298	428	254	395	3	5	1	2
		(a)	157	313	187	392	3	5	1	2
		(b)	141	115	67	3	...	...	...	...
		Rural	223	365	213	390	1	2	1	2
		(a)	141	290	178	389	1	2	1	2
		(b)	82	75	35	1	...	...	...	...
		Urban	75	63	41	5	2	3	...	...
		(a)	16	23	9	3	2	3	...	...
		(b)	59	40	32	2	...	...	...	...

(a) = With cultivation (b) = Without cultivation

PERIOD OF WORKING AND TOTAL NUMBER OF WORKERS ENGAGED IN IN ALL AREAS—*contd.*

20% *Sample*)

4 to 6 months				7 to 9 months				10 months to 1 year				Months not stated				
Households	Family workers Males	Family workers Females	Hired workers	Households	Family workers Males	Family workers Females	Hired workers	Households	Family workers Males	Family workers Females	Hired workers	Households	Family workers Males	Family workers Females	Hired workers	Code No.
12	13	14	15	16	17	18	19	20	21	22	23	24	25	26	27	1
DISTRICT—*concld.*																
1	3	1	...	2	2	...	...	9	11	...	...	4	4	...	...	T Major
1	3	1	...	...	...	...	...	...	...	...	...	...	...	...	...	(a) Gr.
...	...	...	...	2	2	...	...	9	11	...	...	4	4	...	...	(b) 39
1	3	1	...	1	1	...	...	4	6	...	...	...	...	...	...	R
1	3	1	...	...	...	...	...	...	...	...	...	...	...	...	...	(a)
...	...	...	...	1	1	...	...	4	6	...	...	...	...	...	...	(b)
...	...	...	...	1	1	...	...	5	5	...	...	4	4	...	...	U
...	...	...	...	...	...	...	...	...	...	...	...	...	...	...	...	(a)
...	...	...	...	1	1	...	...	5	5	...	...	4	4	...	...	(b)
DISTRICT																
525	**676**	**404**	**309**	**573**	**717**	**387**	**166**	**5,736**	**7,630**	**3,775**	**1,408**	**629**	**847**	**362**	**70**	**T All**
231	**365**	**248**	**283**	**191**	**310**	**177**	**119**	**874**	**1,538**	**876**	**886**	**124**	**204**	**126**	**48**	**(a) Indus-**
294	**311**	**156**	**26**	**382**	**407**	**210**	**47**	**4,862**	**6,092**	**2,899**	**522**	**505**	**643**	**236**	**22**	**(b) tries**
452	**629**	**351**	**302**	**452**	**588**	**316**	**142**	**2,963**	**4,268**	**1,932**	**954**	**390**	**556**	**247**	**43**	**R**
227	**359**	**244**	**281**	**181**	**293**	**173**	**115**	**808**	**1,421**	**823**	**842**	**116**	**194**	**119**	**37**	**(a)**
225	**270**	**107**	**21**	**271**	**295**	**143**	**27**	**2,155**	**2,847**	**1,109**	**112**	**274**	**362**	**128**	**6**	**(b)**
73	**47**	**53**	**7**	**121**	**129**	**71**	**24**	**2,773**	**3,362**	**1,843**	**454**	**239**	**291**	**115**	**27**	**U**
4	**6**	**4**	**2**	**10**	**17**	**4**	**4**	**66**	**117**	**53**	**44**	**8**	**10**	**7**	**11**	**(a)**
69	**41**	**49**	**5**	**111**	**112**	**67**	**20**	**2,707**	**3,245**	**1,790**	**410**	**231**	**281**	**108**	**16**	**(b)**
14	18	9	...	19	27	12	30	251	360	216	369	25	34	21	...	T Divi-
6	10	7	...	10	19	7	30	126	255	159	365	14	28	14	...	(a) sion
8	8	2	...	9	8	5	...	125	105	57	4	11	6	7	...	(b) *0
14	18	9	...	13	21	8	30	188	308	183	364	21	32	17	...	R
6	10	7	...	7	14	6	30	116	241	153	362	13	27	12	...	(a)
8	8	2	...	6	7	2	...	72	67	30	2	8	5	5	...	(b)
...	...	...	...	6	6	4	...	63	52	33	5	4	2	4	...	U
...	...	...	...	3	5	1	...	10	14	6	3	1	1	2	...	(a)
...	...	...	...	3	1	3	...	53	38	27	2	3	1	2	...	(b)
8	11	8	...	14	20	9	25	248	358	215	368	25	34	21	...	T Major
6	10	7	...	8	15	6	25	126	255	159	365	14	28	14	...	(a) Gr.
2	1	1	...	6	5	3	...	122	103	56	3	11	6	7	...	(b) 04
8	11	8	...	8	14	5	25	185	306	182	363	21	32	17	...	R
6	10	7	...	5	10	5	25	116	241	153	362	13	27	12	...	(a)
2	1	1	...	3	4	...	...	69	65	29	1	8	5	5	...	(b)
...	...	...	...	6	6	4	...	63	52	33	5	4	2	4	...	U
...	...	...	...	3	5	1	...	10	14	6	3	1	1	2	...	(a)
...	...	...	...	3	1	3	...	53	38	27	2	3	1	2	...	(b)

UNION TABLE B-XVI—SAMPLE PRINCIPAL HOUSEHOLD INDUSTRY CLASSIFIED BY HOUSEHOLD INDUSTRY

(Based on

Code No.	Household Industry (Division & Major Group only)	Total Rural Urban	Total: Households	Total: Family workers Males	Total: Family workers Females	Total: Hired workers	1 to 3 months: Households	1 to 3 months: Family workers Males	1 to 3 months: Family workers Females	1 to 3 months: Hired workers
1	2	3	4	5	6	7	8	9	10	11
										MADURAI
Division *2 & 3	Manufacturing	Total	7,230	9,530	4,735	1,583	76	99	65	29
		(a)	1,308	2,176	1,283	964	44	71	43	23
		(b)	5,922	7,354	3,452	619	32	28	22	6
		Rural	4,081	5,742	2,679	1,069	60	80	50	22
		(a)	1,227	2,033	1,218	901	37	58	37	18
		(b)	2,854	3,709	1,461	168	23	22	13	4
		Urban	3,149	3,788	2,056	514	16	19	15	7
		(a)	81	143	65	63	7	13	6	5
		(b)	3,068	3,645	1,991	451	9	6	9	2
Major Group 23	Textile-Cotton	Total	3,030	3,976	2,619	754	12	18	21	18
		(a)	331	530	496	435	11	18	20	18
		(b)	2,699	3,446	2,123	319	1	...	1	...
		Rural	958	1,306	1,138	492	10	14	18	13
		(a)	297	468	455	402	9	14	17	13
		(b)	661	838	683	90	1	...	1	...
		Urban	2,072	2,670	1,481	262	2	4	3	5
		(a)	34	62	41	33	2	4	3	5
		(b)	2,038	2,608	1,440	229	...	...	...	...
Major Group 28	Manufacture of Wood and Wooden Products	Total	1,441	1,756	959	264	28	35	24	2
		(a)	356	591	297	220	13	21	11	2
		(b)	1,085	1,165	662	44	15	14	13	...
		Rural	1,066	1,470	645	235	20	25	17	2
		(a)	340	564	286	208	10	15	9	2
		(b)	726	906	359	27	10	10	8	...
		Urban	375	286	314	29	8	10	7	...
		(a)	16	27	11	12	3	6	2	...
		(b)	359	259	303	17	5	4	5	...
										TIRUCHIRAPALLI
	All Industries ...	Total	9,423	12,784	7,407	6,682	140	189	163	119
		(a)	3,721	6,087	4,051	6,160	87	128	127	117
		(b)	5,702	6,697	3,356	522	53	61	36	2
		Rural	7,864	10,970	6,412	6,317	130	177	155	119
		(a)	3,515	5,768	3,862	6,050	82	122	122	117
		(b)	4,349	5,202	2,550	267	48	55	33	2
		Urban	1,559	1,814	995	365	10	12	8	...
		(a)	206	319	189	110	5	6	5	...
		(b)	1,353	1,495	806	255	5	6	3	...

(a) = With cultivation (b) = Without cultivation

PERIOD OF WORKING AND TOTAL NUMBER OF WORKERS ENGAGED IN IN ALL AREAS—*contd.*

20% *Sample)*

4 to 6 months				7 to 9 months				10 months to 1 year				Months not stated				Code No.
Households	Family workers Males	Family workers Females	Hired workers	Households	Family workers Males	Family workers Females	Hired workers	Households	Family workers Males	Family workers Females	Hired workers	Households	Family workers Males	Family workers Females	Hired workers	
12	13	14	15	16	17	18	19	20	21	22	23	24	25	26	27	1
DISTRICT—*contd.*																
511	658	395	309	554	690	375	136	5,485	7,270	3,559	1,039	604	813	341	70	T Divi-
225	355	241	283	181	291	170	89	748	1,283	717	521	110	176	112	48	(a) sion
286	303	154	26	373	399	205	47	4,737	5,987	2,842	518	494	637	229	22	(b) *2&3
438	611	342	302	439	567	308	112	2,775	3,960	1,749	590	369	524	230	43	R
221	349	237	281	174	279	167	85	692	1,180	670	480	103	167	107	37	(a)
217	262	105	21	265	288	141	27	2,083	2,780	1,079	110	266	357	123	6	(b)
73	47	53	7	115	123	67	24	2,710	3,310	1,810	449	235	289	111	27	U
4	6	4	2	7	12	3	4	56	103	47	41	7	9	5	11	(a)
69	41	49	5	108	111	64	20	2,654	3,207	1,763	408	228	280	106	16	(b)
111	139	154	246	111	117	112	48	2,567	3,406	2,158	434	229	296	174	8	T Major
72	112	113	233	34	41	53	23	186	318	270	159	28	41	40	2	(a) Gr.
39	27	41	13	77	76	59	25	2,381	3,088	1,888	275	201	255	134	6	(b) 23
96	128	145	244	65	61	86	31	702	980	796	202	85	123	93	2	R
71	111	112	233	33	41	52	20	157	262	234	134	27	40	40	2	(a)
25	17	33	11	32	20	34	11	545	718	562	68	58	83	53	...	(b)
15	11	9	2	46	56	26	17	1,865	2,426	1,362	232	144	173	81	6	U
1	1	1	...	1	...	1	3	29	56	36	25	1	1	...	...	(a)
14	10	8	2	45	56	25	14	1,836	2,370	1,326	207	143	172	81	6	(b)
131	156	90	25	149	187	99	26	1,003	1,199	682	164	130	179	64	47	T Major
47	79	38	21	52	95	35	24	209	344	182	127	35	52	31	46	(a) Gr.
84	77	52	4	97	92	64	2	794	855	500	37	95	127	33	1	(b) 28
103	144	62	24	119	165	73	26	731	1,001	442	147	93	135	51	36	R
46	77	38	21	51	93	35	24	201	330	177	126	32	49	27	35	(a)
57	67	24	3	68	72	38	2	530	671	265	21	61	86	24	1	(b)
28	12	28	1	30	22	26	...	272	198	240	17	37	44	13	11	U
1	2	...	...	1	2	...	...	8	14	5	1	3	3	4	11	(a)
27	10	28	1	29	20	26	...	264	184	235	16	34	41	9	...	(b)
DISTRICT																
960	1,353	983	1,277	741	968	609	726	6,954	9,437	5,221	4,108	628	837	431	452	T All
587	929	706	1,263	326	516	363	696	2,478	4,107	2,608	3,668	243	407	247	416	(a) Indus-
373	424	277	14	415	452	246	30	4,476	5,330	2,613	440	385	430	184	36	(b) tries
915	1,309	943	1,258	671	900	571	702	5,621	7,845	4,367	3,805	527	739	376	433	R
582	923	703	1,253	323	513	359	696	2,297	3,817	2,439	3,581	231	393	239	403	(a)
333	386	240	5	348	387	212	6	3,324	4,028	1,928	224	296	346	137	30	(b)
45	44	40	19	70	68	38	24	1,333	1,592	854	303	101	98	55	19	U
5	6	3	10	3	3	4	...	181	290	169	87	12	14	8	13	(a)
40	38	37	9	67	65	34	24	1,152	1,302	685	216	89	84	47	6	(b)

UNION TABLE B-XVI—SAMPLE PRINCIPAL HOUSEHOLD INDUSTRY CLASSIFIED BY HOUSEHOLD INDUSTRY

(Based on

Code No.		Household Industry (Division & Major Group only)	Total Rural Urban	Total				1 to 3 months			
				House-holds	Family workers		Hired workers	House-holds	Family workers		Hired workers
					Males	Females			Males	Females	
1		2	3	4	5	6	7	8	9	10	11
									TIRUCHIRAPALLI		
Division	*0	Agriculture, livestock, forestry, fishing and hunting	Total	798	1,261	846	1,093	3	4	2	...
			(a)	554	996	680	1,092	...	...	...	...
			(b)	244	265	166	1	3	4	2	...
			Rural	756	1,214	808	1,083	3	4	2	...
			(a)	539	971	660	1,082	...	...	...	...
			(b)	217	243	148	1	3	4	2	...
			Urban	42	47	38	10	...	...	...	...
			(a)	15	25	20	10	...	...	...	...
			(b)	27	22	18	...	...	...	...	...
Major Group	04	Livestock and Hunting	Total	723	1,155	777	1,092	...	...	...	...
			(a)	549	988	672	1,091	...	...	...	...
			(b)	174	167	105	1	...	...	...	...
			Rural	682	1,109	740	1,082	...	...	...	...
			(a)	534	963	652	1,081	...	...	...	...
			(b)	148	146	88	1	...	...	...	...
			Urban	41	46	37	10	...	...	...	...
			(a)	15	25	20	10	...	...	...	...
			(b)	26	21	17	...	...	...	...	...
Division	* 2 & 3	Manufacturing	Total	8,625	11,523	6,561	5,589	137	185	161	119
			(a)	3,167	5,091	3,371	5,068	87	128	127	117
			(b)	5,458	6,432	3,190	521	50	57	34	2
			Rural	7,108	9,756	5,604	5,234	127	173	153	119
			(a)	2,976	4,797	3,202	4,968	82	122	122	117
			(b)	4,132	4,959	2,402	266	45	51	31	2
			Urban	1,517	1,767	957	355	10	12	8	...
			(a)	191	294	169	100	5	6	5	...
			(b)	1,326	1,473	788	255	5	6	3	...
Major Group	23	Textile—Cotton ...	Total	2,810	3,398	3,089	1,948	32	36	50	75
			(a)	1,105	1,693	1,497	1,788	27	36	44	75
			(b)	1,705	1,705	1,592	160	5	...	6	...
			Rural	2,113	2,619	2,504	1,801	30	35	48	75
			(a)	969	1,488	1,358	1,743	26	35	43	75
			(b)	1,144	1,131	1,146	58	4	...	5	...
			Urban	697	779	585	147	2	1	2	...
			(a)	136	205	139	45	1	1	1	...
			(b)	561	574	446	102	1	...	1	...

(a) = With cultivation (b) = Without cultivation

PERIOD OF WORKING AND TOTAL NUMBER OF WORKERS ENGAGED IN IN ALL AREAS—*contd.*

20% *Sample*)

4 to 6 months				7 to 9 months				10 months to 1 year				Months not stated				
Households	Family workers: Males	Family workers: Females	Hired workers	Households	Family workers: Males	Family workers: Females	Hired workers	Households	Family workers: Males	Family workers: Females	Hired workers	Households	Family workers: Males	Family workers: Females	Hired workers	Code No.
12	13	14	15	16	17	18	19	20	21	22	23	24	25	26	27	1
DISTRICT—*contd.*																
53	76	44	...	23	39	18	14	667	1,062	732	1,035	52	80	50	44	T Divi-
11	19	8	...	8	16	8	14	498	898	626	1,034	37	63	38	44	(a) sion
42	57	36	...	15	23	10	...	169	164	106	1	15	17	12	...	(b) *0
51	75	42	...	22	38	18	14	635	1,023	703	1,035	45	74	43	34	R
11	19	8	...	8	16	8	14	487	878	610	1,034	33	58	34	34	(a)
40	56	34	...	14	22	10	...	148	145	93	1	12	16	9	...	(b)
2	1	2	...	1	1	...	...	32	39	29	...	7	6	7	10	U
...	...	...	...	...	...	...	...	11	20	16	...	4	5	4	10	(a)
2	1	2	...	1	1	...	...	21	19	13	...	3	1	3	...	(b)
15	21	11	...	10	19	6	13	653	1,047	716	1,035	45	68	44	44	T Major
11	19	8	...	7	15	6	13	496	895	624	1,034	35	59	34	44	(a) G.
4	2	3	...	3	4	...	...	157	152	92	1	10	9	10	...	(b) 04r
14	21	10	...	9	18	6	13	621	1,008	687	1,035	38	62	37	34	R
11	19	8	...	7	15	6	13	485	875	608	1,034	31	54	30	34	(a)
3	2	2	...	2	3	...	...	136	133	79	1	7	8	7	...	(b)
1	...	1	...	1	1	...	...	32	39	29	...	7	6	7	10	U
...	...	...	...	...	...	...	...	11	20	16	...	4	5	4	10	(a)
1	...	1	...	1	1	...	...	21	19	13	...	3	1	3	...	(b)
907	1,277	939	1,277	718	929	591	712	6,287	8,375	4,489	3,073	576	757	381	408	T Divi-
576	910	698	1,263	318	500	355	682	1,980	3,209	1,982	2,634	206	344	209	372	(a) sion
331	367	241	14	400	429	236	30	4,307	5,166	2,507	439	370	413	172	36	(b) *2 & 3
864	1,234	901	1,258	649	862	553	688	4,986	6,822	3,664	2,770	482	665	333	399	R
571	904	695	1,253	315	497	351	682	1,810	2,939	1,829	2,547	198	335	205	369	(a)
293	330	206	5	334	365	202	6	3,176	3,883	1,835	223	284	330	128	30	(b)
43	43	38	19	69	67	38	24	1,301	1,553	825	303	94	92	48	9	U
5	6	3	10	3	3	4	...	170	270	153	87	8	9	4	3	(a)
38	37	35	9	66	64	34	24	1,131	1,283	672	216	86	83	44	6	(b)
243	322	355	670	172	168	239	101	2,252	2,749	2,312	947	111	123	133	155	T Major
202	310	306	670	106	153	163	101	721	1,116	904	791	49	78	80	151	(a) Gr.
41	12	49	...	66	15	76	...	1,531	1,633	1,408	156	62	45	53	4	(b) 23
232	317	338	660	158	164	222	101	1,605	1,999	1,781	810	88	104	115	155	R
200	307	305	660	104	152	159	101	595	922	775	756	44	72	76	151	(a)
32	10	33	...	54	12	63	...	1,010	1,077	1,006	54	44	32	39	4	(b)
11	5	17	10	14	4	17	...	647	750	531	137	23	19	18	...	U
2	3	1	10	2	1	4	...	126	194	129	35	5	6	4	...	(a)
9	2	16	...	12	3	13	...	521	556	402	102	18	13	14	...	(b)

UNION TABLE B-XVI—SAMPLE PRINCIPAL HOUSEHOLD INDUSTRY CLASSIFIED BY HOUSEHOLD INDUSTRY

(Based on

Code No.	Household Industry (Division & Major Group only)	Total Rural Urban	Total: Households	Total: Family workers Males	Total: Family workers Females	Total: Hired workers	1 to 3 months: Households	1 to 3 months: Family workers Males	1 to 3 months: Family workers Females	1 to 3 months: Hired workers
1	2	3	4	5	6	7	8	9	10	11
										TIRUCHIRAPALLI
Major Group 28	Manufacture of Wood and Wooden Products	Total	1,630	2,190	1,195	909	31	45	34	14
		(a)	656	1,030	634	868	19	32	28	14
		(b)	974	1,160	561	41	12	13	6	...
		Rural	1,461	2,036	1,062	886	28	42	32	14
		(a)	638	1,009	614	859	17	30	26	14
		(b)	823	1,027	448	27	11	12	6	...
		Urban	169	154	133	23	3	3	2	...
		(a)	18	21	20	9	2	2	2	...
		(b)	151	133	113	14	1	1	...	...
Major Group 31	Leather and Leather Products ...	Total	1,102	1,544	388	542	17	25	10	3
		(a)	317	492	273	542	6	11	10	3
		(b)	785	1,052	115	...	11	14	...	...
		Rural	1,051	1,474	388	534	17	25	10	3
		(a)	312	482	273	534	6	11	10	3
		(b)	739	992	115	...	11	14	...	...
		Urban	51	70	...	8	...	...	...	...
		(a)	5	10	...	8	...	...	...	...
		(b)	46	60	...	...	...	...	...	...
Major Group 39	Miscellaneous Manufacturing Industries ...	Total	918	1,411	313	524	4	7	6	...
		(a)	360	675	250	460	4	7	6	...
		(b)	558	736	63	64	...	...	...	...
		Rural	733	1,159	291	478	4	7	6	...
		(a)	353	662	250	460	4	7	6	...
		(b)	380	497	41	18	...	...	...	...
		Urban	185	252	22	46	...	...	...	...
		(a)	7	13	...	...	...	...	...	...
		(b)	178	239	22	46	...	...	...	...
										THANJAVUR
	All Industries ...	Total	5,862	7,441	3,841	2,546	226	281	148	218
		(a)	1,547	2,409	1,299	2,150	119	173	74	209
		(b)	4,315	5,032	2,542	396	107	108	74	9
		Rural	4,473	5,834	3,025	2,120	218	279	139	217
		(a)	1,452	2,275	1,233	1,950	119	173	74	209
		(b)	3,021	3,559	1,792	170	99	106	65	8
		Urban	1,389	1,607	816	426	8	2	9	1
		(a)	95	134	66	200	...	...	...	...
		(b)	1,294	1,473	750	226	8	2	9	1

(a) = With cultivation (b) = Without cultivation

PERIOD OF WORKING AND TOTAL NUMBER OF WORKERS ENGAGED IN IN ALL AREAS—*contd.*

20% *Sample)*

4 to 6 months				7 to 9 months				10 months to 1 year				Months not stated				
Households	Family workers: Males	Family workers: Females	Hired workers	Households	Family workers: Males	Family workers: Females	Hired workers	Households	Family workers: Males	Family workers: Females	Hired workers	Households	Family workers: Males	Family workers: Females	Hired workers	Code No.
12	13	14	15	16	17	18	19	20	21	22	23	24	25	26	27	1
DISTRICT—*concld.*																
238	338	228	125	169	229	138	150	1,059	1,398	719	600	133	180	76	20	T Major
172	268	191	125	76	118	74	146	347	545	309	579	42	67	32	4	(a) Gr.
66	70	37	...	93	111	64	4	712	853	410	21	91	113	44	16	(b) 28
230	334	219	125	160	224	131	148	936	1,280	623	579	107	156	57	20	R
170	266	189	125	76	118	74	146	333	528	293	570	42	67	32	4	(a)
60	68	30	...	84	106	57	2	603	752	330	9	65	89	25	16	(b)
8	4	9	...	9	5	7	2	123	118	96	21	26	24	19	...	U
2	2	2	...	...	...	...	...	14	17	16	9	...	...	...	...	(a)
6	2	7	...	9	5	7	2	109	101	80	12	26	24	19	...	(b)
100	137	48	90	86	119	30	56	802	1,123	251	343	97	140	49	50	T Major
49	80	42	90	23	36	21	56	207	314	168	343	32	51	32	50	(a) Gr.
51	57	6	...	63	83	9	...	595	809	83	...	65	89	17	...	(b) 31
99	136	48	90	83	115	30	56	756	1,061	251	335	96	137	49	50	R
49	80	42	90	23	36	21	56	202	304	168	335	32	51	32	50	(a)
50	56	6	...	60	79	9	...	554	757	83	...	64	86	17	...	(b)
1	1	...	...	3	4	...	...	46	62	...	8	1	3	...	...	U
...	...	...	...	...	...	...	...	5	10	...	8	...	...	...	...	(a)
1	1	...	...	3	4	...	...	41	52	...	...	1	3	...	...	(b)
53	87	22	6	62	87	16	62	735	1,143	254	358	64	87	15	98	T Major
28	47	20	1	28	45	14	50	274	530	197	321	26	46	13	88	(a) Gr.
25	40	2	5	34	42	2	12	461	613	57	37	38	41	2	10	(b) 39
47	72	22	1	50	70	16	50	582	939	233	329	50	71	14	98	R
28	47	20	1	28	45	14	50	268	518	197	321	25	45	13	88	(a)
19	25	2	...	22	25	2	...	314	421	36	8	25	26	1	10	(b)
6	15	...	5	12	17	...	12	153	204	21	29	14	16	1	...	U
...	...	...	...	...	...	...	...	6	12	...	...	1	1	...	...	(a)
6	15	...	5	12	17	...	12	147	192	21	29	13	15	1	...	(b)
DISTRICT																
788	991	609	591	612	710	478	138	3,913	5,066	2,431	1,486	323	393	175	113	T All
366	553	339	571	204	312	181	110	784	1,250	651	1,185	74	121	54	75	(a) Indus-
422	438	270	20	408	398	297	28	3,129	3,816	1,780	301	249	272	121	38	(b) tries
719	928	553	567	504	616	386	97	2,825	3,739	1,830	1,195	207	272	117	44	R
357	544	330	556	188	285	172	82	723	1,163	608	1,067	65	110	49	36	(a)
362	384	223	11	316	331	214	15	2,102	2,576	1,222	128	142	162	68	8	(b)
69	63	56	24	108	94	92	41	1,088	1,327	601	291	116	121	58	69	U
9	9	9	15	16	27	9	28	61	87	43	118	9	11	5	39	(a)
60	54	47	9	92	67	83	13	1,027	1,240	558	173	107	110	53	30	(b)

UNION TABLE B-XVI—SAMPLE PRINCIPAL HOUSEHOLD INDUSTRY CLASSIFIED BY HOUSEHOLD INDUSTRY

(Based on

Code No.	Household Industry (Division & Major Group only)	Total Rural Urban	Total: Households	Total: Family workers: Males	Total: Family workers: Females	Total: Hired workers	1 to 3 months: Households	1 to 3 months: Family workers: Males	1 to 3 months: Family workers: Females	1 to 3 months: Hired workers
1	2	3	4	5	6	7	8	9	10	11
										THANJAVUR
Division * 0	Agriculture, livestock, forestry, fishing and hunting	Total	448	593	350	848	8	10	4	1
		(a)	240	398	263	831	4	5	2	...
		(b)	208	195	87	17	4	5	2	1
		Rural	377	535	302	747	8	10	4	1
		(a)	220	375	244	740	4	5	2	...
		(b)	157	160	58	7	4	5	2	1
		Urban	71	58	48	101	...	...	...	...
		(a)	20	23	19	91	...	...	...	...
		(b)	51	35	29	10	...	...	...	...
Major Group 03	Fishing ...	Total	51	71	1	...	...	...	...	...
		(a)	5	8	1	...	...	...	...	...
		(b)	46	63	...	...	...	...	...	...
		Rural	51	71	1	...	...	...	...	...
		(a)	5	8	1	...	...	...	...	...
		(b)	46	63	...	...	...	...	...	...
Major Group 04	Livestock and Hunting ...	Total	380	504	338	842	2	2	1	...
		(a)	230	385	258	826	1	1	1	...
		(b)	150	119	80	16	1	1	...	...
		Rural	313	450	294	746	2	2	1	...
		(a)	211	363	241	740	1	1	1	...
		(b)	102	87	53	6	1	1	...	...
		Urban	67	54	44	96	...	...	...	...
		(a)	19	22	17	86	...	...	...	...
		(b)	48	32	27	10	...	...	...	...
Division *2 & 3	Manufacturing ...	Total	5,414	6,848	3,491	1,698	218	271	144	217
		(a)	1,307	2,011	1,036	1,319	115	168	72	209
		(b)	4,107	4,837	2,455	379	103	103	72	8
		Rural	4,096	5,299	2,723	1,373	210	269	135	216
		(a)	1,232	1,900	989	1,210	115	168	72	209
		(b)	2,864	3,399	1,734	163	95	101	63	7
		Urban	1,318	1,549	768	325	8	2	9	1
		(a)	75	111	47	109	...	...	...	...
		(b)	1,243	1,438	721	216	8	2	9	1

(a) = With cultivation (b) = Without cultivation

PERIOD OF WORKING AND TOTAL NUMBER OF WORKERS ENGAGED IN IN ALL AREAS—*contd.*

20% *Sample*)

4 to 6 months				7 to 9 months				10 months to 1 year				*Months not stated*				
Households	Family workers Males	Family workers Females	Hired workers	Households	Family workers Males	Family workers Females	Hired workers	Households	Family workers Males	Family workers Females	Hired workers	Households	Family workers Males	Family workers Females	Hired workers	Code No.
12	13	14	15	16	17	18	19	20	21	22	23	24	25	26	27	1
DISTRICT—*contd.*																
24	32	17	235	12	9	7	2	364	492	305	578	40	50	17	32	T Divi-
15	22	13	234	3	5	1	1	204	342	234	564	14	24	13	32	(a) sion
9	10	4	1	9	4	6	1	160	150	71	14	26	26	4	...	(b) *0
19	27	15	234	8	7	4	2	313	450	269	508	29	41	10	2	R
14	21	12	234	3	5	1	1	190	326	219	503	9	18	10	2	(a)
5	6	3	...	5	2	3	1	123	124	50	5	20	23	...	...	(b)
5	5	2	1	4	2	3	...	51	42	36	70	11	9	7	30	U
1	1	1	...	...	...	...	...	14	16	15	61	5	6	3	30	(a)
4	4	1	1	4	2	3	...	37	26	21	9	6	3	4	...	(b)
1	1	1	...	1	1	...	...	29	45	...	...	20	24	...	...	T Major
1	1	1	...	1	1	...	...	2	4	...	...	1	2	...	...	(a) Gr.
...	...	...	...	...	...	...	...	27	41	...	...	19	22	...	...	(b) 03
1	1	1	...	1	1	...	...	29	45	...	...	20	24	...	...	R
1	1	1	...	1	1	...	...	2	4	...	...	1	2	...	...	(a)
...	...	...	...	...	...	...	...	27	41	...	...	19	22	...	...	(b)
16	25	12	235	11	8	7	2	332	444	301	573	19	25	17	32	T Major
13	21	11	234	2	4	1	1	201	337	232	559	13	22	13	32	(a) Gr.
3	4	1	1	9	4	6	1	131	107	69	14	6	3	4	...	(b) 04
13	22	10	234	7	6	4	2	283	404	269	508	8	16	10	2	R
12	20	10	234	2	4	1	1	188	322	219	503	8	16	10	2	(a)
1	2	...	...	5	2	3	1	95	82	50	5	...	...	...	...	(b)
3	3	2	1	4	2	3	...	49	40	32	65	11	9	7	30	U
1	1	1	...	...	...	...	...	13	15	13	56	5	6	3	30	(a)
2	2	1	1	4	2	3	...	36	25	19	9	6	3	4	...	(b)
764	959	592	356	600	701	471	136	3,549	4,574	2,126	908	283	343	158	81	T Divi-
351	531	326	337	201	307	180	109	580	908	417	621	60	97	41	43	(a) sion
413	428	266	19	399	394	291	27	2,969	3,666	1,709	287	223	246	117	38	(b) *2&3
700	901	538	333	496	609	382	95	2,512	3,289	1,561	687	178	231	107	42	R
343	523	318	322	185	280	171	81	533	837	389	564	56	92	39	34	(a)
357	378	220	11	311	329	211	14	1,979	2,452	1,172	123	122	139	68	8	(b)
64	58	54	23	104	92	89	41	1,037	1,285	565	221	105	112	51	39	U
8	8	8	15	16	27	9	28	47	71	28	57	4	5	2	9	(a)
56	50	46	8	88	65	80	13	990	1,214	537	164	101	107	49	30	(b)

UNION TABLE B-XVI—SAMPLE PRINCIPAL HOUSEHOLD INDUSTRY CLASSIFIED BY HOUSEHOLD INDUSTRY

(*Based on*

Code No.	Household Industry (Division & Major Group only)	Total Rural Urban	Total: Households	Total: Family workers Males	Total: Family workers Females	Total: Hired workers	1 to 3 months: Households	1 to 3 months: Family workers Males	1 to 3 months: Family workers Females	1 to 3 months: Hired workers
1	2	3	4	5	6	7	8	9	10	11
									THANJAVUR	
Major Group 23	Textile—Cotton ...	Total	876	1,038	727	427	10	8	7	7
		(a)	130	194	111	393	5	7	2	7
		(b)	746	844	616	34	5	1	5	...
		Rural	567	718	435	375	8	8	4	7
		(a)	109	167	93	352	5	7	2	7
		(b)	458	551	342	23	3	1	2	...
		Urban	309	320	292	52	2	...	3	...
		(a)	21	27	18	41	...	...	...	...
		(b)	288	293	274	11	2	...	3	...
Major Group 28	Manufacture of Wood and Wooden Products	Total	1,910	2,365	1,402	171	148	186	121	3
		(a)	595	912	537	134	71	103	64	1
		(b)	1,315	1,453	865	37	77	83	57	2
		Rural	1,720	2,183	1,231	153	147	186	120	3
		(a)	589	905	531	129	71	103	64	1
		(b)	1,131	1,278	700	24	76	83	56	2
		Urban	190	182	171	18	1	...	1	...
		(a)	6	7	6	5	...	...	...	...
		(b)	184	175	165	13	1	...	1	...
Major Group 34-35	Non-metallic Mineral Products other than Petroleum and Coal	Total	597	840	541	272	12	14	4	15
		(a)	219	341	226	244	7	9	3	15
		(b)	378	499	315	28	5	5	1	...
		Rural	541	754	489	256	12	14	4	15
		(a)	208	317	217	230	7	9	3	15
		(b)	333	437	272	26	5	5	1	...
		Urban	56	86	52	16	...	...	...	...
		(a)	11	24	9	14	...	...	...	...
		(b)	45	62	43	2	...	...	...	...
								RAMANATHAPURAM		
	All Industries ...	Total	8,932	10,111	9,881	3,426	129	149	150	122
		(a)	2,252	3,283	2,900	3,152	79	111	108	122
		(b)	6,680	6,828	6,981	274	50	38	42	...
		Rural	5,639	6,550	5,878	3,139	122	145	141	122
		(a)	2,103	3,098	2,727	3,079	77	109	105	122
		(b)	3,536	3,452	3,151	60	45	36	36	...
		Urban	3,293	3,561	4,003	287	7	4	9	...
		(a)	149	185	173	73	2	2	3	...
		(b)	3,144	3,376	3,830	214	5	2	6	...

(a) = With cultivation (b) = Without cultivation

PERIOD OF WORKING AND TOTAL NUMBER OF WORKERS ENGAGED IN IN ALL AREAS—*contd.*

20% *Sample*)

4 to 6 months				7 to 9 months				10 months to 1 year				Months not stated				
Households	Family workers Males	Family workers Females	Hired workers	Households	Family workers Males	Family workers Females	Hired workers	Households	Family workers Males	Family workers Females	Hired workers	Households	Family workers Males	Family workers Females	Hired workers	Code No.
12	13	14	15	16	17	18	19	20	21	22	23	24	25	26	27	1
DISTRICT—*concld.*																
45	41	47	157	77	62	85	14	700	886	551	231	44	41	37	18	T Major
24	32	29	156	15	21	10	14	77	117	64	198	9	17	6	18	(a) Gr.
21	9	18	1	62	41	75	...	623	769	487	33	35	24	31	...	(b) 23
40	40	41	156	51	44	51	10	445	599	321	189	23	27	18	13	R
24	32	29	156	13	17	8	10	60	96	50	166	7	15	4	13	(a)
16	8	12	...	38	27	43	...	385	503	271	23	16	12	14	...	(b)
5	1	6	1	26	18	34	4	255	287	230	42	21	14	19	5	U
...	...	...	...	2	4	2	4	17	21	14	32	2	2	2	5	(a)
5	1	6	1	24	14	32	...	238	266	216	10	19	12	17	...	(b)
472	616	404	42	257	296	211	33	943	1,149	609	79	90	118	57	14	T Major
229	360	226	40	88	133	91	32	181	274	136	56	26	42	20	5	(a) Gr.
243	256	178	2	169	163	120	1	762	875	473	23	64	76	37	9	(b) 28
459	607	387	37	232	277	184	33	810	1,016	498	74	72	97	42	6	R
227	358	223	35	88	133	91	32	178	271	133	56	25	40	20	5	(a)
232	249	164	2	144	144	93	1	632	745	365	18	47	57	22	1	(b)
13	9	17	5	25	19	27	...	133	133	111	5	18	21	15	8	U
2	2	3	5	...	...	...	...	3	3	3	...	1	2	...	...	(a)
11	7	14	...	25	19	27	...	130	130	108	5	17	19	15	8	(b)
69	91	51	61	88	129	87	13	398	568	374	181	30	38	25	2	T Major
38	55	34	59	34	55	40	13	129	206	140	155	11	16	9	2	(a) Gr.
31	36	17	2	54	74	47	...	269	362	234	26	19	22	16	...	(b) 34-35
65	88	48	59	83	121	83	13	357	499	332	167	24	32	22	2	R
37	54	34	59	33	52	38	13	120	186	133	141	11	16	9	2	(a)
28	34	14	...	50	69	45	...	237	313	199	26	13	16	13	...	(b)
4	3	3	2	5	8	4	...	41	69	42	14	6	6	3	...	U
1	1	...	...	1	3	2	...	9	20	7	14	...	...	...	...	(a)
3	2	3	2	4	5	2	...	32	49	35	...	6	6	3	...	(b)
DISTRICT																
1,213	**1,389**	**1,419**	**1,414**	**716**	**747**	**778**	**194**	**6,229**	**7,069**	**6,952**	**1,537**	**645**	**757**	**582**	**159**	**T All**
601	**873**	**819**	**1,404**	**282**	**371**	**384**	**179**	**1,074**	**1,629**	**1,326**	**1,292**	**216**	**299**	**263**	**155**	**(a) Indus-**
612	**516**	**600**	**10**	**434**	**376**	**394**	**15**	**5,155**	**5,440**	**5,626**	**245**	**429**	**458**	**319**	**4**	**(b) tries**
1,128	**1,320**	**1,350**	**1,381**	**581**	**626**	**630**	**181**	**3,243**	**3,779**	**3,251**	**1,301**	**565**	**680**	**506**	**154**	**R**
587	**851**	**809**	**1,377**	**258**	**342**	**346**	**175**	**975**	**1,507**	**1,213**	**1,254**	**206**	**289**	**254**	**151**	**(a)**
541	**469**	**541**	**4**	**323**	**284**	**284**	**6**	**2,268**	**2,272**	**2,038**	**47**	**359**	**391**	**252**	[illegible]	**(b)**
85	**69**	**69**	**33**	**135**	**121**	**148**	**13**	**2,986**	**3,290**	**3,701**	**236**	**80**	**77**	**76**	**5**	**U**
14	**22**	**10**	**27**	**24**	**29**	**38**	**4**	**99**	**122**	**113**	**38**	**10**	**10**	**9**	**4**	**(a)**
71	**47**	**59**	**6**	**111**	**92**	**110**	**9**	**2,887**	**3,168**	**3,588**	**198**	**70**	**67**	**67**	**1**	**(b)**

UNION TABLE B-XVI—SAMPLE PRINCIPAL HOUSEHOLD INDUSTRY CLASSIFIED BY HOUSEHOLD INDUSTRY

(*Based on*

Code No.	Household Industry (Division & Major Group only)	Total Rural Urban	Total				1 to 3 months			
			House-holds	Family workers		Hired workers	House-holds	Family workers		Hired workers
				Males	Females			Males	Females	
1	2	3	4	5	6	7	8	9	10	11
									RAMANATHAPURAM	
Division *0	Agriculture, livestock, forestry, fishing and hunting ...	Total	675	1,007	532	746	3	3	2	...
		(a)	392	693	414	738	3	3	2	...
		(b)	283	314	118	8	...	...	...	...
		Rural	631	974	505	726	3	3	2	...
		(a)	377	675	406	722	3	3	2	...
		(b)	254	299	99	4	...	...	...	...
		Urban	44	33	27	20	...	...	...	...
		(a)	15	18	8	16	...	...	...	...
		(b)	29	15	19	4	...	...	...	...
Major Group 03	Fishing ...	Total	90	142	23	15	...	...	...	...
		(a)	3	6	1	15	...	...	...	...
		(b)	87	136	22	...	...	...	...	...
		Rural	90	142	23	15	...	...	...	...
		(a)	3	6	1	15	...	...	...	...
		(b)	87	136	22	...	...	...	...	...
Major Group 04	Livestock and Hunting ...	Total	530	788	449	679	...	...	...	...
		(a)	356	635	369	671	...	...	...	...
		(b)	174	153	80	8	...	...	...	...
		Rural	488	756	423	659	...	...	...	...
		(a)	341	617	361	655	...	...	...	...
		(b)	147	139	62	4	...	...	...	...
		Urban	42	32	26	20	...	...	...	...
		(a)	15	18	8	16	...	...	...	...
		(b)	27	14	18	4	...	...	...	...
Division 1	Mining and Quarrying ...	Total	1	2	...	...	...	...	...	...
		(a)	...	...	...	...	...	...	...	...
		(b)	1	2	...	...	...	...	...	...
		Rural	1	2	...	...	...	...	...	...
		(a)	...	...	...	...	...	...	...	...
		(b)	1	2	...	...	...	...	...	...
Major Group 10	Mining and Quarrying ...	Total	1	2	...	...	...	...	...	...
		(a)	...	...	...	...	...	...	...	...
		(b)	1	2	...	...	...	...	...	...
		Rural	1	2	...	...	...	...	...	...
		(a)	...	...	...	...	...	...	...	...
		(b)	1	2	...	...	...	...	...	...

(a) = With cultivation (b) = Without cultivation

PERIOD OF WORKING AND TOTAL NUMBER OF WORKERS ENGAGED IN IN ALL AREAS—*contd.*

20% *Sample*)

4 to 6 months				7 to 9 months				10 months to 1 year				Months not stated				
Households	Family workers Males	Family workers Females	Hired workers	Households	Family workers Males	Family workers Females	Hired workers	Households	Family workers Males	Family workers Females	Hired workers	Households	Family workers Males	Family workers Females	Hired workers	Code No.
12	13	14	15	16	17	18	19	20	21	22	23	24	25	26	27	1
DISTRICT—*contd.*																
75	104	61	69	28	35	34	9	496	748	375	637	73	117	60	31	T Divi-
40	63	45	69	18	27	24	7	287	525	294	633	44	75	49	29	(a) sion
35	41	16	...	10	8	10	2	209	223	81	4	29	42	11	2	(b) *0
74	103	61	69	25	33	32	4	460	720	353	622	69	115	57	31	R
40	63	45	69	17	26	24	4	275	509	287	620	42	74	48	29	(a)
34	40	16	...	8	7	8	...	185	211	66	2	27	41	9	2	(b)
1	1	...	...	3	2	2	5	36	28	22	15	4	2	3	...	U
...	...	...	...	1	1	...	3	12	16	7	13	2	1	1	...	(a)
1	1	...	...	2	1	2	2	24	12	15	2	2	1	2	...	(b)
19	25	6	15	3	5	4	...	54	87	12	...	14	25	1	...	T Major
1	3	1	15	...	...	...	...	2	3	...	...	...	...	...	...	(a) Gr.
18	22	5	...	3	5	4	...	52	84	12	...	14	25	1	...	(b) 03
19	25	6	15	3	5	4	...	54	87	12	...	14	25	1	...	R
1	3	1	15	...	...	...	...	2	3	...	...	...	...	...	...	(a)
18	22	5	...	3	5	4	...	52	84	12	...	14	25	1	...	(b)
15	20	11	2	25	30	30	9	437	656	359	637	53	82	49	31	T Major
13	19	10	2	18	27	24	7	285	522	294	633	40	67	41	29	(a) Gr.
2	1	1	...	7	3	6	2	152	134	65	4	13	15	8	2	(b) 04
15	20	11	2	22	28	28	4	402	628	338	622	49	80	46	31	R
13	19	10	2	17	26	24	4	273	506	287	620	38	66	40	29	(a)
2	1	1	...	5	2	4	...	129	122	51	2	11	14	6	2	(b)
...	...	...	...	3	2	2	5	35	28	21	15	4	2	3	...	U
...	...	...	...	1	1	...	3	12	16	7	13	2	1	1	...	(a)
...	...	...	...	2	1	2	2	23	12	14	2	2	1	2	...	(b)
...	...	...	...	...	...	...	...	...	...	...	...	1	2	...	...	T Divi-
...	...	...	...	...	...	...	...	...	...	...	...	...	...	...	...	(a) sion
...	...	...	...	...	...	...	...	...	...	...	...	1	2	...	...	(b) 1
...	...	...	...	...	...	...	...	...	...	...	...	1	2	...	...	R
...	...	...	...	...	...	...	...	...	...	...	...	...	...	...	...	(a)
...	...	...	...	...	...	...	...	...	...	...	...	1	2	...	...	(b)
...	...	...	...	...	...	...	...	...	...	...	...	1	2	...	...	T Major
...	...	...	...	...	...	...	...	...	...	...	...	...	...	...	...	(a) Gr.
...	...	...	...	...	...	...	...	...	...	...	...	1	2	...	...	(b) 10
...	...	...	...	...	...	...	...	...	...	...	...	1	2	...	...	R
...	...	...	...	...	...	...	...	...	...	...	...	...	...	...	...	(a)
...	...	...	...	...	...	...	...	...	...	...	...	1	2	...	...	(b)

UNION TABLE B-XVI—SAMPLE PRINCIPAL HOUSEHOLD INDUSTRY CLASSIFIED BY HOUSEHOLD INDUSTRY

(Based on

Code No.	Household Industry (Division & Major Group only)	Total Rural Urban	Total: Households	Total: Family workers: Males	Total: Family workers: Females	Total: Hired workers	1 to 3 months: Households	1 to 3 months: Family workers: Males	1 to 3 months: Family workers: Females	1 to 3 months: Hired workers
1	2	3	4	5	6	7	8	9	10	11
										RAMANATHAPURAM
Division *2 & 3	Manufacturing ...	Total	8,256	9,102	9,349	2,680	126	146	148	122
		(a)	1,860	2,590	2,486	2,414	76	108	106	122
		(b)	6,396	6,512	6,863	266	50	38	42	...
		Rural	5,007	5,574	5,373	2,413	119	142	139	122
		(a)	1,726	2,423	2,321	2,357	74	106	103	122
		(b)	3,281	3,151	3,052	56	45	36	36	...
		Urban	3,249	3,528	3,976	267	7	4	9	...
		(a)	134	167	165	57	2	2	3	...
		(b)	3,115	3,361	3,811	210	5	2	6	...
Major Group 23	Textile—Cotton ...	Total	3,877	4,263	5,166	567	16	15	24	...
		(a)	409	547	604	390	10	12	16	...
		(b)	3,468	3,716	4,562	177	6	3	8	...
		Rural	1,345	1,401	1,781	380	13	13	21	...
		(a)	331	458	494	366	9	11	15	...
		(b)	1,014	943	1,287	14	4	2	6	...
		Urban	2,532	2,862	3,385	187	3	2	3	...
		(a)	78	89	110	24	1	1	1	...
		(b)	2,454	2,773	3,275	163	2	1	2	...
Major Group 28	Manufacture of Wood and Wooden Products	Total	1,859	1,884	2,104	1,675	46	53	53	108
		(a)	749	994	1,077	1,653	22	36	28	108
		(b)	1,110	890	1,027	22	24	17	25	...
		Rural	1,657	1,708	1,910	1,671	45	53	51	108
		(a)	738	976	1,070	1,651	22	36	28	108
		(b)	919	732	840	20	23	17	23	...
		Urban	202	176	194	4	1	...	2	...
		(a)	11	18	7	2	...	...	...	...
		(b)	191	158	187	2	1	...	2	...
										TIRUNELVELI
	All Industries ...	Total	20,899	21,460	24,759	2,716	157	137	143	95
		(a)	6,409	9,380	8,842	2,379	60	73	63	95
		(b)	14,490	12,080	15,917	337	97	64	80	...
		Rural	14,592	15,547	16,824	2,251	120	119	109	90
		(a)	5,786	8,510	7,979	2,119	51	65	53	90
		(b)	8,806	7,037	8,845	132	69	54	56	...
		Urban	6,307	5,913	7,935	465	37	18	34	5
		(a)	623	870	863	260	9	8	10	5
		(b)	5,684	5,043	7,072	205	28	10	24	...

(a) = With cultivation (b) = Without cultivation

PERIOD OF WORKING AND TOTAL NUMBER OF WORKERS ENGAGED IN IN ALL AREAS—*contd.*

20% *Sample*)

4 to 6 months				7 to 9 months				10 months to 1 year				Months not stated				
Households	Family workers Males	Family workers Females	Hired workers	Households	Family workers Males	Family workers Females	Hired workers	Households	Family workers Males	Family workers Females	Hired workers	Households	Family workers Males	Family workers Females	Hired workers	Code No.
12	13	14	15	16	17	18	19	20	21	22	23	24	25	26	27	1
DISTRICT—*concld.*																
1,138	1,285	1,358	1,345	688	712	744	185	5,733	6,321	6,577	900	571	638	522	128	T Division
561	810	774	1,335	264	344	360	172	787	1,104	1,032	659	172	224	214	126	(a)
577	475	584	10	424	368	384	13	4,946	5,217	5,545	241	399	414	308	2	(b) *2 & 3
1,054	1,217	1,289	1,312	556	593	598	177	2,783	3,059	2,898	679	495	563	449	123	R
547	788	764	1,308	241	316	322	171	700	998	926	634	164	215	206	122	(a)
507	429	525	4	315	277	276	6	2,083	2,061	1,972	45	331	348	243	1	(b)
84	68	69	33	132	119	146	8	2,950	3,262	3,679	221	76	75	73	5	U
14	22	10	27	23	28	38	1	87	106	106	25	8	9	8	4	(a)
70	46	59	6	109	91	108	7	2,863	3,156	3,573	196	68	66	65	1	(b)
145	110	193	132	120	91	152	35	3,459	3,917	4,621	374	137	130	176	26	T Major Gr. 23
72	99	104	132	42	55	64	35	252	338	371	198	33	43	49	25	(a)
73	11	89	...	78	36	88	...	3,207	3,579	4,250	176	104	87	127	1	(b)
108	100	149	130	56	51	72	35	1,076	1,153	1,420	190	92	84	119	25	R
68	93	99	130	31	44	47	35	195	273	291	176	28	37	42	25	(a)
40	7	50	...	25	7	25	...	881	880	1,129	14	64	47	77	...	(b)
37	10	44	2	64	40	80	...	2,383	2,764	3,201	184	45	46	57	1	U
4	6	5	2	11	11	17	...	57	65	80	22	5	6	7	...	(a)
33	4	39	...	53	29	63	...	2,326	2,699	3,121	162	40	40	50	1	(b)
426	434	566	1,086	238	232	302	73	967	963	1,021	340	182	202	162	68	T Major Gr. 28
257	341	397	1,084	124	156	181	71	280	379	393	322	66	82	78	68	(a)
169	93	169	2	114	76	121	2	687	584	628	18	116	120	84	...	(b)
412	418	557	1,084	227	224	288	71	805	821	862	340	168	192	152	68	R
255	335	397	1,082	123	155	180	71	272	368	387	322	66	82	78	68	(a)
157	83	160	2	104	69	108	...	533	453	475	18	102	110	74	...	(b)
14	16	9	2	11	8	14	2	162	142	159	...	14	10	10	...	U
2	6	...	2	1	1	1	...	8	11	6	...	...	...	...	...	(a)
12	10	9	...	10	7	13	2	154	131	153	...	14	10	10	...	(b)
DISTRICT																
3,227	3,339	3,662	438	1,853	1,709	2,101	293	14,150	14,711	17,261	1,708	1,512	1,564	1,592	182	T All Industries
1,234	1,721	1,506	364	564	762	742	272	3,997	5,991	5,815	1,477	554	833	716	171	(a)
1,993	1,618	2,156	74	1,289	947	1,359	21	10,153	8,720	11,446	231	958	731	876	11	(b)
2,866	3,085	3,236	398	1,440	1,420	1,644	221	8,939	9,589	10,547	1,367	1,227	1,334	1,288	175	R
1,186	1,651	1,438	347	497	682	671	209	3,529	5,322	5,146	1,305	523	790	671	168	(a)
1,680	1,434	1,798	51	943	738	973	12	5,410	4,267	5,401	62	704	544	617	7	(b)
361	254	426	40	413	289	457	72	5,211	5,122	6,714	341	285	230	304	7	U
48	70	68	17	67	80	71	63	468	669	669	172	31	43	45	3	(a)
313	184	358	23	346	209	386	9	4,743	4,453	6,045	169	254	187	259	4	(b)

UNION TABLE B-XVI—SAMPLE PRINCIPAL HOUSEHOLD INDUSTRY CLASSIFIED BY HOUSEHOLD INDUSTRY

(Based on

Code No.		Household Industry (Division & Major Group only)	Total Rural Urban	Total				1 to 3 months			
				House-holds	Family workers		Hired workers	House-holds	Family workers		Hired workers
					Males	Females			Males	Females	
1		2	3	4	5	6	7	8	9	10	11
											TIRUNELVELI
Division	*0	Agriculture, livestock, forestry, fishing and hunting	Total	2,065	3,060	1,749	792	3	5	3	...
			(a)	1,131	2,047	1,255	787	3	5	3	...
			(b)	934	1,013	494	5	...	...	...	...
			Rural	1,870	2,848	1,582	772	3	5	3	...
			(a)	1,058	1,936	1,177	767	3	5	3	...
			(b)	812	912	405	5	...	...	...	...
			Urban	195	212	167	20	...	...	...	...
			(a)	73	111	78	20	...	...	...	...
			(b)	122	101	89	...	...	...	...	...
Major Group	00	Field Produce and Plantation Crops	Total	466	624	453	20	3	5	3	...
			(a)	169	279	201	19	3	5	3	...
			(b)	297	345	252	1	...	...	...	...
			Rural	432	580	421	20	3	5	3	...
			(a)	165	272	197	19	3	5	3	...
			(b)	267	308	224	1	...	...	...	...
			Urban	34	44	32	...	...	...	...	...
			(a)	4	7	4	...	...	...	...	...
			(b)	30	37	28	...	...	...	...	...
Major Group	04	Livestock and Hunting ...	Total	1,537	2,350	1,278	772	...	...	...	...
			(a)	955	1,759	1,048	768	...	...	...	...
			(b)	582	591	230	4	...	...	...	...
			Rural	1,376	2,182	1,143	752	...	...	...	...
			(a)	886	1,655	974	748	...	...	...	...
			(b)	490	527	169	4	...	...	...	...
			Urban	161	168	135	20	...	...	...	...
			(a)	69	104	74	20	...	...	...	...
			(b)	92	64	61	...	...	...	...	...
Division	1	Mining and Quarrying ...	Total	4	5	...	3	...	...	...	...
			(a)	1	2	...	2	...	...	...	...
			(b)	3	3	...	1	...	...	...	...
			Rural	4	5	...	3	...	...	...	...
			(a)	1	2	...	2	...	...	...	...
			(b)	3	3	...	1	...	...	...	...

(a) = With cultivation (b) = Without cultivation

PERIOD OF WORKING AND TOTAL NUMBER OF WORKERS ENGAGED IN IN ALL AREAS—*contd.*

20% *Sample*)

4 to 6 months				7 to 9 months				10 months to 1 year				Months not stated				
Households	Family workers Males	Family workers Females	Hired workers	Households	Family workers Males	Family workers Females	Hired workers	Households	Family workers Males	Family workers Females	Hired workers	Households	Family workers Males	Family workers Females	Hired workers	Code No.
12	13	14	15	16	17	18	19	20	21	22	23	24	25	26	27	1
DISTRICT—*contd.*																
290	379	286	13	160	220	152	6	1,405	2,148	1,118	724	207	308	190	49	T Divi-
125	194	147	13	57	99	63	6	811	1,510	883	719	135	239	159	49	(a) sion
165	185	139	...	103	121	89	...	594	638	235	5	72	69	31	...	(b) 0*
277	362	276	13	148	208	140	4	1,251	1,984	985	706	191	289	178	49	R
121	187	143	13	53	95	59	4	752	1,418	820	701	129	231	152	49	(a)
156	175	133	...	95	113	81	...	499	566	165	5	62	58	26	...	(b)
13	17	10	...	12	12	12	2	154	164	133	18	16	19	12	...	U
4	7	4	...	4	4	4	2	59	92	63	18	6	8	7	...	(a)
9	10	6	...	8	8	8	...	95	72	70	...	10	11	5	...	(b)
263	342	264	6	118	167	114	1	53	74	44	1	29	36	28	12	T Major
107	164	130	6	32	63	42	1	15	30	12	...	12	17	14	12	(a) Gr.
156	178	134	...	86	104	72	...	38	44	32	1	17	19	14	...	(b) 00
250	325	254	6	114	162	109	1	38	55	29	1	27	33	26	12	R
103	157	126	6	32	63	42	1	15	30	12	...	12	17	14	12	(a)
147	168	128	...	82	99	67	...	23	25	17	1	15	16	12	...	(b)
13	17	10	...	4	5	5	...	15	19	15	...	2	3	2	...	U
4	7	4	...	...	...	...	...	...	...	...	...	...	...	...	...	(a)
9	10	6	...	4	5	5	...	15	19	15	...	2	3	2	...	(b)
25	35	22	7	40	49	38	5	1,296	1,996	1,058	723	176	270	160	37	T Major
18	30	17	7	24	35	21	5	792	1,474	867	719	121	220	143	37	(a) Gr.
7	5	5	...	16	14	17	...	504	522	191	4	55	50	17	...	(b) 04
25	35	22	7	32	42	31	3	1,157	1,851	940	705	162	254	150	37	R
18	30	17	7	20	31	17	3	733	1,382	804	701	115	212	136	37	(a)
7	5	5	...	12	11	14	...	424	469	136	4	47	42	14	...	(b)
...	...	...	...	8	7	7	2	139	145	118	18	14	16	10	...	U
...	...	...	...	4	4	4	2	59	92	63	18	6	8	7	...	(a)
...	...	...	...	4	3	3	...	80	53	55	...	8	8	3	...	(b)
1	2	...	2	...	...	...	...	1	1	...	...	2	2	...	1	T Divi-
1	2	...	2	...	...	...	...	...	...	...	...	...	...	...	...	(a) sion
...	...	...	...	...	...	...	...	1	1	...	...	2	2	...	1	(b) 1
1	2	...	2	...	...	...	...	1	1	...	...	2	2	...	1	R
1	2	...	2	...	...	...	...	...	...	...	...	...	...	...	...	(a)
...	...	...	...	...	...	...	...	1	1	...	...	2	2	...	1	(b)

UNION TABLE B-XVI—SAMPLE PRINCIPAL HOUSEHOLD INDUSTRY CLASSIFIED BY HOUSEHOLD INDUSTRY

(Based on

Code No.	Household Industry (Division & Major Group only)	Total Rural Urban	Total: Households	Total: Family workers Males	Total: Family workers Females	Total: Hired Workers	1 to 3 months: Households	1 to 3 months: Family workers Males	1 to 3 months: Family workers Females	1 to 3 months: Hired workers
1	2	3	4	5	6	7	8	9	10	11
										TIRUNELVELI
Major Group 10	Mining and Quarrying ...	Total	4	5	...	3	...	...	...	...
		(a)	1	2	...	2	...	...	...	...
		(b)	3	3	...	1	...	...	...	...
		Rural	4	5	...	3	...	...	...	...
		(a)	1	2	...	2	...	...	...	...
		(b)	3	3	...	1	...	...	...	...
Divisions *2 & 3	Manufacturing ...	Total	18,830	18,395	23,010	1,921	154	132	140	95
		(a)	5,277	7,331	7,587	1,590	57	68	60	95
		(b)	13,553	11,064	15,423	331	97	64	80	...
		Rural	12,718	12,694	15,242	1,476	117	114	106	90
		(a)	4,727	6,572	6,802	1,350	48	60	50	90
		(b)	7,991	6,122	8,440	126	69	54	56	...
		Urban	6,112	5,701	7,768	445	37	18	34	5
		(a)	550	759	785	240	9	8	10	5
		(b)	5,562	4,942	6,983	205	28	10	24	...
Major Group 20	Foodstuffs ...	Total	2,956	3,126	3,272	471	47	53	44	23
		(a)	1,048	1,480	1,259	374	21	28	21	23
		(b)	1,908	1,646	2,013	97	26	25	23	...
		Rural	2,554	2,869	2,841	394	41	49	41	20
		(a)	1,000	1,412	1,201	343	19	26	20	20
		(b)	1,554	1,457	1,640	51	22	23	21	...
		Urban	402	257	431	77	6	4	3	3
		(a)	48	68	58	31	2	2	1	3
		(b)	354	189	373	46	4	2	2	...
Major Group 22	Tobacco Products	Total	3,724	2,839	5,763	423	7	4	8	...
		(a)	1,741	2,381	3,040	419	4	4	5	...
		(b)	1,983	458	2,723	4	3	...	3	...
		Rural	2,994	2,645	4,705	362	3	2	3	...
		(a)	1,644	2,274	2,900	358	2	2	2	...
		(b)	1,350	371	1,805	4	1	...	1	...
		Urban	730	194	1,058	61	4	2	5	...
		(a)	97	107	140	61	2	2	3	...
		(b)	633	87	918	...	2	...	2	...

(a) = With cultivation (b) = Without cultivation

PERIOD OF WORKING AND TOTAL NUMBER OF WORKERS ENGAGED IN IN ALL AREAS—*contd.*

20% *Sample*)

4 to 6 months				7 to 9 months				10 months to 1 year				Months not stated				
Households	Family workers Males	Family workers Females	Hired workers	Households	Family workers Males	Family workers Females	Hired workers	Households	Family workers Males	Family workers Females	Hired workers	Households	Family workers Males	Family workers Females	Hired workers	Code No.
12	13	14	15	16	17	18	19	20	21	22	23	24	25	26	27	1
DISTRICT—*contd.*																
1	2	...	2	...	...	...	...	1	1	...	...	2	2	...	1	T Major
1	2	...	2	...	...	...	...	...	...	...	...	...	...	...	...	(a) Gr.
...	...	...	...	...	...	...	...	1	1	...	...	2	2	...	1	(b) 10
1	2	...	2	...	...	...	...	1	1	...	...	2	2	...	1	R
1	2	...	2	...	...	...	...	...	...	...	...	...	...	...	...	(a)
...	...	...	...	...	...	...	...	1	1	...	...	2	2	...	1	(b)
2,936	2,958	3,376	423	1,693	1,489	1,949	287	12,744	12,562	16,143	984	1,303	1,254	1,402	132	T Divi-
1,108	1,525	1,359	349	507	663	679	266	3,186	4,481	4,932	758	419	594	557	122	(a) sion
1,828	1,433	2,017	74	1,186	826	1,270	21	9,558	8,081	11,211	226	884	660	845	10	(b)*2 & 3
2,588	2,721	2,960	383	1,292	1,212	1,504	217	7,687	7,604	9,562	661	1,034	1,043	1,110	125	R
1,064	1,462	1,295	332	444	587	612	205	2,777	3,904	4,326	604	394	559	519	119	(a)
1,524	1,259	1,665	51	848	625	892	12	4,910	3,700	5,236	57	640	484	591	6	(b)
348	237	416	40	401	277	445	70	5,057	4,958	6,581	323	269	211	292	7	U
44	63	64	17	63	76	67	61	409	577	606	154	25	35	38	3	(a)
304	174	352	23	338	201	378	9	4,648	4,381	5,975	169	244	176	254	4	(b)
1,885	2,132	2,091	293	343	357	379	35	445	327	501	76	236	257	257	44	T Major
765	1,072	910	228	79	119	97	27	87	121	121	53	96	140	110	43	(a) Gr.
1,120	1,060	1,181	65	264	238	282	8	358	206	380	23	140	117	147	1	(b) 20
1,748	2,012	1,943	260	274	313	300	26	265	243	309	44	226	252	248	44	R
744	1,042	881	215	69	105	86	23	72	99	104	42	96	140	110	43	(a)
1,004	970	1,062	45	205	208	214	3	193	144	205	2	130	112	138	1	(b)
137	120	148	33	69	44	79	9	180	84	192	32	10	5	9	...	U
21	30	29	13	10	14	11	4	15	22	17	11	...	...	...	...	(a)
116	90	119	20	59	30	68	5	165	62	175	21	10	5	9	...	(b)
84	60	129	56	213	130	306	119	3,188	2,468	4,960	237	232	177	360	11	T Major
48	53	82	56	101	112	161	117	1,477	2,061	2,588	236	111	151	204	10	(a) Gr.
36	7	47	...	112	18	145	2	1,711	407	2,372	1	121	26	156	1	(b) 22
74	60	116	56	167	112	245	89	2,536	2,299	4,008	206	214	172	333	11	R
48	53	82	56	92	101	145	87	1,392	1,968	2,468	205	110	150	203	10	(a)
26	7	34	...	75	11	100	2	1,144	331	1,540	1	104	22	130	1	(b)
10	...	13	...	46	18	61	30	652	169	952	31	18	5	27	...	U
...	...	...	...	9	11	16	30	85	93	120	31	1	1	1	...	(a)
10	...	13	...	37	7	45	...	567	76	832	...	17	4	26	...	(b)

UNION TABLE B-XVI—SAMPLE PRINCIPAL HOUSEHOLD INDUSTRY CLASSIFIED BY HOUSEHOLD INDUSTRY

(Based on

Code No.	Household Industry (Division & Major Group only)	Total Rural Urban	Total: House-holds	Total: Family workers Males	Total: Family workers Females	Total: Hired workers	1 to 3 months: House-holds	1 to 3 months: Family workers Males	1 to 3 months: Family workers Females	1 to 3 months: Hired workers
1	2	3	4	5	6	7	8	9	10	11
									TIRUNELVELI	
Major Group 23	Textile-Cotton	Total	5,145	5,962	7,006	506	25	18	32	...
		(a)	1,195	1,623	1,799	394	10	13	14	...
		(b)	3,950	4,339	5,207	112	15	5	18	...
		Rural	2,105	2,103	2,832	298	21	18	27	...
		(a)	888	1,167	1,324	284	10	13	14	...
		(b)	1,217	936	1,508	14	11	5	13	...
		Urban	3,040	3,859	4,174	208	4	...	5	...
		(a)	307	456	475	110	...	...	...	...
		(b)	2,733	3,403	3,699	98	4	...	5	...
Major Group 28	Manufacture of Wood and Wooden Products	Total	3,866	2,505	4,960	264	44	21	44	72
		(a)	655	832	880	250	14	11	13	72
		(b)	3,211	1,673	4,080	14	30	10	31	...
		Rural	2,777	2,078	3,416	235	25	15	23	70
		(a)	613	783	824	221	9	7	7	70
		(b)	2,164	1,295	2,592	14	16	8	16	...
		Urban	1,089	427	1,544	29	19	6	21	2
		(a)	42	49	56	29	5	4	6	2
		(b)	1,047	378	1,488	...	14	2	15	...
									KANYAKUMARI	
	All Industries ...	**Total**	**8,665**	**8,401**	**9,230**	**2,074**	**36**	**22**	**40**	**21**
		(a)	**3,051**	**4,284**	**3,352**	**1,774**	**17**	**19**	**19**	**19**
		(b)	**5,614**	**4,117**	**5,878**	**300**	**19**	**3**	**21**	**2**
		Rural	**8,051**	**7,964**	**8,582**	**1,925**	**36**	**22**	**40**	**21**
		(a)	**2,980**	**4,202**	**3,275**	**1,703**	**17**	**19**	**19**	**19**
		(b)	**5,071**	**3,762**	**5,307**	**222**	**19**	**3**	**21**	**2**
		Urban	**614**	**437**	**648**	**149**	...	...	...	...
		(a)	**71**	**82**	**77**	**71**	...	...	...	...
		(b)	**543**	**355**	**571**	**78**	...	...	...	...
Division *0	Agriculture, livestock, forestry, fishing and hunting	Total	729	1,017	552	114	...	...	...	...
		(a)	312	476	253	102	...	...	...	...
		(b)	417	541	299	12	...	...	...	...
		Rural	720	1,008	547	114	...	...	...	...
		(a)	310	473	250	102	...	...	...	...
		(b)	410	535	297	12	...	...	...	...
		Urban	9	9	5	...	...	...	...	...
		(a)	2	3	3	...	...	...	...	...
		(b)	7	6	2	...	...	...	...	...

(a) = With cultivation (b) = Without cultivation

PERIOD OF WORKING AND TOTAL NUMBER OF WORKERS ENGAGED IN IN ALL AREAS—*contd.*

20% *Sample*)

4 to 6 months				7 to 9 months				10 months to 1 year				Months not stated				Code No.
Households	Family workers		Hired workers	Households	Family workers		Hired workers	Households	Family workers		Hired workers	Households	Family workers		Hired workers	
	Males	Females			Males	Females			Males	Females			Males	Females		
12	13	14	15	16	17	18	19	20	21	22	23	24	25	26	27	1
DISTRICT—*concld.*																
237	175	332	26	303	243	397	45	4,302	5,269	5,887	389	278	257	358	46	T Major
103	137	148	26	112	119	170	44	873	1,225	1,327	280	97	129	140	44	(a) Gr.
134	38	184	...	191	124	227	1	3,429	4,044	4,560	109	181	128	218	2	(b) 23
190	131	269	22	197	152	277	32	1,539	1,663	2,050	200	158	139	209	44	R
92	120	126	22	92	97	145	31	612	830	924	187	82	107	115	44	(a)
98	11	143	...	105	55	132	1	927	833	1,126	13	76	32	94	...	(b)
47	44	63	4	106	91	120	13	2,763	3,606	3,837	189	120	118	149	2	U
11	17	22	4	20	22	25	13	261	395	403	93	15	22	25	...	(a)
36	27	41	...	86	69	95	...	2,502	3,211	3,434	96	105	96	124	2	(b)
510	296	705	34	477	280	611	16	2,543	1,690	3,285	125	292	218	315	17	T Major
114	149	165	30	86	102	127	13	392	500	521	119	49	70	54	16	(a) Gr.
396	147	540	4	391	178	484	3	2,151	1,190	2,764	6	243	148	261	1	(b) 28
391	270	521	34	361	233	455	10	1,779	1,363	2,189	106	221	197	228	15	R
107	140	153	30	82	99	119	7	371	471	498	100	44	66	47	14	(a)
284	130	368	4	279	134	336	3	1,408	892	1,691	6	177	131	181	1	(b)
119	26	184	...	116	47	156	6	764	327	1,096	19	71	21	87	2	U
7	9	12	...	4	3	8	6	21	29	23	19	5	4	7	2	(a)
112	17	172	...	112	44	148	...	743	298	1,073	...	66	17	80	...	(b)
DISTRICT																
904	**952**	**927**	**217**	**2,913**	**3,424**	**2,982**	**1,043**	**4,215**	**3,399**	**4,670**	**689**	**597**	**604**	**611**	**104**	T All
410	**578**	**443**	**201**	**1,399**	**2,024**	**1,475**	**949**	**1,017**	**1,338**	**1,181**	**510**	**208**	**325**	**234**	**95**	(a) **Indus-**
494	**374**	**484**	**16**	**1,514**	**1,400**	**1,507**	**94**	**3,198**	**2,061**	**3,489**	**179**	**389**	**279**	**377**	**9**	(b) **tries**
855	**927**	**873**	**180**	**2,843**	**3,382**	**2,906**	**1,030**	**3,752**	**3,053**	**4,180**	**597**	**565**	**580**	**583**	**97**	R
399	**564**	**432**	**164**	**1,385**	**2,006**	**1,458**	**938**	**976**	**1,294**	**1,134**	**493**	**203**	**319**	**232**	**89**	(a)
456	**363**	**441**	**16**	**1,458**	**1,376**	**1,448**	**92**	**2,776**	**1,759**	**3,046**	**104**	**362**	**261**	**351**	**8**	(b)
49	**25**	**54**	**37**	**70**	**42**	**76**	**13**	**463**	**346**	**490**	**92**	**32**	**24**	**28**	**7**	U
11	**14**	**11**	**37**	**14**	**18**	**17**	**11**	**41**	**44**	**47**	**17**	**5**	**6**	**2**	**6**	(a)
38	**11**	**43**	...	**56**	**24**	**59**	**2**	**422**	**302**	**443**	**75**	**27**	**18**	**26**	**1**	(b)
101	148	73	10	375	501	316	45	196	277	128	45	57	91	35	14	T Divi-
59	92	36	10	186	288	172	43	44	58	28	37	23	38	17	12	(a) sion
42	56	37	...	189	213	144	2	152	219	100	8	34	53	18	2	(b) *0
100	147	73	10	375	501	316	45	189	269	124	45	56	91	34	14	R
59	92	36	10	186	288	172	43	42	55	25	37	23	38	17	12	(a)
41	55	37	...	189	213	144	2	147	214	99	8	33	53	17	2	(b)
1	1	...	...	...	...	...	...	7	8	4	...	1	...	1	...	U
...	...	...	...	...	...	...	...	2	3	3	...	...	...	...	...	(a)
1	1	...	...	...	...	...	...	5	5	1	...	1	...	1	...	(b)

UNION TABLE B-XVI—SAMPLE PRINCIPAL HOUSEHOLD INDUSTRY CLASSIFIED BY HOUSEHOLD INDUSTRY

(*Based on*

Code No.	Household Industry (Division & Major Group only)	Total Rural Urban	Total: Households	Total: Family workers Males	Total: Family workers Females	Total: Hired workers	1 to 3 months: Households	1 to 3 months: Family workers Males	1 to 3 months: Family workers Females	1 to 3 months: Hired workers
1	2	3	4	5	6	7	8	9	10	11
										KANYAKUMARI
Major Group 00	Field Produce and Plantation Crops	Total	547	752	434	68	...	...	...	...
		(a)	278	435	236	66	...	...	...	...
		(b)	269	317	198	2	...	...	...	...
		Rural	544	748	431	68	...	...	...	...
		(a)	277	433	233	66	...	...	...	...
		(b)	267	315	198	2	...	...	...	...
		Urban	3	4	3	...	...	...	...	...
		(a)	1	2	3	...	...	...	...	...
		(b)	2	2	...	...	...	...	...	...
Major Group 03	Fishing ...	Total	119	194	90	8	...	...	...	...
		(a)	...	...	...	...	...	...	...	...
		(b)	119	194	90	8	...	...	...	...
		Rural	119	194	90	8	...	...	...	...
		(a)	...	...	...	...	...	...	...	...
		(b)	119	194	90	8	...	...	...	...
Division 2 & 3	Manufacturing ...	Total	7,936	7,384	8,678	1,960	36	22	40	21
		(a)	2,739	3,808	3,099	1,672	17	19	19	19
		(b)	5,197	3,576	5,579	288	19	3	21	2
		Rural	7,331	6,956	8,035	1,811	36	22	40	21
		(a)	2,670	3,729	3,025	1,601	17	19	19	19
		(b)	4,661	3,227	5,010	210	19	3	21	2
		Urban	605	428	643	149	...	...	...	...
		(a)	69	79	74	71	...	...	...	...
		(b)	536	349	569	78	...	...	...	...
Major Group 20	Foodstuffs ...	Total	2,870	3,677	2,849	977	17	13	19	17
		(a)	1,366	2,063	1,435	873	9	10	9	15
		(b)	1,504	1,614	1,414	104	8	3	10	2
		Rural	2,826	3,633	2,814	970	17	13	19	17
		(a)	1,351	2,041	1,422	866	9	10	9	15
		(b)	1,475	1,592	1,392	104	8	3	10	2
		Urban	44	44	35	7	...	...	...	...
		(a)	15	22	13	7	...	...	...	...
		(b)	29	22	22	...	...	...	...	...

(a) = With cultivation (b) = Without cultivation

PERIOD OF WORKING AND TOTAL NUMBER OF WORKERS ENGAGED IN IN ALL AREAS—*contd.*

20% *Sample*)

4 to 6 months				7 to 9 months				10 months to 1 year				Months not stated				
House-holds	Family workers Males	Family workers Females	Hired wor-kers	House-holds	Family workers Males	Family workers Females	Hired wor-kers	House-holds	Family workers Males	Family workers Females	Hired wor-kers	House-holds	Family workers Males	Family workers Females	Hired wor-kers	Code No.
12	13	14	15	16	17	18	19	20	21	22	23	24	25	26	27	1
DISTRICT—*contd.*																
98	145	71	10	363	485	305	45	40	51	31	1	46	71	27	12	T Major
56	89	34	10	186	288	172	43	14	21	14	1	22	37	16	12	(a) Gr.
42	56	37	...	177	197	133	2	26	30	17	...	24	34	11	...	(b) 00
97	144	71	10	363	485	305	45	38	48	28	1	46	71	27	12	R
56	89	34	10	186	288	172	43	13	19	11	1	22	37	16	12	(a)
41	55	37	...	177	197	133	2	25	29	17	...	24	34	11	...	(b)
1	1	...	...	...	...	...	...	2	3	3	...	...	...	...	...	U
...	...	...	...	...	...	...	...	1	2	3	...	...	...	...	...	(a)
1	1	...	...	...	...	...	...	1	1	...	...	...	...	...	...	(b)
...	...	...	...	11	15	11	...	100	161	74	6	8	18	5	2	T Major
...	...	...	...	...	...	...	...	...	...	...	...	...	...	...	...	(a) Gr.
...	...	...	...	11	15	11	...	100	161	74	6	8	18	5	2	(b) 03
...	...	...	...	11	15	11	...	100	161	74	6	8	18	5	2	R
...	...	...	...	...	...	...	...	...	...	...	...	...	...	...	...	(a)
...	...	...	...	11	15	11	...	100	161	74	6	8	18	5	2	(b)
803	804	854	207	2,538	2,923	2,666	998	4,019	3,122	4,542	644	540	513	576	90	T Divi-
351	486	407	191	1,213	1,736	1,303	906	973	1,280	1,153	473	185	287	217	83	(a) sion
452	318	447	16	1,325	1,187	1,363	92	3,046	1,842	3,389	171	355	226	359	7	(b)*2 & 3
755	780	800	170	2,468	2,881	2,590	985	3,563	2,784	4,056	552	509	489	549	83	R
340	472	396	154	1,199	1,718	1,286	895	934	1,239	1,109	456	180	281	215	77	(a)
415	308	404	16	1,269	1,163	1,304	90	2,629	1,545	2,947	96	329	208	334	6	(b)
48	24	54	37	70	42	76	13	456	338	486	92	31	24	27	7	U
11	14	11	37	14	18	17	11	39	41	44	17	5	6	2	6	(a)
37	10	43	...	56	24	59	2	417	297	442	75	26	18	25	1	(b)
487	605	494	81	1,803	2,366	1,805	749	377	441	331	70	186	252	200	60	T Major
225	341	246	75	931	1,397	965	670	109	157	109	54	92	158	106	59	(a) Gr.
262	264	248	6	872	969	840	79	268	284	222	16	94	94	94	1	(b) 20
482	598	490	81	1,787	2,346	1,792	745	360	428	318	69	180	248	195	58	R
220	334	242	75	925	1,386	960	666	106	154	106	53	91	157	105	57	(a)
262	264	248	6	862	960	832	79	254	274	212	16	89	91	90	1	(b)
5	7	4	...	16	20	13	4	17	13	13	1	6	4	5	2	U
5	7	4	...	6	11	5	4	3	3	3	1	1	1	1	2	(a)
...	...	...	...	10	9	8	...	14	10	10	...	5	3	4	...	(b)

UNION TABLE B-XVI—SAMPLE PRINCIPAL HOUSEHOLD INDUSTRY CLASSIFIED BY HOUSEHOLD INDUSTRY

(Based on

Code No.	Household Industry (Division & Major Group only)	Total Rural Urban	Total				1 to 3 months			
			House-holds	Family workers		Hired workers	House-holds	Family workers		Hired workers
				Males	Females			Males	Females	
1	2	3	4	5	6	7	8	9	10	11
										KANYAKUMARI
Major Group 23	Textile—Cotton ...	Total	3,393	2,091	4,307	749	10	7	13	4
		(a)	1,014	1,265	1,304	630	6	7	9	4
		(b)	2,379	826	3,003	119	4	...	4	...
		Rural	3,042	1,900	3,874	640	10	7	13	4
		(a)	972	1,223	1,253	580	6	7	9	4
		(b)	2,070	677	2,621	60	4	...	4	...
		Urban	351	191	433	109	...	...	...	...
		(a)	42	42	51	50	...	...	...	...
		(b)	309	149	382	59	...	...	...	...

(a) = With cultivation (b) = Without cultivation

PERIOD OF WORKING AND TOTAL NUMBER OF WORKERS ENGAGED IN IN ALL AREAS—*concld.*

20% *Sample*)

4 to 6 months				7 to 9 months				10 months to 1 year				Months not stated				Code No.
Households	Family workers Males	Family workers Females	Hired workers	Households	Family workers Males	Family workers Females	Hired workers	Households	Family workers Males	Family workers Females	Hired workers	Households	Family workers Males	Family workers Females	Hired workers	
12	13	14	15	16	17	18	19	20	21	22	23	24	25	26	27	1
DISTRICT—*concld.*																
190	116	216	110	483	338	600	208	2,507	1,496	3,230	415	203	134	248	12	T Major
91	103	107	100	223	263	280	199	633	808	823	318	61	84	85	9	(a) Gr.
99	13	109	10	260	75	320	9	1,874	688	2,407	97	142	50	163	3	(b) 23
164	108	185	73	449	327	557	201	2,234	1,339	2,888	351	185	119	231	11	R
86	97	102	63	215	256	268	192	606	781	790	312	59	82	84	9	(a)
78	11	83	10	234	71	289	9	1,628	558	2,098	39	126	37	147	2	(b)
26	8	31	37	34	11	43	7	273	157	342	64	18	15	17	1	U
5	6	5	37	8	7	12	7	27	27	33	6	2	2	1	...	(a)
21	2	26	...	26	4	31	...	246	130	309	58	16	13	16	1	(b)

APPENDIX TO TABLE B-XVI

The following abbreviations have been used :—

With cultivation		*Without cultivation*	
1—3 months	— A	1—3 months	— E
4—6 „	— B	4—6 „	— F
7—9 „	— C	7—9 „	— G
10 months to 1 year	— D	10 months to 1 year	— H
Months not stated	— X	Months not stated	— Y

MADRAS STATE

Total : 01 (D-1, Y-1) ; 02 (D-1, X-1, F-1, H-7) ; 03 (B-10, C-8, D-19, X-12, F-60, G-41, H-432, Y-63) ; 20 (A-207, B-2039, C-1231, D-708, X-294, E-138, F-2813, G-1592, H-2114, Y-479) ; 21 (B-5, C-1, D-26, X-1, E-1, F-7, G-5, H-78, Y-6) ; 22 (A-6, B-55, C-120, D-1594, X-123, E-12, F-105, G-372, H-3134, Y-298) ; 24 (A-1, B-18, C-10, D-41, X-3, E-2, F-26, G-16, H-67, Y-9) ; 25 (A-4, B-14, C-10, D-22, X-1, F-16, G-15, H-43, Y-5) ; 26 (B-15, C-12, D-269, X-11, F-15, G-34, H-2328, Y-65) ; 27 (A-22, B-185, C-115, D-869, X-64, E-23, F-167, G-200, H-2212, Y-205) ; 29 (D-1, F-2, H-19, Y-3) ; 30 (B-1, C-1, D-1, X-1, F-3, G-1, H-21) ; 31 (A-41, B-198, C-118, D-797, X-107, E-76, F-393, G-352, H-3286, Y-380) ; 32 (H-2) ; 33 (A-2, B-21, C-25, D-106, X-17, E-2, F-36, G-36, H-510, Y-35) ; 34-35 (A-134, B-474, C-337, D-1096, X-174, E-40, F-337, G-529, H-3052, Y-321) ; 36 (A-18, B-129, C-109, D-565, X-97, E-12, F-128, G-207, H-2264, Y-201) ; 37 (C-1, G-1, H-11) ; 38 (A-1, B-6, C-4, D-77, X-8, E-1, F-4, G-14, H-232, Y-13) ; 39 (A-27, B-183, C-130, D-776, X-112, E-17, F-214, G-270, H-3178, Y-332).

Rural : 01 (D-1) ; 02 (D-1, X-1, F-1, H-5) ; 03 (B-10, C-8, D-19, X-12, F-60, G-41, H-432, Y-63) ; 20 (A-202, B-2002, C-1200, D-664, X-292, E-126, F-2661, G-1483, H-1581, Y-427) ; 21 (B-5, C-1, D-22, E-1, F-4, G-3, H-40, Y-3) ; 22 (A-4, B-55, C-110, D-1492, X-122, E-3, F-62, G-130, H-1513, Y-169) ; 24 (A-1, B-18, C-10, D-41, X-3, E-2, F-22, G-15, H-61, Y-8) ; 25 (A-4, B-14, C-10, D-20, X-1, F-14, G-15, H-26, Y-5) ; 26 (B-13, C-12, D-251, X-9, F-1, G-9, H-746, Y-26) ; 27 (A-22, B-177, C-109, D-834, X-60, E-13, F-127, G-155, H-1650, Y-135) ; 29 (D-1, H-3, Y-1) ; 30 (B-1, C-1, D-1, X-1, G-1, H-1) ; 31 (A-41, B-197, C-114, D-786, X-106, E-75, F-376, G-331, H-2981, Y-355) ; 33 (A-2, B-20, C-21, D-90, X-15, E-2, F-30, G-23, H-168, Y-22) ; 34-35 (A-127, B-468, C-331, D-1058, X-171, E-33, F-292, G-468, H-2556, Y-268) ; 36 (A-18, B-128, C-108, D-534, X-93, E-11, F-104, G-162, H-1664, Y-159) ; 37 (C-1, G-1, H-3) ; 38 (A-1, B-5, C-3, D-70, X-6, E-1, F-4, G-12, H-164, Y-9) ; 39 (A-27, B-173, C-109, D-737, X-106, E-9, F-154, G-174, H-1875, Y-206).

Urban : 01 (Y-1) ; 02 (H-2) ; 20 (A-5, B-37, C-31, D-44, X-2, E-12, F-152, G-109, H-533, Y-52) ; 21 (D-4, X-1, F-3, G-2, H-38, Y-3) ; 22 (A-2, C-10, D-102, X-1, E-9, F-43, G-242, H-1621, Y-129) ; 24 (F-4, G-1, H-6, Y-1) ; 25 (D-2, F-2, H-17) ; 26 (B-2, D-18, X-2, F-14, G-25, H-1582, Y-39) ; 27 (B-8, C-6, D-35, X-4, E-10, F-40, G-45, H-562, Y-70) ; 29 (F-2, H-16, Y-2) ; 30 (F-3, H-20) ; 31 (B-1, C-4, D-11, X-1, E-1, F-17, G-21, H-305, Y-25) ; 32 (H-2) ; 33 (B-1, C-4, D-16, X-2, F-6, G-13, H-342, Y-13) ; 34-35 (A-7, B-6, C-6, D-38, X-3, E-7, F-45, G-61, H-496, Y-53) ; 36 (B-1, C-1, D-31, X-4, E-1, F-24, G-45, H-600, Y-42) ; 37 (H-8) ; 38 (B-1, C-1, D-7, X-2, G-2, H-68, Y-4) ; 39 (B-10, C-21, D-39, X-6, E-8, F-60, G-96, H-1303, Y-126).

MADRAS DISTRICT

Total : 20 (F-1, G-3, H-25, Y-5) ; 21 (G-1, H-1) ; 24 (H-1) ; 26 (H-4) ; 27 (E-2, F-2, G-6, H-59, Y-10) ; 28 (E-1, F-3, G-8, H-55, Y-11) ; 29 (H-6) ; 30 (H-8) ; 31 (E-1, F-5, G-10, H-65, Y-6) ; 33 (F-1, G-2, H-7) ; 34 – 35 (E-4, F-1, G-1, H-34, Y-6) ; 36 (F-2, G-3, H-13, Y-1) ; 38 (H-3) ; 39 (F-4, G-7, H-51, Y-7).

Urban : 20 (F-1, G-3, H-25, Y-5) ; 21 (G-1, H-1) ; 24 (H-1) ; 26 (H-4) ; 27 (E-2, F-2, G-6, H-59, Y-10); 28 (E-1, F-3, G-8, H-55, Y-11) ; 29 (H-6) ; 30 (H-8) ; 31 (E-1, F-5, G-10, H-65, Y-6) ; 33 (F-1, G-2, H-7) ; 34 – 35 (E-4, F-1, G-1, H-34, Y-6) ; 36 (F-2, G-3, H-13, Y-1) ; 38 (H-3) ; 39 (F-4, G-7, H-51, Y-7).

CHINGLEPUT DISTRICT

Total : 00 (B-1, F-2) ; 03 (B-1, F-2, H-8, Y-1) ; 20 (A-18, B-21, C-4, D-16, X-3, E-7, F-14, G-6, H-29, Y-11) ; 21 (B-1, D-4, X-1, H-3) ; 22 (B-4, C-2, D-10, X-7, E-1, F-29, G-19, H-135, Y-33) ; 25 (B-3, D-1, X-1, H-1, Y-2) ; 27 (A-1, B-10, C-4, D-58, X-5, E-2, F-30, G-15, H-103, Y-18) ; 28 (A-10, B-66, C-19, D-114, X-30, E-10, F-42, G-55, H-287, Y-46) ; 29 (H-1) ; 31 (A-2, B-8, C-6, D-32, X-11, E-3, F-5, G-8, H-57, Y-15) ; 33 (B-1, D-1, F-2, H-3) ; 34–35 (A-22, B-44, C-11, D-53, X-13, F-20, G-36, H-148, Y-48) ; 36 (A-3, B-6, C-2, D-18, X-13, F-5, G-9, H-60, Y-13) ; 37 (H-1) ; 38 (B-1, C-1, D-2, X-2, G-2, H-12, Y-2) ; 39 (B-12, C-3, D-43, X-4, E-2, F-10, G-9, H-149, Y-22).

Rural : 00 (B-1, F-2) ; 03 (B-1, F-2, H-8, Y-1) ; 20 (A-18, B-21, C-4, D-16, X-3, E-7, F-14, G-5, H-25, Y-11) ; 21 (B-1, D-4, H-3) ; 22 (B-4, C-2, D-10, X-7, E-1, F-27, G-16, H-86, Y-25) ; 25 (B-3, D-1, X-1, H-1, Y-2) ; 27 (A-1, B-10, C-4, D-56, X-5, E-1, F-30, G-14, H-83, Y-13) ; 28 (A-10, B-66, C-19, D-114, X-30, E-10, F-39, G-46, H-249, Y-44) ; 29 (H-1) ; 31 (A-2, B-8, C-6, D-32, X-11, E-3, F-5, G-8, H-50, Y-15) ; 33 (B-1, D-1, F-1, H-2) ; 34 – 35 (A-21, B-44, C-11, D-52, X-13, F-20, G-30, H-131, Y-45) ; 36 (A-3, B-6, C-2, D-18, X-12, F-4, G-7, H-48, Y-13) ; 37 (H-1) ; 38 (C-1, D-2, X-2, G-2, H-10, Y-2) ; 39 (B-11, C-3, D-43, X-4, E-2, F-10, G-6, H-91, Y-18).

Urban : 20 (G-1, H-4) ; 21 (X-1) ; 22 (F-2, G-3, H-49, Y-8) ; 27 (D-2, E-1, G-1, H-20, Y-5) ; 28 (F-3, G-9, H-38, Y-2) ; 31 (H-7) ; 33 (F-1, H-1) ; 34–35 (A-1, D-1, G-6, H-17, Y-3) ; 36 (X-1, F-1, G-2, H-12) ; 38 (B-1, H-2) ; 39 (B-1, G-3, H-58, Y-4).

NORTH ARCOT DISTRICT

Total : 00 (B-8, E-1) ; 01 (D-1) ; 03 (X-1) ; 20 (A-15, B-32, C-6, D-44, X-4, E-13, F-31, G-11, H-114, Y-13) ; 21 (B-1, D-6, H-8) ; 22 (A-1, C-8, D-68, X-3, F-13, G-107, H-555, Y-57) ; 24 (D-3, G-1, H-4) ; 25 (B-3, C-6, D-10, F-1, G-2, H-8) ; 26 (B-1, D-75, X-2, F-1, G-11, H-204, Y-10) ; 27 (A-3, B-26, C-10, D-74, X-9, E-1, F-16, G-5, H-172, Y-18) ; 29 (F-1, Y-1) ; 31 (A-1, B-29, C-14, D-137, X-13, F-21, G-21, H-266, Y-29) ; 33 (B-1, C-1, D-2, F-1, G-3, H-21, Y-1) ; 34–35 (A-29, B-68, C-40, D-148, X-21, E-6, F-47, G-50, H-294, Y-23) ; 36 (A-2, B-14, C-8, D-64, X-9, F-14, G-31, H-191, Y-8) ; 37 (G-1, H-2) ; 38 (B-2, D-14, X-2, F-1, H-29) ; 39 (A-3, B-19, C-12, D-56, X-6, F-16, G-18, H-246, Y-19).

Rural : 00 (B-8, E-1) ; 01 (D-1) ; 03 (X-1) ; 20 (A-15, B-29, C-6, D-41, X-4, E-12, F-30, G-8, H-81 Y-8) ; 21 (B-1, D-6, H-2) ; 22 (A-1, C-7, D-57, X-3, F-2, G-10, H-136, Y-11) ; 24 (D-3, G-1, H-3); 25 (B-3, C-6 D-10, F-1, G-2, H-7) ; 26 (B-1, D-70, X-1, G-1, H-64, Y-2) ; 27 (A-3, B-25, C-10, D-71, X-9, E-1, F-10, G-3, H-127, Y-14) ; 31 (A-1, B-29, C-13, D-136, X-13, F-21, G-19, H-234, Y-25) ; 33 (B-1, C-1, D-2, H-1) ; 34 – 35 (A-28, B-68, C-40, D-146, X-21, E-6, F-40, G-42, H-250, Y-15) ; 36 (A-2, B-14, C-7, D-63, X-8, F-11, G-14, H-155, Y-8) ; 37 (G-1, H-1) ; 38 (B-2, D-13, X-2, F-1, H-25); 39 (A-3, B-19, C-11, D-52, X-5, F-14, G-13, H-176, Y-11).

Urban : 20 (B-3, D-3, E-1, F-1, G-3, H-33, Y-5) ; 21 (H-6) ; 22 (C-1, D-11, F-11, G-97, H-419, Y-46) ; 24 (H-1) ; 25 (H-1) ; 26 (D-5, X-1, F-1, G-10, H-140, Y-8) ; 27 (B-1, D-3, F-6, G-2, H-45, Y-4) ; 29 (F-1, Y-1) ; 31 (C-1, D-1, G-2, H-32, Y-4) ; 33 (F-1, G-3, H-20, Y-1) ; 34–35 (A-1, D-2, F-7, G-8, H-44, Y-8) ; 36 (C-1, D-1, X-1, F-3, G-17, H-36) ; 37 (H-1) ; 38 (D-1, H-4) ; 39 (C-1, D-4, X-1, F-2, G-5, H-70, Y-8).

SOUTH ARCOT DISTRICT

Total : 00 (B-8, X-4, E-1, F-10, H-5, Y-2) ; 02 (D-1) ; 20 (A-15, B-50, C-14, D-64, X-17, E-2, F-38, G-17, H-132, Y-31) ; 21 (D-2, F-1, H-4) ; 22 (H-1, Y-1) ; 24 (D-4, G-1, H-1) ; 26 (D-1, F-1, G-2, H-1) ; 27 (A-1, B-7, C-3, D-24, X-4, E-1, F-10, G-6, H-72, Y-22) ; 29 (Y-1) ; 30 (X-1, F-1, H-1) ; 31 (B-10, C-13, D-38, X-8, F-8, G-8, H-106, Y-14) ; 33 (G-1, H-5, Y-1) ; 36 (A-3, B-17, C-14, D-76, X-16, E-2, F-10, G-9, H-136, Y-20) ; 38 (D-2, H-6, Y-4) ; 39 (A-3, B-26, C-9, D-83, X-25, E-1, F-22, G-17, H-208, Y-25).

Rural : 00 (B-8, X-4, E-1, F-10, H-5, Y-2) ; 02 (D-1) ; 20 (A-15, B-50, C-13, D-59, X-17, E-2, F-29, G-15, H-91, Y-26) ; 21 (D-2, F-1, H-4) ; 22 (Y-1) ; 24 (D-4, G-1, H-1) ; 26 (D-1, F-1, G-2, H-1) ; 27 (A-1, B-6, C-2, D-24, X-3, E-1, G-5, H-45, Y-7) ; 30 (X-1) ; 31 (B-10, C-13, D-38, X-8, F-8, G-8, H-87, Y-14) ; 33 (G-1, H-3) ; 36 (A-3, B-17, C-14, D-73, X-16, E-2, F-9, G-8, H-108, Y-19) ; 38 (D-1, H-4, Y-4) ; 39 (A-3, B-22, C-8, D-80, X-23, F-14, G-13, H-137, Y-18).

Urban : 20 (C-1, D-5, F-9, G-2, H-41, Y-5) ; 22 (H-1) ; 27 (B-1, C-1, X-1, F-10, G-1, H-27, Y-15) ; 29 (Y-1) ; 30 (F-1, H-1) ; 31 (H-19) ; 33 (H-2, Y-1) ; 36 (D-3, F-1, G-1, H-28, Y-1) ; 38 (D-1, H-2) ; 39 (B-4, C-1, D-3, X-2, E-1, F-8, G-4, H-71, Y-7).

SALEM DISTRICT

Total : 03 (X-1, H-1) ; 20 (A-37, B-420, C-45, D-54, X-26, E-30, F-428, G-90, H-153, Y-50) ; 21 (H-10) ; 22 (B-1, C-1, D-12, E-4, F-9, G-13, H-150, Y-10) ; 24 (B-2, D-1, F-3, G-4, H-9) ; 25 (A-4, B-6, C-1, D-4, F-3, G-3, H-17) ; 26 (B-9, C-8, D-117, X-5, F-2, G-6, H-615, Y-16) ; 27 (A-10, B-79, C-29, D-253, X-12, E-11, F-27, G-35, H-439, Y-19) ; 28 (A-15, B-49, C-43, D-239, X-20, E-2, F-70, G-116, H-854, Y-57) ; 29 (H-2, Y-1) ; 30 (H-1) ; 31 (A-20, B-53, C-30, D-210, X-15, E-13, F-72, G-58, H-628, Y-59) ; 33 (A-1, D-2, X-1, E-1, G-2, H-3) ; 34–35 (A-7, B-42, C-33, D-104, X-3, E-1, F-22, G-34, H-430, Y-29) ; 36 (A-5, B-27, C-9, D-47, X-7, E-5, F-17, G-15, H-268, Y-12) ; 38 (B-1, D-6, G-2, H-20, Y-2) ; 39 (A-4, B-28, C-8, D-54, X-10, E-1, F-21, G-28, H-353, Y-33).

Rural : 03 (X-1, H-1) ; 20 (A-36, B-419, C-44, D-51, X-26, E-30, F-426, G-88, H-120, Y-48) ; 21 (H-6) ; 22 (B-1, C-1, D-7, F-6, G-5, H-46, Y-4) ; 24 (B-2, D-1, F-3, G-4, H-8) ; 25 (A-4, B-6, C-1, D-4, F-1, G-3, H-6) ; 26 (B-9, C-8, D-115, X-4, G-3, H-289, Y-6) ; 27 (A-10, B-77, C-29, D-250, X-12, E-6, F-24, G-32, H-390, Y-19) ; 28 (A-15, B-48, C-43, D-235, X-20, E-2, F-69, G-97, H-732, Y-49) ; 29 (Y-1) ; 31 (A-20, B-52, C-30, D-207, X-15, E-13, F-67, G-58, H-587, Y-56) ; 32 (A-20, B-52, C-30, D-207, X-15, E-13, F-67, G-58, H-587, Y-56) ; 33 (A-1, D-2, X-1, E-1, G-2, H-2) ; 34–35 (A-7, B-42, C-33, D-101, X-3, E-1, F-21, G-32, H-365, Y-23) ; 36 (A-5, B-27, C-9, D-46, X-7, E-5, F-17, G-15, H-212, Y-10) ; 38 (B-1, D-6, G-2, H-17, Y-1) ; 39 (A-4, B-28, C-8, D-50, X-10, E-1, F-20, G-17, H-216, Y-25).

Urban : 20 (A-1, B-1, C-1, D-3, F-2, G-2, H-33, Y-2) ; 21 (H-4) ; 22 (D-5, E-4, F-3, G-8, H-104, Y-6) ; 24 (H-1) ; 25 (F-2, H-11) ; 26 (D-2, X-1, F-2, G-3, H-326, Y-10) ; 27 (B-2, D-3, E-5, F-3, G-3, H-49) ; 28 (B-1, D-4, F-1, G-19, H-122, Y-8) ; 29 (H-2) ; 30 (H-1) ; 31 (B-1, D-3, F-5, H-41, Y-3) ; 33 (H-1) ; 34–35 (D-3, F-1, G-2, H-65, Y-6) ; 36 (D-1, H-56, Y-2) ; 38 (H-3, Y-1) ; 39 (D-4, F-1, G-11, H-137, Y-8).

COIMBATORE DISTRICT

Total : 02 (H-1) ; 03 (H-4) ; 21 (D-1, E-1, F-1, H-16) ; 22 (B-2, D-15, X-1, G-3, H-72, Y-8) ; 24 (D-2, G-3, H-6, Y-2) ; 25 (B-1, C-1, D-4, F-7, G-8, H-11, Y-3) ; 26 (C-1, D-14, H-94, Y-4) ; 27 (A-6, B-15, C-11, D-137, X-6, F-18, G-15, H-466, Y-16) ; 28 (A-2, B-36, C-20, D-143, X-12, F-49, G-79, H-1091, Y-66) ; 29 (H-3) ; 30 (F-1, H-3) ; 31 (A-5, B-13, C-6, D-38, X-1, E-26, F-113, G-64, H-710, Y-36) ; 33 (D-2, F-3, G-4, H-22, Y-1) ; 34–35 (A-12, B-38, C-22, D-119, X-9, E-7, F-54, G-63, H-504, Y-28) ; 36 (A-1, B-2, C-4, D-55, X-2, F-10, G-14, H-394, Y-27) ; 37 (C-1, H-1) ; 38 (A-1, C-1, D-17, F-1, G-3, H-67) ; 39 (B-4, D-28, X-5, F-5, G-19, H-349, Y-17).

Rural : 21 (D-1, E-1, F-1, H-10) ; 22 (B-2, D-15, X-1, G-2, H-48, Y-4) ; 24 (D-2, G-3, H-6, Y-2) ; 25 (B-1, C-1, D-4, F-7, G-8, H-11, Y-3) ; 26 (C-1, D-14, H-91, Y-2) ; 27 (A-6, B-15, C-11, D-132, X-6, F-16, G-13, H-380, Y-10) ; 28 (A-2, B-35, C-20, D-139, X-12, F-40, G-64, H-884, Y-50) ; 29 (H-1) ; 31 (A-5, B-13, C-6, D-38, X-1, E-26, F-111, G-61, H-673, Y-33) ; 33 (D-1, F-2, G-1, H-10) ; 34–35 (A-10, B-36, C-22, D-114, X-9, E-6, F-45, G-62, H-445, Y-20) ; 36 (A-1, B-2, C-4, D-44, X-2, F-9, G-14, H-293, Y-14) ; 37 (C-1) ; 38 (A-1, C-1, D-16, F-1, G-2 H-53) ; 39 (B-3, D-25, X-4, F-3, G-13, H-192, Y-7).

Urban : 02 (H-1) ; 03 (H-4) ; 21 (H-6) ; 22 (G-1, H-24, Y-4) ; 26 (H-3, Y-2) ; 27 (D-5, F-2, G-2 H-86, Y-6) ; 28 (B-1, D-4, F-9, G-15, H-207, Y-16) ; 29 (H-2) ; 30 (F-1, H-3) ; 31 (F-2, G-3, H-37, Y-3) ; 33 (D-1, F-1, G-3, H-12, Y-1) ; 34–35 (A-2, B-2, D-5, E-1, F-9, G-1, H-59, Y-8) ; 36 (D-11, F-1, H-101, Y-13) ; 37 (H-1) ; 38 (D-1, G-1, H-14) ; 39 (B-1, D-3, X-1, F-2, G-6, H-157, Y-10).

THE NILGIRIS DISTRICT

Total : 02 (H-1) ; 22 (G-1) ; 23 (B-2, D-3, F-1, H-2) ; 25 (D-2, H-5) ; 29 (H-1) ; 31 (H-3) ; 34–35 (F-1, H-1) ; 38 (H-1).

Rural : 02 (H-1) ; 23 (B-1, D-2, H-1) ; 34–35 (F-1) ; 38 (H-1).

Urban : 22 (C-1) ; 23 (B-1, D-1, F-1, H-1) ; 25 (D-2, H-5) ; 29 (H-1) ; 31 (H-3) ; 34–35 (H-1).

MADURAI DISTRICT

Total : 00 (C-2, F-6, G-3) ; 02 (H-2) ; 03 (H-1) ; 20 (A-2, B-9, C-4, D-13, X-3, E-5, F-20, G-8, H-52, Y-7) ; 21 (D-1, H-5) ; 22 (F-1, H-1, Y-1) ; 24 (G-1, Y-1) ; 25 (B-1, C-2, D-1, F-3, G-1) ; 26 (D-2, X-1, H-73, Y-8) ; 27 (A-1, B-6, C-3, D-41, E-2, F-12, G-10, H-183, Y-17) ; 29 (D-1, H-1) ; 30 (F-1, H-3) ; 31 (A-3, B-18, C-8, D-69, X-9, E-3, F-56, G-38, H-435, Y-69) ; 33 (C-1, D-3, G-5, H-18) ; 34–35 (A-9, B-40, C-44, D-81, X-12, E-4, F-32, G-76, H-231, Y-26) ; 36 (A-2, B-14, C-17, D-86, X-12, E-2, F-17, G-35, H-286, Y-29) ; 37 (H-1) ; 38 (C-1, D-9, X-2, G-3, H-18, Y-2) ; 39 (A-3, B-18, C-15, D-46, X-8, F-21, G-22, H-255, Y-38).

Rural : 00 (C-2, F-6, G-3) ; 02 (H-2) ; 03 (H-1) ; 20 (A-2, B-9, C-4, D-12, X-3, E-3, F-17, G-6, H-13, Y-4) ; 21 (D-1) ; 24 (G-1) ; 25 (B-1, C-2, D-1, F-3, G-1) ; 26 (D-2, X-1, H-4, Y-2) ; 27 (A-1, B-4, C-3, D-34, E-1, F-5, G-7, H-93, Y-8) ; 29 (D-1) ; 31 (A-3, B-18, C-8, D-68, X-8, E-3, F-55, G-36, H-397, Y-65) ; 33 (D-2, G-4, H-2) ; 34–35 (A-7, B-40, C-43, D-81, X-10, E-3, F-30, G-68, H-181, Y-21) ; 36 (A-2, B-14, C-17, D-82; X-12, E-2, F-12, G-24, H-186, Y-24) ; 38 (D-7, X-2, G-2, H-9) ; 39 (A-3, B-18, C-13, D-43, X-8, F-13, G-16, H-123, Y 23).

Urban : 20 (D-1, E-2, F-3, G-2, H-39, Y-3) ; 21 (H-5) ; 22 (F-1, H-1, Y-1) ; 24 (Y-1) ; 26 (H-69, Y-6) ; 27 (B-2, D-7, E-1, F-7, G-3, H-90, Y-9) ; 29 (H-1) ; 30 (F-1, H-3) ; 31 (D-1, X-1, F-1, G-2, H-38, Y-4) ; 33 (C-1, D-1, G-1, H-16) ; 34–35 (A-2, C-1, X-2, E-1, F-2, G-8, H-50, Y-5) ; 36 (D-4, F-5, G-11, H-100, Y-5) ; 37 (H-1) ; 38 (C-1, D-2, G-1, H-9, Y-2) ; 39 (C-2, D-3, F-8, G-6, H-132, Y-15).

TIRUCHIRAPALLI DISTRICT

Total : 00 (C-1, D-1, X-1, E-3, F-38, G-12, H-8, Y-5) ; 02 (X-1) ; 03 (D-1, H-4) ; 20 (A-9, B-30, C-8, D-33, X-5, E-12, F-78, G-21, H-101, Y-24) ; 21 (F-1, H-2, Y-2) ; 22 (C-5, D-7, E-1, F-5, G-42, H-160, Y-30) ; 24 (B-4, C-4, D-12, X-2, E-1, F-2, G-2, H-11, Y-5) ; 25 (F-2, G-1, H-1) ; 26 (D-14, F-1, G-1, H-22, Y-1) ; 27 (B-22, C-11, D-74, X-6, E-1, F-8, G-6, H-154, Y-10) ; 29 (H-1) ; 30 (G-1, H-2) ; 33 (D-2, X-2, F-6, H-4) ; 34–35 (A-20, B-50, C-40, D-198, X-26, E-6, F-36, G-36, H-321, Y-24) ; 36 (A-2, B-19, C-17, D-84, X-16, E-1, F-8, G-33, H-210, Y-17) ; 37 (H-1) ; 38 (D-7, F-1, G-1, H-18, Y-1).

Rural : 00 (C-1, D-1, X-1, E-3, F-37, G-12, H-8, Y-5) ; 02 (X-1) ; 03 (D-1, H-4) ; 20 (A-8, B-30, C-8 D-24, X-4, E-11, F-74, G-19, H-70, Y-22) ; 21 (F-1, H-1, Y-2) ; 22 (C-5, D-6, F-1, G-18, H-20, Y-15) ; 24 (B-4 C-4, D-12, X-2, E-1, F-2, G-2, H-11, Y-5) ; 25 (F-2, G-1, H-1) ; 26 (D-14, H-20, Y-1) ; 27 (B-22, C-11, D-72 X-5, E-1, F-5, G-5, H-103, Y-6) ; 30 (G-1) ; 33 (D-2, X-2, F-6) ; 34–35 (A-19, B-49, C-39, D-194, X-26, E-5, F-34, G-35, H-281, Y-20) ; 36 (A-2, B-19, C-17, D-81, X-16, E-1, F-6, G-32, H-179, Y-15) ; 38 (D-7, F-1, G-1, H-9).

Urban : 00 (F-1) ; 20 (A-1, D-9, X-1, E-1, F-4, G-2, H-31, Y-2) ; 21 (H-1) ; 22 (D-1, E-1, F-4, G-24, H-140, Y-15) ; 26 (F-1, G-1, H-2) ; 27 (D-2, X-1, F-3, G-1, H-51, Y-4) ; 29 (H-1) ; 30 (H-2) ; 33 (H-4) ; 34–35 (A-1, B-1, C-1, D-4, E-1, F-2, G-1, H-40, Y-4) ; 36 (D-3, F-2, G-1, H-31, Y-2) ; 37 (H-1) ; 38 (H-9, Y-1).

THANJAVUR DISTRICT

Total : 00 (A-3, B-1, D-1, E-3, F-6, H-2, Y-1) ; 20 (A-28, B-22, C-28, D-45, X-2, E-8, F-44, G-30, H-210, Y-14) ; 21 (B-1, C-1, D-6, F-2, G-2, H-18, Y-3) ; 22 (E-1, G-1, H-12, Y-1) ; 24 (B-5, C-2, D-1, E-1, F-8, G-2, H-5) ; 26 (B-1, D-12, F-10, G-8, H-441, Y-12) ; 27 (B-7, C-4, D-33, X-2, F-7, G-15, H-105, Y-14) ; 29 (F-1, H-3) ; 30 (H-2) ; 31 (A-1, B-1, D-2, E-1, F-3, G-3, H-9, Y-2) ; 32 (H-2) ; 33 (C-2, D-2, X-1, F-3, G-1, H-26, Y-4) ; 36 (B-7, C-12, D-34, X-3, E-1, F-16, G-19, H-166, Y-22) ; 37 (H-3) ; 38 (B-2, C-1, D-9, X-1, F-1, H-20, Y-2) ; 39 (A-3, B-14, C-14, D-49, X-5, E-4, F-23, G-33, H-293, Y-31).

Rural : 00 (A-3, B-1, E-3, F-4, H-1, Y-1) ; 20 (A-28, B-19, C-15, D-45, X-2, E-7, F-33, G-20, H-145, Y-8) ; 21 (B-1, C-1, D-4, F-1, G-2, H-8) ; 22 (E-1, H-5) ; 24 (B-5, C-2, D-1, E-1, F-7, G-2, H-5) ; 26 (D-10, G-3, H-195, Y-4) ; 27 (B-6, C-4, D-31, X-2, F-5, G-6, H-78, Y-9) ; 30 (H-1) ; 31 (A-1, B-1, D-2, E-1, F-3, G-3, H-8) ; 33 (C-2, D-2, X-1, F-1, H-10, Y-1) ; 36 (B-7, C-12, D-32, X-3, F-12, G-16, H-99, Y-12) ; 37 (H-1) ; 38 (B-2, C-1, D-7, F-1, H-12, Y-2) ; 39 (A-3, B-14, C-14, D-41, X-5, E-1, F-18, G-27, H-158, Y-10).

Urban : 00 (D-1, F-2, H-1) ; 20 (B-3, C-13, E-1, F-11, G-10, H-65, Y-6) ; 21 (D-2, F-1, H-10, Y-3) ; 22 (G-1, H-7, Y-1) ; 24 (F-1) ; 26 (B-1, D-2, F-10, G-5, H-246, Y-8) ; 27 (B-1, D-2, F-2, G-9, H-27, Y-5) ; 29 (F-1, H-3) ; 30 (H-1) ; 31 (H-1, Y-2) ; 32 (H-2) ; 33 (F-2, G-1, H-16, Y-3) ; 36 (D-2, E-1, F-4, G-3, H-67, Y-10) ; 37 (H-2) ; 38 (D-2, X-1, H-8) ; 39 (D-8, E-3, F-5, G-6, H-135, Y-21).

RAMANATHAPURAM DISTRICT

Total : 00 (A-3, B-26, X-4, F-14, H-4, Y-2) ; 02 (F-1, H-1) ; 20 (A-22, B-122, C-25, D-14, X-15, E-9, F-226, G-107, H-126, Y-36) ; 21 (B-1, C-1, D-3, F-1, H-6) ; 22 (D-1) ; 24 (B-4, D-1, F-5, H-4) ; 26 (B-1, D-3, H-33, Y-1) ; 27 (B-2, C-5, D-25, X-5, E-1, F-7, G-11, H-82, Y-12) ; 31 (A-1, B-9, C-6, D-27, X-4, E-4, F-25, G-32, H-143, Y-31) ; 33 (B-9, C-12, D-49, X-8, E-1, F-11, G-9, H-190, Y-19) ; 34–35 (A-18, B-65, C-34, D-58, X-30, F-28, G-41, H-149, Y-26) ; 36 (B-9, C-10, D-31, X-7, E-1, F-6, G-11, H-128, Y-21) ; 38 (D-3, E-1, G-1, H-6) ; 39 (A-3, B-10, C-6, D-39, X-4, E-3, F-26, G-20, H-185, Y-33).

Rural : 00 (A-3, B-26, X-4, F-13, H-4, Y-2) ; 02 (F-1) ; 20 (A-21, B-118, C-25, D-13, X-15, E-8, F-223, G-97, H-92, Y-35) ; 21 (B-1, D-3, H-3) ; 22 (D-1) ; 24 (B-4, D-1, F-2, H-4) ; 27 (B-2, D-21, X-4, F-7, G-3, H-52, Y-10) ; 31 (A-1, B-9, C-5, D-26, X-4, E-4, F-25, G-32, H-134, Y-30) ; 33 (B-8, C-9, D-49, X-8, E-1, F-11, G-8, H-79, Y-16) ; 34–35 (A-18, B-64, C-32, D-53, X-29, F-18, G-28, H-110, Y-25) ; 36 (B-8, C-10, D-29, X-6, E-1, F-6, G-9, H-95, Y-21) ; 38 (D-3, E-1, G-1, H-5) ; 39 (A-3, B-10, C-6, D-34, X-4, E-3, F-18, G-8, H-95, Y-28).

Urban : 00 (F-1) ; 02 (H-1) ; 20 (A-1, B-4, D-1, E-1, F-3, G-10, H-34, Y-1) ; 21 (C-1, F-1, H-3) ; 24 (F-3) ; 26 (B-1, D-3, H-33, Y-1) ; 27 (C-5, D-4, X-1, E-1, G-8, H-30, Y-2) ; 31 (C-1, D-1, H-9, Y-1) ; 33 (B-1, C-3, G-1, H-111, Y-3) ; 34–35 (B-1, C-2, D-5, X-1, F-10, G-13, H-39, Y-1) ; 36 (B-1, D-2, X-1, G-2, H-33) ; 38 (H-1) ; 39 (D-5, F-8, G-12, H-90, Y-5).

TIRUNELVELI DISTRICT

Total : 02 (H-1) ; 03 (C-1, D-4, X-2, F-2, G-1, H-51) ; 21 (B-1, D-2, H-3, Y-1) ; 24 (A-1, B-3, C-4, D-17, X-1, F-8, G-2, H-26, Y-1) ; 26 (D-1, G-3, H-45) ; 27 (B-4, C-13, D-39, X-5, E-2, F-14, G-26, H-155, Y-19) ; 30 (B-1, C-1, D-1) ; 31 (A-2, B-8, C-12, D-37, X-14, E-14, F-34, G-47, H-267, Y-54) ; 33 (B-8, C-7, D-40, X-5, F-7, G-5, H-204, Y-8) ; 34-35 (A-1, B-18, C-44, D-74, X-11, E-1, F-26, G-76, H-358, Y-34) ; 36 (B-12, C-15, D-58, X-12, F-17, G-25, H-335, Y-26) ; 37 (H-2) ; 38 (D-5, X-1, G-1, H-28) ; 39 (A-4, B-23, C-33, D-83, X-17, E-6, F-36, G-43, H-486, Y-56).

Rural : 02 (H-1) ; 03 (C-1, D-4, X-2, F-2, G-1, H-51) ; 21 (B-1, D-1, H-1, Y-1) ; 24 (A-1, B-3, C-4, D-17, X-1, F-8, G-1, H-23, Y-1) ; 27 (B-4, C-13, D-36, X-5, E-2, F-10, G-21, H-102, Y-12) ; 30 (B-1, C-1, D-1) ; 31 (A-2, B-8, C-10, D-37, X-14, E-14, F-31, G-46, H-256, Y-53) ; 33 (B-8, C-7, D-27, X-3, F-7, G-3, H-55, Y-4) ; 34-35 (A-1, B-17, C-43, D-70, X-11, E-1, F-19, G-66, H-283, Y-31) ; 36 (B-12, C-15, D-55, X-11, F-14, G-20, H-234, Y-18) ; 38 (D-5, G-1, H-15) ; 39 (A-4, B-19, C-16, D-81, X-17, E-2, F-23, G-26, H-269, Y-33).

Urban : 21 (D-1, H-2) ; 24 (G-1, H-3) ; 26 (D-1, G-3, H-45); 27 (D-3, F-4, G-5, H-53, Y-7) ; 31 (C-2, F-3, G-1, H-11, Y-1) ; 33 (D-13, X-2, G-2, H-149, Y-4) ; 34-35 (B-1, C-1, D-4, F-7, G-10, H-75, Y-3) ; 36 (D-3, X-1, F-3, G-5, H-101, Y-8) ; 37 (H-2) ; 38 (X-1, H-13) ; 39 (B-4, C-17, D-2, E-4, F-13, G-17, H-217, Y-23).

KANYAKUMARI DISTRICT

Total : 01 (Y-1) ; 02 (H-1) ; 04 (B-3, D-30, X-1, G-1, H-25, Y-1) ; 21 (F-1, G-2, H-2) ; 22 (A-1, C-3, D-4, X-1, F-1, G-4, H-33, Y-5) ; 26 (H-18) ; 27 (B-6, C-22, D-111, X-10, F-16, G-48, H-211, Y-28) ; 28 (B-26, C-28, D-67, X-14, E-7, F-58, G-100, H-321, Y-59) ; 29 (H-1) ; 30 (H-1) ; 31 (H-2) ; 33 (C-2, D-3, G-1, H-3) ; 34-35 (A-1, B-2, C-2, D-11, X-5, F-7, G-16, H-107, Y-13) ; 36 (B-1, D-11, F-3, G-3, H-68, Y-5) ; 38 (D-3, G-1, H-4) ; 39 (C-2, D-21, X-2, F-5, G-18, H-133, Y-9).

Rural : 02 (H-1) ; 04 (B-3, D-29, X-1, G-1, H-21, Y-1) ; 21 (G-1, H-2) ; 22 (A-1, C-3, D-4, X-1, G-4, H-28, Y-5) ; 27 (B-6, C-22, D-107, X-9, F-15, G-46, H-194, Y-27) ; 28 (B-25, C-28, D-67, X-14, E-7, F-48, G-89, H-274, Y-56) ; 29 (H-1) ; 31 (H-1) ; 33 (C-2, D-2, G-1, H-2) ; 34-35 (A-1, B-2, C-2, D-9, X-5, F-7, G-16, H-91, Y-13) ; 36 (B-1, D-10, F-3, G-3, H-50, Y-5) ; 38 (D-3, G-1, H-4) ; 39 (C-2, D-20, X-1, F-2, G-12, H-100, Y-8).

Urban : 01 (Y-1) ; 04 (D-1, H-4) ; 21 (F-1, G-1) ; 22 (F-1, H-5) ; 26 (H-18) ; 27 (D-4, X-1, F-1, G-2, H-17, Y-1) ; 28 (B-1, F-10, G-11, H-47, Y-3) ; 30 (H-1) ; 31 (H-1) ; 33 (D-1, H-1) ; 34-35 (D-2, H-16) ; 36 (D-1, H-18) ; 39 (D-1, X-1, F-3, G-6, H-33, Y-1).

TABLE B-XVII

Sample households classified by (i) number of male and female members by size of households and (ii) engagement (a) neither in cultivation nor in industry (b) in household industry only and (c) in cultivation sub-classified by size of land cultivated

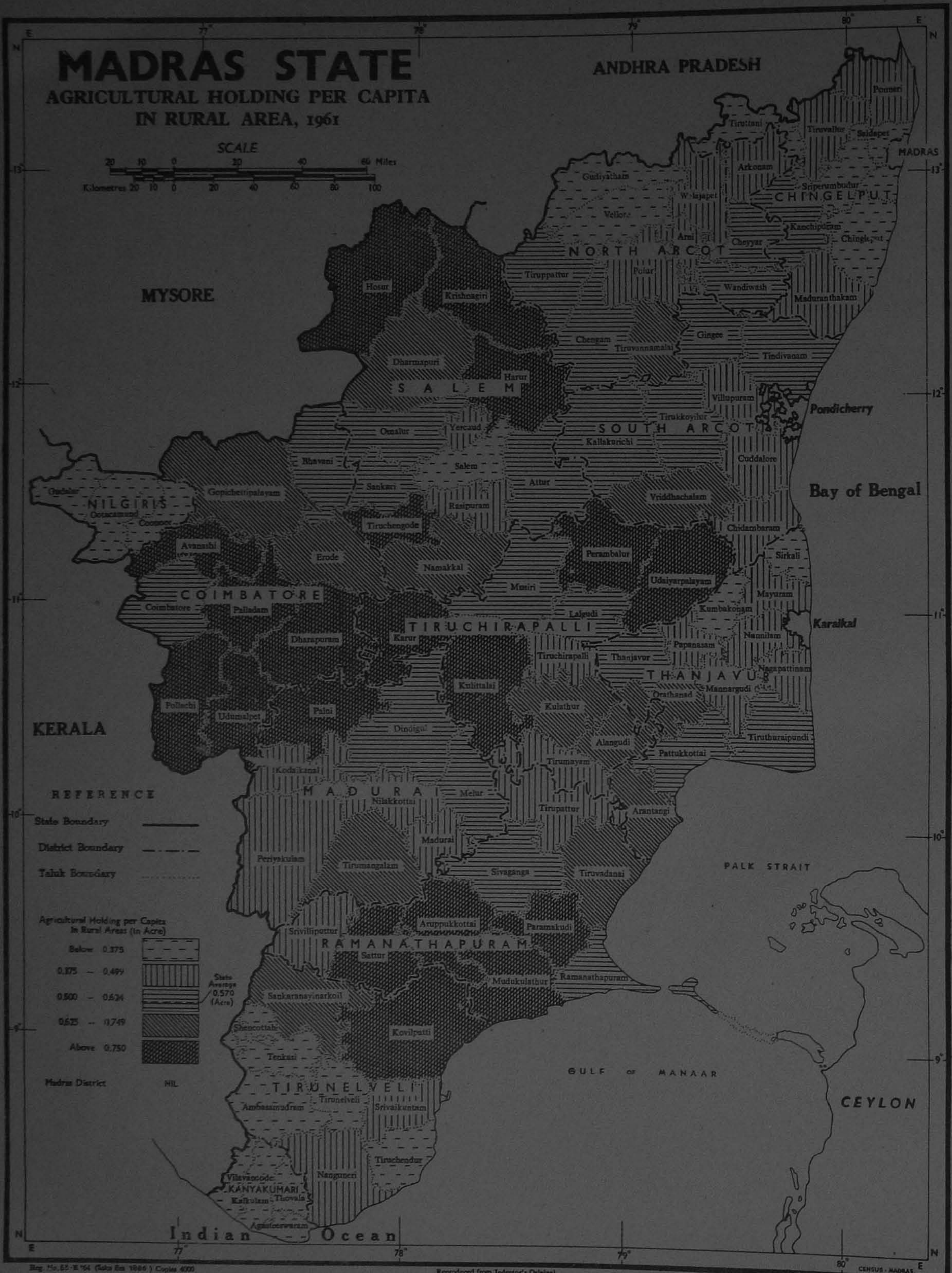

Reg. No. 85 - R '64 (Soho Est 1966) Copies 4000

Reproduced from Indicator's Original

Helio, P. Z. P. C. S. O., Madras.

FLY LEAF

TABLE B-XVII—SAMPLE HOUSEHOLDS CLASSIFIED BY (i) NUMBER OF MALE AND FEMALE MEMBERS BY SIZE OF HOUSEHOLDS AND (ii) ENGAGEMENT (a) NEITHER IN CULTIVATION NOR IN INDUSTRY (b) IN HOUSEHOLD INDUSTRY ONLY AND (c) IN CULTIVATION SUB-CLASSIFIED BY SIZE OF LAND CULTIVATED

This table generally corresponds to C-1 table of 1951 Census. In 1951, C-1 table presented data of households with " Size and Composition ". Information on participation in cultivation and household industry etc. was not then collected. In 1961, two separate tables have been designed, one for the ' Size ' and another for ' Composition '. Table on the size of the household is presented under B series as Household Economic Tables. The other will be presented in C series.

Table B-XVII presents data on sample households classified by size and participation in household cultivation or industry or neither of them. For households engaged in cultivation separate particulars are given for each size of holding. This table is presented for the State and District with Rural and Urban break up with Totals. Separate particulars of holdings of households engaged in cultivation are not shown for Urban. The grouping of holdings is the same as in previous tables (i.e.) B-XI, B-XII, B-XIII and B-XV.

The family size is divided as family with one member (i.e.) single member household, 2-3 members, 4-6 members, 7-9 members and 10 members and over. The size adopted in 1951 differs from what is followed now ; the size of family adopted in 1951 was :—

1. small (i.e.) 3 members or less.
2. medium (i.e.) 4-6 members.
3. large (i.e.) 7-9 members
4. very large (i.e.) 10 members and over.

No change has been made in the composition of medium, large, and very large families.

Census household refers to a group of persons who commonly live together and take their meals in a common mess unless the exigencies of work prevent any of them from doing so. There is a slight distinction between a family and Census household. The household includes persons who are not members of the family, but are residing with the family during the Census period.

In a separate Appendix the total number of households and total household population are given with sex break up.

Total number of households shown in Col. 2 of the Appendix includes institutions. Institutions refers to penal, charitable or mental institutions, hotels, hostels, hospitals, boarding houses etc. and were excluded from the selection of sample households.

Total household population shown in Cols. 3 to 5 of the Appendix excludes institutional and houseless population.

UNION TABLE

SAMPLE HOUSEHOLDS CLASSIFIED BY (i) NUMBER OF MALE AND FEMALE MEMBERS INDUSTRY (b) IN HOUSEHOLD INDUSTRY ONLY AND (c) IN

(Based on

Total Rural Urban	Total No. of sample households	Total sample household population			Size of: Single member household			2—3 members		
		Persons	Males	Females	Households	Males	Females	Households	Males	Females
1	2	3	4	5	6	7	8	9	10	11
										MADRAS
Total ...	1,448,862	6,670,041	3,332,576	3,337,465	103,455	40,407	63,048	419,855	520,652	550,989
All Rural ...	1,073,886	4,920,024	2,451,369	2,468,655	77,540	26,639	50,901	307,838	379,921	405,824
(i) Households engaged neither in cultivation nor in household industry ...	396,611	1,546,880	752,809	794,071	53,225	16,880	36,345	135,754	160,552	180.668
(ii) Households engaged in household industry only ...	58,884	275,953	137,918	138,035	2,411	899	1,512	16,955	21,266	22,365
(iii) Households engaged in caltivation ...	618,391	3,097,191	1,560,642	1,536,549	21,904	8,860	13,044	155,129	198,103	202,791
Size of holding group										
Less than 1 acre ...	90,344	385,027	190,311	194,716	5,868	2,029	3,839	29,881	36,767	39,405
1.0 — 2.4 acres ...	204,778	931,851	465,961	465,890	9,178	3,613	5,565	60,263	76,074	78,9'.8
2.5 — 4.9 ,, ...	157,758	797,918	403,573	394,345	4,098	1,853	2,245	37,245	48,518	48,533
5.0 — 7.4 ,, ...	77,937	429,581	218,610	210,971	1,526	734	792	14,907	19,605	19,348
7.5 — 9.9 ,, ...	26,295	155,580	79,346	76,234	313	162	151	4,241	5,673	5,500
10.0 — 12.4 ,, ...	24,557	149,474	76,200	73,274	370	181	189	3,787	5,046	4,907
12.5 — 14.9 ,, ...	6,917	45,239	23,088	22,151	76	34	42	890	1,215	1,143
15.0 — 29.9 ,, ...	21,739	146,996	75,179	71,817	303	173	130	2,700	3,631	3,425
30.0 — 49.9 ,, ...	4,839	35,377	18,090	17,287	63	36	27	574	749	737
50÷ ...	1,953	14,464	7,467	6,997	27	18	9	243	336	299
Unspecified ...	1,274	5,684	2,817	2,867	82	27	55	398	489	516
All Urban ...	374,976	1,750,017	881,207	868,810	25,915	13,768	12,147	112,017	140,731	145,165
										MADRAS
Total ...	69,417	332,322	172,312	160,010	3,992	2,865	1,127	20,401	26,906	25,267
All Rural ...	...	...	...	...	...	...	...	...	...	...
(i) Households engaged neither in cultivation nor in household industry ...	...	...	...	...	...	...	...	...	...	...
(ii) Households engaged in household industry only ...	...	...	...	...	...	...	...	...	...	...
(iii) Households engaged in cultivation ...	...	...	...	...	...	...	...	...	...	...
Size of holding group										
Less than 1 acre ...	...	...	...	...	...	...	...	...	...	...
1.0 — 2.4 acres ...	...	...	...	...	...	...	...	...	...	...
2.5 — 4.9 ,, ...	...	...	...	...	...	...	...	...	...	...
5.0 — 7.4 ,, ...	...	...	...	...	...	...	...	...	...	...
7.5 — 9.9 ,, ...	...	...	...	...	...	...	...	...	...	...
10.0 — 12.4 ,, ...	...	...	...	...	...	...	...	...	...	...
12.5 — 14.9 ,, ...	...	...	...	...	...	...	...	...	...	...
15.0 — 29.9 ,, ...	...	...	...	...	...	...	...	...	...	...
30.0 — 49.9 ,, ...	...	...	...	...	...	...	...	...	...	...
50+ ...	...	...	...	...	...	...	...	...	...	...
Unspecified ...	...	...	...	...	...	...	...	...	...	...
All Urban ...	69,417	332,322	172,312	160,010	3,992	2,865	1,127	20,401	26,906	25,267

B-XVII

BY SIZE OF HOUSEHOLDS AND (ii) ENGAGEMENT (a) NEITHER IN CULTIVATION NOR IN CULTIVATION SUB-CLASSIFIED BY SIZE OF LAND CULTIVATED

20% *Sample*)

sample households

4—6 members			7—9 members			10 members and over			Total Rural Urban
Households	Males	Females	Households	Males	Females	Households	Males	Females	
12	13	14	15	16	17	18	19	20	1
STATE									
650,340	1,593,115	1,585,168	222,905	865,975	838,596	52,307	312,427	299,664	Total
489,983	1,198,959	1,194,398	162,270	629,351	609,512	36,255	216,499	208,020	All Rural
160,370	383,217	389,876	41,459	159,170	154,954	5,803	32,990	32,228	(i) Households engaged neither in cultivation nor in household industry
28,194	69,047	68,978	9,735	37,700	36,489	1,589	9,006	8,691	(ii) Households engaged in household industry only
301,419	746,695	735,544	111,076	432,481	418,069	28,863	174,503	167,101	(iii) Households engaged in cultivation
									Size of holding group
42,246	101,831	103,038	11,048	42,301	41,357	1,301	7,383	7,077	Less than 1 acre
101,438	247,367	246,748	29,384	112,938	109,823	4,515	25,969	24,776	1.0— 2.4 acres
80,020	199,207	195,568	30,054	117,282	112,541	6,341	36,713	35,458	2.5— 4.9 „
38,630	97,974	94,247	17,711	69,396	66,974	5,163	30,901	29,610	5.0— 7.4 „
12,608	32,309	30,739	6,626	26,140	25,176	2,507	15,062	14,668	7.5— 9.9 „
11,392	29,137	28,041	6,247	24,678	23,755	2,761	17,158	16,382	10.0— 12.4 „
2,986	7,712	7,347	1,933	7,632	7,442	1,032	6,495	6,177	12.5— 14.9 „
9,017	23,319	22,252	6,052	24,032	23,247	3,667	24,024	22,763	15.0— 29.9 „
1,794	4,632	4,431	1,336	5,388	5,095	1,072	7,285	6,997	30.0— 49.9 „
699	1,802	1,714	531	2,110	2,069	453	3,201	2,906	50+
589	1,405	1,419	154	584	590	51	312	287	Unspecified
160,357	394,156	390,770	60,635	236,624	229,084	16,052	95,928	91,644	All Urban
DISTRICT									
30,184	75,668	71,519	11,341	45,075	42,047	3,499	21,798	20,050	Total
...	...	...	...	...	...	...	...	...	All Rural
...	...	...	...	...	...	...	...	...	(i) Households engaged neither in cultivation nor jn household industry
...	...	...	...	...	...	...	...	...	(ii) Households engaged in household industry only
...	...	...	...	...	...	...	...	...	(iii) Households engaged in cultivation
									Size of holding group
...	...	...	...	...	...	...	...	...	Less than 1 acre
...	...	...	...	...	...	...	...	...	1.0 — 2.4 acres
...	...	...	...	...	...	...	...	...	2.5 — 4.9 „
...	...	...	...	...	...	...	...	...	5.0 — 7.4 „
...	...	...	...	...	...	...	...	...	7.5 — 9.9 „
...	...	...	...	...	...	...	...	...	10.0 — 12.4 „
...	...	...	...	...	...	...	...	...	12.5 — 14.9 „
...	...	...	...	...	...	...	...	...	15.0 — 29.9 „
...	...	...	...	...	...	...	...	...	30.0 — 49.9 „
...	...	...	...	...	...	...	...	...	50+
...	...	...	...	...	...	...	...	...	Unspecified
30,184	75,668	71,519	11,341	45,075	42,047	3,499	21,798	20,050	All Urban

UNION TABLE

SAMPLE HOUSEHOLDS CLASSIFIED BY (i) NUMBER OF MALE AND FEMALE MEMBERS INDUSTRY (b) IN HOUSEHOLD INDUSTRY ONLY AND (c) IN

(Based on

Size of

Total Rural Urban	Total No. of sample house-holds	Total sample household population			Single member household			2—3 members		
		Persons	Males	Females	House-holds	Males	Females	House-holds	Males	Females
1	2	3	4	5	6	7	8	9	10	11
										CHINGLEPUT
Total ...	**93,289**	**435,672**	**220,553**	**215,119**	**5,802**	**2,521**	**3,281**	**26,863**	**34,007**	**34,813**
All Rural ...	**73,927**	**347,237**	**175,694**	**171,543**	**4,373**	**1,689**	**2,684**	**20,950**	**26,477**	**27,310**
(i) Households engaged neither in cultivation nor in household industry ...	32,390	134,395	66,786	67,609	3,053	1,127	1,926	10,815	13,192	14,306
(ii) Households engaged in household industry only ...	3,372	15,827	8,166	7,661	89	45	44	1,055	1,390	1,345
(iii) Households engaged in cultivation ...	38,165	197,015	100,742	96,273	1,231	517	714	9,080	11,895	11,659
Size of holding group										
Less than 1 acre ...	7,233	31,671	15,953	15,718	410	143	267	2,270	2,924	2,938
1.0 — 2.4 acres ...	15,002	71,699	36,652	35,047	520	217	303	3,957	5,143	5,081
2.5 — 4.9 „ ...	9,037	48,992	25,266	23,726	189	98	91	1,833	2,489	2,321
5.0 — 7.4 „ ...	3,426	20,845	10,724	10,121	53	24	29	536	692	708
7.5 — 9.9 „ ...	1,091	7,111	3,646	3,465	8	5	3	158	208	200
10.0 — 12.4 „ ...	950	6,416	3,314	3,102	19	13	6	122	159	159
12.5 — 14.9 „ ...	248	1,802	891	911	6	3	3	30	44	37
15.0 — 29.9 „ ...	777	5,794	2,965	2,829	14	10	4	92	127	110
30.0 — 49.9 „ ...	191	1,461	731	730	5	3	2	25	34	35
50+ ...	72	564	286	278	1	...	1	14	20	16
Unspecified ...	138	660	314	346	6	1	5	43	55	54
All Urban ...	**19,362**	**88,435**	**44,859**	**43,576**	**1,429**	**832**	**597**	**5,913**	**7,530**	**7,503**
										NORTH ARCOT
Total ...	**126,611**	**625,564**	**313,308**	**312,256**	**7,432**	**2,575**	**4,857**	**32,788**	**40,725**	**43,688**
All Rural ...	**102,352**	**502,437**	**251,955**	**250,482**	**6,034**	**1,873**	**4,161**	**26,429**	**32,842**	**35,301**
(i) Households engaged neither in cultivation nor in household industry ...	32,256	129,918	62,306	67,612	4,298	1,159	3,139	10,507	12,083	14,437
(ii) Households engaged in household industry only ...	4,498	21,223	10,819	10,404	144	84	60	1,276	1,676	1,644
(iii) Households engaged in cultivation ...	65,598	351,296	178,830	172,466	1,592	630	962	14,646	19,083	19,220
Size of holding group										
Less than 1 acre ...	8,960	38,897	19,342	19,555	486	162	324	2,868	3,588	3,771
1.0 — 2.4 acres ...	25,932	124,486	62,857	61,629	749	302	447	6,901	8,925	9,090
2.5 — 4.9 „ ...	17,988	99,911	51,440	48,471	249	110	139	3,368	4,530	4,391
5.0 — 7.4 „ ...	7,250	46,264	23,724	22,540	73	36	37	960	1,308	1,260
7.5 — 9.9 „ ...	1,989	14,107	7,264	6,843	9	4	5	212	279	279
10.0 — 12.4 „ ...	1,642	12,248	6,353	5,895	12	8	4	161	210	209
12.5 — 14.9 „ ...	455	3,603	1,843	1,760	4	3	1	47	67	62
15.0 — 29.9 „ ...	1,088	9,196	4,689	4,507	4	2	2	86	122	99
30.0 — 49.9 „ ...	181	1,811	919	892	1	1	...	27	34	39
50+ ...	59	513	261	252	...	...	...	4	4	6
Unspecified ...	54	260	138	122	5	2	3	12	16	14
All Urban ...	**24,259**	**123,127**	**61,353**	**61,774**	**1,398**	**702**	**696**	**6,359**	**7,883**	**8,387**

B-XVII—*contd.*

BY SIZE OF HOUSEHOLDS AND (ii) ENGAGEMENT (a) NEITHER IN CULTIVATION NOR IN CULTIVATION SUB-CLASSIFIED BY SIZE OF LAND CULTIVATED

20% *Sample*)

sample households

4—6 members			7—9 members			10 members and over			Total Rural Urban
House-holds	Males	Females	House-holds	Males	Females	House-holds	Males	Females	
12	13	14	15	16	17	18	19	20	1
DISTRICT									
42,489	**105,091**	**102,369**	**14,491**	**56,928**	**53,921**	**3,644**	**22,006**	**20,735**	**Total**
34,101	**84,429**	**82,100**	**11,643**	**45,727**	**43,214**	**2,860**	**17,372**	**16,235**	**All Rural**
14,081	34,093	33,764	3,825	14,816	14,212	616	3,558	3,401	(i) Households engaged neither in cultivation nor in household industry
1,605	4,032	3,820	530	2,136	1,927	93	563	525	(ii) Households engaged in household industry only
18,415	46,304	44,516	7,288	28,775	27,075	2,151	13,251	12,309	(iii) Households engaged in cultivation
									Size of holding group
3,483	8,547	8,364	959	3,708	3,539	111	631	610	Less than 1 acre
7,643	19,146	18,362	2,445	9,621	8,946	437	2,525	2,355	1.0 — 2.4 acres
4,452	11,335	10,772	2,001	7,942	7,442	562	3,402	3,100	2.5 — 4.9 „
1,515	3,883	3,715	945	3,776	3,540	377	2,349	2,129	5.0 — 7.4 „
444	1,145	1,123	320	1,277	1,209	161	1,011	930	7.5 — 9.9 „
387	1,008	953	253	1,038	959	169	1,096	1,025	10.0 — 12.4 „
84	219	205	64	239	261	64	386	405	12.5 — 14.9 „
268	689	668	207	806	805	196	1,333	1,242	15.0 — 29.9 „
60	150	159	55	228	206	46	316	328	30.0 — 49.9 „
22	54	54	15	58	66	20	154	141	50+
57	128	141	24	82	102	8	48	44	Unspecified
8,388	**20,662**	**20,269**	**2,848**	**11,201**	**10,707**	**784**	**4,634**	**4,500**	**All Urban**
DISTRICT									
57,423	**142,180**	**140,429**	**22,384**	**87,664**	**84,101**	**6,584**	**40,164**	**39,181**	**Total**
47,185	**116,941**	**115,158**	**17,684**	**69,408**	**66,143**	**5,020**	**30,891**	**29,719**	**All Rural**
13,040	30,862	32,240	3,770	14,505	14,139	641	3,697	3,657	(i) Households engaged neither in cultivation nor in household industry
2,245	5,563	5,377	700	2,723	2,585	133	773	738	(ii) Households engaged in household industry only
31,900	80,516	77,541	13,214	52,180	49,419	4,246	26,421	25,324	(iii) Households engaged in cultivation
									Size of holding group
4,367	10,588	10,601	1,112	4,274	4,168	127	730	691	Less than 1 acre
13,377	33,173	32,494	4,173	16,287	15,429	732	4,170	4,169	1.0— 2.4 acres
9,018	23,209	21,820	4,193	16,663	15,599	1,160	6,928	6,522	2.5— 4.9 „
3,211	8,432	7,872	2,088	8,320	7,920	918	5,628	5,451	5.0— 7.4 „
768	2,035	1,828	624	2,510	2,366	376	2,386	2,365	7.5— 9.9 „
590	1,571	1,474	508	2,082	1,913	371	2,482	2,295	10.0— 12.4 „
149	394	381	139	552	530	116	827	786	12.5— 14.9 „
341	869	872	314	1,231	1,254	343	2,465	2,280	15.0— 29.9 „
34	87	88	39	160	152	80	637	613	30.0— 49.9 „
19	47	50	17	67	68	19	143	128	50+
26	61	61	7	34	20	4	25	24	Unspecified
10,238	**25,239**	**25,271**	**4,700**	**18,256**	**17,958**	**1,564**	**9,273**	**9,462**	**All Urban**

UNION TABLE

SAMPLE HOUSEHOLDS CLASSIFIED BY (i) NUMBER OF MALE AND FEMALE MEMBERS INDUSTRY (b) IN HOUSEHOLD INDUSTRY ONLY AND (c) IN

(Based on

Total Rural Urban	Total No. of sample house-holds	Total sample household population			Size of: Single member household			2—3 members		
		Persons	Males	Females	House-holds	Males	Females	House-holds	Males	Females
1*	2	3	4	5	6	7	8	9	10	11
										SOUTH ARCOT
Total ...	**130,298**	**605,737**	**304,462**	**301,275**	**7,768**	**3,501**	**4,267**	**37,134**	**47,024**	**48,310**
All Rural ...	**114,021**	**528,566**	**265,639**	**262,927**	**6,626**	**2,814**	**3,812**	**32,462**	**41,158**	**42,276**
(i) Households engaged neither in cultivation nor in household industry ...	37,696	150,013	74,231	75,782	4,137	1,594	2,543	13,000	15,771	17,131
(ii) Households engaged in household industry only ...	2,959	13,609	6,916	6,693	120	91	29	906	1,218	1,128
(iii) Households engaged in cultivation ...	73,366	364,944	184,492	180,452	2,369	1,129	1,240	18,556	24,169	24,017
Size of holding group										
Less than 1 acre ...	14,131	60,173	30,150	30,023	753	342	411	4,641	5,945	5,965
1.0 — 2.4 acres ...	27,194	125,466	63,201	62,265	1,004	473	531	7,766	10,120	9,996
2.5 — 4.9 „ ...	17,396	90,135	45,880	44,255	377	185	192	3,831	5,065	5,007
5.0 — 7.4 „ ...	7,165	41,083	21,014	20,069	122	67	55	1,216	1,632	1,579
7.5 — 9.9 „ ...	2,516	15,165	7,698	7,467	24	17	7	404	532	520
10.0 — 12.4 „ ...	2,091	13,303	6,687	6,616	36	18	18	303	383	424
12.5 — 14.9 „ ...	583	3,966	2,021	1,945	5	3	2	73	100	95
15.0 — 29.9 „ ...	1,715	11,949	5,968	5,981	31	15	16	223	267	303
30.0 — 49.9 „ ...	338	2,328	1,179	1,149	7	2	5	50	63	63
50+ ...	144	982	488	494	2	1	1	22	29	28
Unspecified ...	93	394	206	188	8	6	2	27	33	37
All Urban ...	**16,277**	**77,171**	**38,823**	**38,348**	**1,142**	**687**	**455**	**4,672**	**5,866**	**6,034**
										SALEM
Total ...	**160,446**	**758,813**	**383,024**	**375,789**	**12,528**	**4,301**	**8,227**	**42,792**	**53,664**	**55,356**
All Rural ...	**135,581**	**636,347**	**321,014**	**315,333**	**10,949**	**3,510**	**7,439**	**36,236**	**45,459**	**46,901**
(i) Households engaged neither in cultivation nor in household industry ...	43,397	163,174	79,034	84,140	8,020	2,152	5,868	14,076	16,319	18,675
(ii) Households engaged in household industry only ...	8,915	42,909	21,854	21,055	308	127	181	2,448	3,216	3,127
(iii) Households engaged in cultivation ...	83,269	430,264	220,126	210,138	2,621	1,231	1,390	19,712	25,924	25,099
Size of holding group										
Less than 1 acre ...	5,083	21,603	10,740	10,863	354	142	212	1,621	1,993	2,135
1.0 — 2.4 acres ...	25,196	112,669	56,887	55,782	1,248	527	721	7,653	9,816	9,800
2.5 — 4.9 „ ...	25,961	129,297	65,939	63,358	660	355	305	6,267	8,324	7,955
5.0 — 7.4 „ ...	14,255	78,431	40,521	37,910	239	127	112	2,638	3,624	3,277
7.5 — 9.9 „ ...	4,585	28,215	14,536	13,679	35	25	10	647	922	827
10.0 — 12.4 „ ...	3,773	24,640	12,889	11,751	41	20	21	506	710	631
12.5 — 14.9	1,051	7,625	3,970	3,655	6	5	1	105	146	126
15.0 — 29.9 „ ...	2,723	22,149	11,651	10,498	25	19	6	206	296	256
30.0 — 49.9 „ ...	417	3,928	2,090	1,838	6	6	...	32	42	46
50+ ...	109	1,108	603	505	2	2	...	10	16	10
Unspecified ...	116	599	300	299	5	3	2	27	35	36
All Urban ...	**24,865**	**122,466**	**62,010**	**60,456**	**1,579**	**791**	**788**	**6,556**	**8,205**	**8,455**

B-XVII—*contd.*

BY SIZE OF HOUSEHOLDS AND (ii) ENGAGEMENT (a) NEITHER IN CULTIVATION NOR IN CULTIVATION SUB-CLASSIFIED BY SIZE OF LAND CULTIVATED

20 % *Sample)*

sample households

4—6 members			7—9 members			10 members and over			Total Rural Urban
House-holds	Males	Females	House-holds	Males	Females	House-holds	Males	Females	
12	13	14	15	16	17	18	19	20	1
DISTRICT									
61,222	**150,337**	**148,566**	**19,441**	**75,450**	**72,917**	**4,733**	**28,150**	**27,215**	**Total**
54,217	**133,173**	**131,359**	**16,748**	**64,933**	**62,680**	**3,968**	**23,561**	**22,800**	**All Rural**
16,191	38,916	38,852	3,783	14,576	14,041	585	3,374	3,215	(i) Households engaged neither in cultivation nor in household industry
1,438	3,548	3,473	396	1,501	1,485	99	558	578	(ii) Households engaged in household industry only
36,588	90,709	89,034	12,569	48,856	47,154	3,284	19,629	19,007	(iii) Households engaged in cultivation
									Size of holding group
7,033	16,947	17,034	1,518	5,834	5,593	186	1,082	1,020	Less than 1 acre
13,907	34,132	33,704	3,889	14,861	14,611	628	3,615	3,423	1.0— 2.4 acres
8,903	22,407	21,635	3,486	13,672	12,911	799	4,551	4,510	2.5— 4.9 ,,
3,519	8,998	8,606	1,746	6,930	6,588	562	3,387	3,241	5.0— 7.4 ,,
1,180	3,029	2,924	643	2,524	2,450	265	1,596	1,566	7.5— 9.9 ,,
916	2,358	2,277	538	2,076	2,109	298	1,852	1,788	10.0—12.4 ,,
260	672	647	135	532	525	110	714	676	12.5—14.9 ,,
657	1,645	1,681	464	1,822	1,797	340	2,219	2,184	15.0—29.9 ,,
121	300	307	93	382	351	67	432	423	30.0—49.9 ,,
49	117	125	45	175	181	26	166	159	50+
43	104	94	12	48	38	3	15	17	Unspecified
7,005	**17,164**	**17,207**	**2,693**	**10,517**	**10,237**	**765**	**4,589**	**4,415**	**All Urban**
DISTRICT									
72,060	**179,162**	**174,043**	**25,952**	**101,906**	**96,894**	**7,114**	**43,991**	**41,269**	**Total**
61,261	**152,235**	**147,902**	**21,322**	**83,815**	**79,331**	**5,813**	**35,995**	**33,760**	**All Rural**
16,115	39,024	39,040	4,479	17,420	16,561	707	4,119	3,996	(i) Households engaged neither in cultivation nor in household industry
4,288	10,657	10,312	1,590	6,234	5,922	281	1,620	1,513	(ii) Households engaged in household industry only
40,858	102,554	98,550	15,253	60,161	56,848	4,825	30,256	28,251	(iii) Households engaged in cultivation
									Size of holding group
2,460	5,960	5,976	572	2,225	2,108	76	420	432	Less than 1 acre
12,347	30,361	29,670	3,430	13,172	12,725	518	3,011	2,866	1.0— 2.4 acres
13,469	33,684	32,604	4,614	18,032	17,232	951	5,544	5,262	2.5— 4.9 ,,
7,358	18,790	17,772	3,070	12,158	11,443	950	5,822	5,306	5.0— 7.4 ,,
2,160	5,574	5,227	1,229	4,931	4,611	514	3,084	3,004	7.5— 9.9 ,,
1,609	4,239	3,815	1,056	4,300	3,924	561	3,620	3,360	10.0—12.4 ,,
381	1,030	903	337	1,366	1,304	222	1,423	1,321	12.5—14.9 ,,
874	2,383	2,091	804	3,383	2,974	814	5.570	5,171	15.0—29.9 ,,
112	306	274	99	429	366	168	1,307	1,152	30.0—49.9 ,,
28	81	68	25	95	101	44	409	326	50+
60	146	150	17	70	60	7	46	51	Unspecified
10,799	**26,927**	**26,141**	**4,630**	**18,091**	**17,563**	**1,301**	**7,996**	**7,509**	**All Urban**

UNION TABLE

SAMPLE HOUSEHOLDS CLASSIFIED BY (i) NUMBER OF MALE AND FEMALE MEMBERS INDUSTRY (b) IN HOUSEHOLD INDUSTRY ONLY AND (c) IN

(Based on

Total Rural Urban	Total No. of sample house-holds	Total sample household population			Single member household			Size of 2—3 members		
		Persons	Males	Females	House-holds	Males	Females	House-holds	Males	Females
1	2	3	4	5	6	7	8	9	10	11
										COIMBATORE
Total ...	**155,439**	**702,247**	**354,028**	**348,219**	**11,678**	**4,739**	**6,939**	**43,921**	**55,781**	**56,034**
All Rural ...	**111,819**	**501,209**	**251,224**	**249,985**	**8,567**	**2,947**	**5,620**	**31,160**	**39,324**	**40,033**
(i) Households engaged neither in cultivation nor in household industry ...	52,068	209,125	103,212	105,913	6,724	2,175	4,549	16,610	20,142	21,612
(ii) Households engaged in household industry only ...	11,366	53,779	27,034	26,745	560	169	391	3,035	3,851	3,903
(iii) Households engaged in cultivation ...	48,385	238,305	120,978	117,327	1,283	603	680	11,515	15,331	14,518
Size of holding group										
Less than 1 acre ...	1,754	7,695	3,808	3,887	91	34	57	548	717	678
1.0 — 2.4 acres ...	9,327	40,897	20,512	20,385	443	188	255	2,839	3,633	3,614
2.5 — 4.9 ,, ...	12,133	56,149	28,408	27,741	368	197	171	3,253	4,319	4,139
5.0 — 7.4 ,, ...	8,871	43,387	21,963	21,424	173	84	89	2,095	2,794	2,665
7.5 — 9.9 ,, ...	3,870	20,057	10,273	9,784	44	19	25	770	1,054	960
10.0 — 12.4 ,, ...	4,475	23,652	12,081	11,571	62	29	33	842	1,183	1,038
12.5 — 14.9 ,, ...	1,161	6,548	3,406	3,142	16	7	9	185	265	229
15.0 — 29.9 ,, ...	4,786	27,499	14,132	13,367	61	32	29	696	964	847
30.0 — 49.9 ,, ...	1,314	8,195	4,207	3,988	15	8	7	167	236	201
50+ ...	590	3,732	1,942	1,790	6	4	2	95	137	117
Unspecified ...	104	494	246	248	4	1	3	25	29	30
All Urban ...	**43,620**	**201,038**	**102,804**	**98,234**	**3,111**	**1,792**	**1,319**	**12,761**	**16,457**	**16,001**
										THE NILGIRIS
Total ...	**17,254**	**79,699**	**40,848**	**38,851**	**1,400**	**1,051**	**349**	**4,933**	**6,545**	**5,899**
All Rural ...	**9,769**	**45,116**	**23,008**	**22,108**	**681**	**499**	**182**	**2,818**	**3,732**	**3,365**
(i) Households engaged neither in cultivation nor in household industry ...	6,938	28,459	14,606	13,853	631	468	163	2,402	3,194	2,840
(ii) Households engaged in household industry only ...	43	180	98	82	5	5	...	14	20	13
(iii) Households engaged in cultivation ...	2,788	16,477	8,304	8,173	45	26	19	402	518	512
Size of holding group										
Less than 1 acre ...	314	1,626	802	824	11	4	7	56	69	72
1.0 — 2.4 acres ...	1,138	6,194	3,126	3,068	24	16	8	198	250	258
2.5 — 4.9 ,, ...	728	4,423	2,219	2,204	9	5	4	95	126	119
5.0 — 7.4 ,, ...	335	2,273	1,147	1,126	...	...	...	31	43	38
7.5 — 9.9 ,, ...	89	579	297	282	...	...	...	7	8	7
10.0 — 12.4 ,, ...	88	598	307	291	1	1	...	8	13	10
12.5 — 14.9 ,, ...	16	121	63	58	...	...	...	1	1	2
15.0 — 29.9 ,, ...	63	510	258	252	...	...	...	3	3	4
30.0 — 49.9 ,, ...	10	81	41	40	...	...	...	2	2	2
50+ ...	7	72	44	28	...	...	...	1	3	...
Unspecified ...	...	...	...	...	...	...	...	...	...	...
All Urban ...	**7,485**	**34,583**	**17,840**	**16,743**	**719**	**552**	**167**	**2,115**	**2,813**	**2,534**

B-XVII—*contd.*

BY SIZE OF HOUSEHOLDS AND (ii) ENGAGEMENT (a) NEITHER IN CULTIVATION NOR IN CULTIVATION SUB-CLASSIFIED BY SIZE OF LAND CULTIVATED

20% *Sample)*

sample households

4—6 members			7—9 members			10 members and over			Total Rural Urban
Households	Males	Females	Households	Males	Females	Households	Males	Females	
12	13	14	15	16	17	18	19	20	1
DISTRICT									
72,121	**178,195**	**173,796**	**23,562**	**91,203**	**88,402**	**4,157**	**24,110**	**23,048**	**Total**
53,020	**130,711**	**127,955**	**16,491**	**63,493**	**62,010**	**2,581**	**14,749**	**14,367**	**All Rural**
21,856	53,026	52,826	6,122	23,668	22,759	756	4,201	4,167	(i) Households engaged neither in cultivation nor in household industry
5,472	13,614	13,312	2,003	7,710	7,568	296	1,690	1,571	(ii) Households engaged in household industry only
25,692	64,071	61,817	8,366	32,115	31,683	1,529	8,858	8,629	(iii) Households engaged in cultivation
									Size of holding group
868	2,097	2,131	216	786	847	31	174	174	Less than 1 acre
4,748	11,514	11,457	1,174	4,462	4,406	123	715	653	1.0— 2.4 "
6,598	16,204	15,838	1,691	6,441	6,348	223	1,247	1,245	2.5— 4.9 "
4,881	12,183	11,750	1,519	5,773	5,777	203	1,129	1,143	5.0— 7.4 "
2,145	5,474	5,056	762	2,885	2,920	149	841	823	7.5— 9.9 "
2,443	6,214	5,874	946	3,626	3,588	182	1,029	1,038	10.0— 12.4 "
612	1,584	1,471	272	1,087	1,018	76	463	415	12.5— 14.9 "
2,476	6,406	6,018	1,250	4,920	4,757	303	1,810	1,716	15.0— 29.9 "
612	1,602	1,479	368	1,460	1,382	152	901	919	30.0— 49.9 "
251	647	603	155	625	587	83	529	481	50+
58	146	140	13	50	53	4	20	22	Unspecified
19,101	**47,484**	**45,841**	**7,071**	**27,710**	**26,392**	**1,576**	**9,361**	**8,681**	**All Urban**
DISTRICT									
7,373	**18,219**	**18,007**	**2,902**	**11,285**	**10,948**	**646**	**3,748**	**3,648**	**Total**
4,299	**10,522**	**10,540**	**1,639**	**6,359**	**6,188**	**332**	**1,896**	**1,833**	**All Rural**
2,994	7,271	7,253	802	3,086	2,996	109	587	601	(i) Households engaged neither in cultivation nor in household industry
16	41	40	7	27	24	1	5	5	(ii) Households engaged in household industry only
1,289	3,210	3,247	830	3,246	3,168	222	1,304	1,227	(iii) Households engaged in cultivation
									Size of holding group
160	384	392	79	308	306	8	37	47	Less than 1 acre
579	1,425	1,441	276	1,077	1,023	61	358	338	1.0— 2.4 acres
317	808	816	248	950	960	59	330	305	2.5— 4.9 "
136	348	353	121	482	473	47	274	262	5.0— 7.4 "
42	105	111	32	131	122	8	53	42	7.5— 9.9 "
32	83	78	34	138	131	13	72	72	10.0— 12.4 "
1	3	3	12	48	42	2	11	11	12.5— 14.9 "
18	44	42	24	95	98	18	116	108	15.0— 29.9 "
2	5	6	2	5	9	4	29	23	30.0— 49.9 "
2	5	5	2	12	4	2	24	19	50+
...	...	...	...	...	...	...	...	...	Unspecified
3,074	**7,697**	**7,467**	**1,263**	**4,926**	**4,760**	**314**	**1,852**	**1,815**	**All Urban**

SAMPLE HOUSEHOLDS CLASSIFIED BY (i) NUMBER OF MALE AND FEMALE MEMBERS INDUSTRY (b) IN HOUSEHOLD INDUSTRY ONLY AND (c) IN

(Based on

Total Rural Urban	Total No. of sample house-holds	Total sample household population			Size of: Single member household			Size of: 2—3 members		
		Persons	Males	Females	House-holds	Males	Females	House-holds	Males	Females
1	2	3	4	5	6	7	8	9	10	11
										MADURAI
Total ...	**137,113**	**635,858**	**317,148**	**318,710**	**9,219**	**3,307**	**5,912**	**40,111**	**49,243**	**52,863**
All Rural ...	**94,894**	**437,960**	**217,704**	**220,256**	**6,649**	**2,207**	**4,442**	**27,464**	**33,542**	**36,463**
(i) Households engaged neither in cultivation nor in household industry ...	39,038	153,259	74,554	78,705	4,694	1,508	3,186	13,798	16,263	18,472
(ii) Households engaged in household industry only ...	2,948	13,942	6,983	6,959	107	57	50	862	1,106	1,138
(iii) Households engaged in cultivation ...	52,908	270,759	136,167	134,592	1,848	642	1,206	12,804	16,173	16,853
Size of holding group										
Less than 1 acre ...	6,321	26,030	12,692	13,338	473	156	317	2,218	2,683	2,969
1.0 — 2.4 acres ...	18,213	83,193	41,381	41,812	839	269	570	5,300	6,623	7,042
2.5 — 4.9 „ ...	13,667	71,406	36,204	35,202	332	128	204	2,976	3,855	3,857
5.0 — 7.4 „ ...	6,847	38,694	19,684	19,010	117	48	69	1,257	1,625	1,638
7.5 — 9.9 „ ...	2,242	13,718	7,008	6,710	19	10	9	324	431	414
10.0 — 12.4 „ ...	2,288	14,338	7,297	7,041	28	11	17	332	433	428
12.5 — 14.9 „ ...	526	3,567	1,793	1,774	5	1	4	57	69	80
15.0 — 29.9 „ ...	2,003	14,287	7,304	6,983	21	13	8	229	313	285
30.0 — 49.9 „ ...	429	3,293	1,666	1,627	2	2	...	40	50	50
50+ ...	178	1,301	668	633	2	2	...	17	26	19
Unspecified ...	194	932	470	462	10	2	8	54	65	71
All Urban ...	**42,219**	**197,898**	**99,444**	**98,454**	**2,570**	**1,100**	**1,470**	**12,647**	**15,701**	**16,400**
										TIRUCHIRAPALLI
Total ...	**143,702**	**630,832**	**313,288**	**317,544**	**12,634**	**4,504**	**8,130**	**43,767**	**54,035**	**56,989**
All Rural ...	**114,391**	**499,408**	**247,553**	**251,855**	**10,220**	**3,336**	**6,884**	**34,526**	**42,571**	**45,115**
(i) Households engaged neither in cultivation nor in household industry ...	31,246	109,173	52,091	57,082	6,230	1,822	4,408	11,254	12,934	14,999
(ii) Households engaged in household industry only ...	4,349	19,048	9,580	9,468	228	95	133	1,375	1,745	1,709
(iii) Households engaged in cultivation ...	78,796	371,187	185,882	185,305	3,762	1,419	2,343	21,897	27,892	28,407
Size of holding group										
Less than 1 acre ...	10,379	40,676	19,890	20,786	998	329	669	3,765	4,595	4,953
1.0 — 2.4 acres ...	25,912	110,178	54,690	55,488	1,641	594	1,047	8,421	10,514	10,923
2.5 — 4.9 „ ...	20,504	97,283	48,778	48,505	712	293	419	5,549	7,227	7,194
5.0 — 7.4 „ ...	10,498	54,039	27,401	26,638	258	134	124	2,286	3,027	2,897
7.5 — 9.9 „ ...	3,656	20,488	10,526	9,962	49	27	22	658	897	858
10.0 — 12.4 „ ...	3,332	19,269	9,777	9,492	41	13	28	564	746	737
12.5 — 14.9 „ ...	833	5,227	2,648	2,579	7	2	5	117	165	145
15.0 — 29.9 „ ...	2,736	17,609	8,973	8,636	37	18	19	380	527	495
30.0 — 49.9 „ ...	579	4,231	2,093	2,138	3	3	...	71	88	97
50+ ...	213	1,594	808	786	2	2	...	24	27	35
Unspecified ...	154	593	298	295	14	4	10	62	79	73
All Urban ...	**29,311**	**131,424**	**65,735**	**65,689**	**2,414**	**1,168**	**1,246**	**9,241**	**11,464**	**11,874**

B-XVII—*contd.*

BY SIZE OF HOUSEHOLDS AND (ii) ENGAGEMENT (a) NEITHER IN CULTIVATION NOR IN CULTIVATION SUB-CLASSIFIED BY SIZE OF LAND CULTIVATED

20% *Sample*)

sample households

4—6 members			7—9 members			10 members and over			Total Rural Urban
Households	Males	Females	Households	Males	Females	Households	Males	Females	
12	13	14	15	16	17	18	19	20	1
DISTRICT									
61,271	**150,632**	**150,075**	**21,345**	**83,159**	**80,216**	**5,167**	**30,807**	**29,644**	**Total**
42,797	**104,723**	**104,617**	**14,488**	**56,312**	**54,456**	**3,496**	**20,920**	**20,278**	**All Rural**
15,982	38,184	38,837	3,953	15,075	14,819	611	3,524	3,391	(i) Households engaged neither in cultivation nor in household industry
1,401	3,440	3,450	491	1,917	1,830	87	463	491	(ii) Households engaged in household industry only
25,414	63,099	62,330	10,044	39,320	37,807	2,798	16,933	16,396	(iii) Households engaged in cultivation
									Size of holding group
2,856	6,871	6,928	702	2,585	2,696	72	397	428	Less than 1 acre
8,998	21,839	21,904	2,658	10,207	9,983	418	2,443	2,313	1.0— 2.4 acres
6,896	17,345	17,127	2,847	11,313	10,531	616	3,563	3,483	2.5— 4.9 „
3,272	8,364	8,009	1,704	6,689	6,455	497	2,958	2,839	5.0— 7.4 „
1,067	2,717	2,643	590	2,388	2,247	242	1,462	1,397	7.5— 9.9 „
1,022	2,609	2,532	611	2,435	2,295	295	1,809	1,769	10.0— 12.4 „
215	540	538	157	632	587	92	551	565	12.5— 14.9 „
773	2,027	1,878	564	2,238	2,186	416	2,713	2,626	15.0— 29.9 „
163	418	404	124	490	490	100	706	683	30.0— 49.9 „
62	157	147	60	237	242	37	246	225	50+
90	212	220	27	106	95	13	85	68	Unspecified
18,474	**45,909**	**45,458**	**6,857**	**26,847**	**25,760**	**1,671**	**9,887**	**9,366**	**All Urban**
DISTRICT									
63,655	**154,859**	**154,733**	**19,308**	**74,265**	**72,774**	**4,338**	**25,625**	**24,918**	**Total**
51,407	**125,034**	**124,734**	**15,009**	**57,536**	**56,551**	**3,229**	**19,076**	**18,571**	**All Rural**
10,916	25,818	26,401	2,498	9,542	9,306	348	1,975	1,968	(i) Households engaged neither in cultivation nor in household industry
2,085	5,056	5,035	579	2,212	2,142	82	472	449	(ii) Households engaged in household industry only
38,406	94,160	93,298	11,932	45,782	45,103	2,799	16,629	16,154	(iii) Households engaged in cultivation
									Size of holding group
4,564	10,876	11,065	968	3,632	3,642	84	458	457	Less than 1 acre
12,508	30,206	30,296	2,960	11,192	11,152	382	2,184	2,070	1.0 — 2.4 acres
10,388	25,374	25,339	3,260	12,476	12,245	595	3,408	3,308	2.5 — 4.9 „
5,455	13,687	13,194	2,009	7,744	7,614	490	2,809	2,809	5.0 — 7.4 „
1,860	4,785	4,451	821	3,240	3,110	268	1,577	1,521	7.5 — 9.9 „
1,674	4,235	4,146	752	2,961	2,852	301	1,822	1,729	10.0 — 12.4 „
397	1,015	973	200	776	785	112	690	671	12.5 — 14.9 „
1,201	3,092	2,936	747	2,914	2,871	371	2,422	2,315	15.0 — 29.9 „
225	557	576	141	545	548	139	900	917	30.0 — 49.9 „
72	185	176	60	247	226	55	347	349	50+
62	148	146	14	55	58	2	12	8	Unspecified
12,248	**29,825**	**29,999**	**4,299**	**16,729**	**16,223**	**1,109**	**6,549**	**6,347**	**All Urban**

UNION TABLE

SAMPLE HOUSEHOLDS CLASSIFIED BY (i) NUMBER OF MALE AND FEMALE MEMBERS INDUSTRY (b) IN HOUSEHOLD INDUSTRY ONLY AND (c) IN

(Based on

Total Rural Urban	Total No. of sample house-holds	Total sample household population			Size of: Single member household			2—3 members		
		Persons	Males	Females	House-holds	Males	Females	House-holds	Males	Females
1	2	3	4	5	6	7	8	9	10	11
										THANJAVUR
Total ...	**145,142**	**643,758**	**318,343**	**325,415**	**10,539**	**4,111**	**6,428**	**45,810**	**56,119**	**60,283**
All Rural ...	**117,194**	**515,977**	**255,287**	**260,690**	**8,359**	**3,013**	**5,346**	**37,188**	**45,706**	**48,865**
(i) Households engaged neither in cultivation nor in household industry ...	55,987	217,652	105,807	111,845	6,236	2,057	4,179	20,340	24,364	26,798
(ii) Households engaged in household industry only ...	3,021	13,396	6,748	6,648	161	73	88	989	1,241	1,274
(iii) Households engaged *in cultivation* ...	*58,186*	284,929	*142,732*	*142,197*	*1,962*	883	*1,079*	*15,859*	*20,101*	*20,793*
Size of holding group										
Less than 1 acre ...	9,339	37,868	18,732	19,136	684	251	433	3,379	4,151	4,392
1.0 — 2.4 acres ...	20,261	89,696	44,626	45,070	811	351	460	6,535	8,184	8,616
2.5 — 4.9 „ ...	15,074	75,515	37,926	37,589	262	147	115	3,794	4,934	4,970
5.0 — 7.4 „ ...	7,065	39,669	20,103	19,566	102	64	38	1,303	1,689	1,739
7.5 — 9.9 „ ...	1,939	11,887	6,015	5,872	27	18	9	262	359	339
10.0 — 12.9 „ ...	1,726	10,946	5,539	5,407	28	20	8	239	324	301
12.5 — 14.9 „ ...	701	4,789	2,462	2,327	5	4	1	77	104	105
15.0 — 29.9 „ ...	1,481	10,422	5,244	5,178	25	19	6	171	229	209
30.0 — 49.9 „ ...	352	2,587	1,301	1,286	9	4	5	44	57	55
50+ ...	153	1,123	570	553	6	4	2	21	30	20
Unspecified ...	95	427	214	213	3	1	2	34	40	47
All Urban ...	**27,948**	**127,781**	**63,056**	**64,725**	**2,180**	**1,098**	**1,082**	**8,622**	**10,413**	**11,418**
										RAMANATHAPURAM
Total ...	**107,716**	**481,201**	**232,783**	**248,418**	**8,731**	**2,784**	**5,947**	**32,878**	**39,065**	**45,840**
All Rural ...	**81,203**	**363,211**	**175,319**	**187,892**	**6,602**	**1,975**	**4,627**	**24,017**	**27,983**	**33,318**
(i) Households engaged neither in cultivation nor in household industry ...	22,183	81,510	37,995	43,515	3,555	1,032	2,523	7,984	8,931	11,125
(ii) Households engaged in household industry only ...	3,536	15,760	7,665	8,095	197	49	148	1,150	1,375	1,588
(iii) Households engaged in cultivation ...	55,484	265,941	129,659	136,282	2,850	894	1,956	14,883	17,677	20,605
Size of holding group										
Less than 1 acre ...	6,922	26,910	12,721	14,189	708	162	546	2,562	2,909	3,557
1.0 — 2.4 acres ...	18,047	77,128	36,999	40,129	1,198	390	808	5,776	6,761	8,030
2.5 — 4.9 „ ...	14,579	69,824	33,925	35,899	560	188	372	3,792	4,601	5,224
5.0 — 7.4 „ ...	7,262	38,665	19,116	19,549	203	77	126	1,474	1,792	2,058
7.5 — 9.9 „ ...	2,573	14,577	7,250	7,327	53	21	32	441	539	620
10.0 — 12.4 „ ...	2,379	13,815	6,864	6,951	58	27	31	372	480	505
12.5 — 14.9 „ ...	665	4,191	2,101	2,090	8	3	5	73	101	89
15.0 — 29.9 „ ...	2,234	14,886	7,589	7,297	38	20	18	272	350	364
30.0 — 49.9 „ ...	458	3,646	1,921	1,725	4	3	1	44	53	55
50+ ...	180	1,558	827	731	1	...	1	14	18	18
Unspecified ...	185	741	346	395	19	3	16	63	73	85
All Urban ...	**26,513**	**117,990**	**57,464**	**60,526**	**2,129**	**809**	**1,320**	**8,861**	**11,082**	**12,522**

B-XVII—*contd.*

BY SIZE OF HOUSEHOLDS AND (ii) ENGAGEMENT (a) NEITHER IN CULTIVATION NOR IN CULTIVATION SUB-CLASSIFIED BY SIZE OF LAND CULTIVATED

20% *Sample*)

sample households

4—6 members			7—9 members			10 members and over			Total Rural Urban
House-holds	Males	Females	House-holds	Males	Females	House-holds	Males	Females	
12	13	14	15	16	17	18	19	20	1
DISTRICT									
64,108	**154,855**	**157,106**	**20,449**	**78,680**	**77,544**	**4,236**	**24,578**	**24,054**	**Total**
52,447	**126,721**	**128,150**	**16,109**	**61,988**	**60,882**	**3,091**	**17,859**	**17,447**	**All Rural**
23,311	55,081	56,820	5,469	20,798	20,579	631	3,507	3,469	(i) Households engaged neither in cultivation nor in household industry
1,376	3,376	3,299	419	1,652	1,562	76	406	425	(ii) Households engaged in household industry only
27,760	68,264	68,031	10,221	39,538	38,741	2,384	13,946	13,553	(iii) Households engaged in cultivation
									Size of holding group
4,206	10,044	10,199	980	3,800	3,621	90	486	491	Less than 1 acre
9,878	23,895	24,009	2,683	10,198	10,100	354	1,998	1,885	1.0 — 2.4 acres
7,636	18,869	18,856	2,886	11,188	10,887	496	2,788	2,761	2.5 — 4.9 ,,
3,431	8,747	8,408	1,771	6,893	6,765	458	2,710	2,616	5.0 — 7.4 ,,
889	2,282	2,226	563	2,209	2,146	198	1,147	1,152	7.5 — 9.9 ,,
713	1,842	1,777	515	1,993	2,010	231	1,360	1,311	10.0 — 12.4 ,,
270	716	667	230	897	878	119	741	676	12.5 — 14.9 ,,
521	1,314	1,352	460	1,845	1,804	304	1,837	1,807	15.0 — 29.9 ,,
117	293	291	87	347	345	95	600	590	30.0 — 49.9 ,,
54	142	137	35	127	143	37	267	251	50+
45	120	109	11	41	42	2	12	13	Unspecified
11,661	**28,134**	**28,956**	**4,340**	**16,692**	**16,662**	**1,145**	**6,719**	**6,607**	**All Urban**
DISTRICT									
47,080	**111,577**	**117,486**	**15,679**	**59,801**	**60,085**	**3,348**	**19,556**	**19,060**	**Total**
36,464	**86,302**	**91,085**	**11,613**	**44,314**	**44,264**	**2,507**	**14,745**	**14,598**	**All Rural**
8,440	19,365	20,936	1,938	7,175	7,440	266	1,492	1,491	(i) Households engaged neither in cultivation nor in household industry
1,597	3,822	3,962	508	1,955	1,920	84	464	477	(ii) Households engaged in household industry only
26,427	63,115	66,187	9,167	35,184	34,904	2,157	12,789	12,630	(iii) Household engaged in cultivation
									Size of holding group
2,958	6,869	7,346	621	2,351	2,313	73	430	427	Less than 1 acre
8,606	19,985	21,460	2,192	8,278	8,267	275	1,585	1,564	1.0 — 2.4 acres
7,355	17,512	18,503	2,464	9,409	9,404	408	2,215	2,396	2.5 — 4.9 ,,
3,592	8,850	8,996	1,608	6,164	6,161	385	2,233	2,208	5.0 — 7.4 ,,
1,262	3,150	3,180	621	2,411	2,401	196	1,129	1,094	7.5 — 9.9 ,,
1,162	2,892	2,968	586	2,287	2,249	201	1,178	1,198	10.0 — 12.4 ,,
302	742	788	210	843	796	72	412	412	12.5 — 14.9 ,,
912	2,392	2,280	666	2,623	2,552	346	2,204	2,083	15.0 — 29.9 ,,
137	377	317	147	611	558	126	877	794	30.0 — 49.9 ,,
56	151	139	38	158	141	71	500	432	50+
85	195	210	14	49	62	4	26	22	Unspecified
10,616	**25,275**	**26,401**	**4,066**	**15,487**	**15,821**	**841**	**4,811**	**4,462**	**All Urban**

UNION TABLE

SAMPLE HOUSEHOLDS CLASSIFIED BY (i) NUMBER OF MALE AND FEMALE MEMBERS INDUSTRY (b) IN HOUSEHOLD INDUSTRY ONLY AND (c) IN

(*Based on*

Total Rural Urban	Total No. of sample house-holds	Total sample household population			Size of: Single member household			2—3 members		
		Persons	Males	Females	House-holds	Males	Females	House-holds	Males	Females
1	2	3	4	5	6	7	8	9	10	11
										TIRUNELVELI
Total ...	**123,515**	**540,442**	**262,416**	**278,026**	**9,878**	**3,332**	**6,546**	**39,243**	**46,102**	**53,428**
All Rural ...	**85,614**	**374,172**	**181,702**	**192,470**	**6,936**	**2,128**	**4,808**	**26,784**	**31,395**	**36,573**
(i) Households engaged neither in cultivation nor in household industry ...	29,832	109,375	51,777	57,598	4,481	1,333	3,148	11,096	12,599	15,152
(ii) Households engaged in household industry only ...	8,806	39,148	18,575	20,573	394	88	306	2,796	3,172	4,022
(iii) Households engaged in cultivation ...	46,976	225,649	111,350	114,299	2,061	707	1,354	12,892	15,624	17,399
Size of holding group										
Less than 1 acre ...	11,881	49,569	23,865	25,704	726	201	525	4,183	4,938	5,691
1.0 — 2.4 acres ...	14,285	65,791	32,404	33,387	626	232	394	4,115	5,064	5,495
2.5 — 4.9 " ...	9,254	46,148	22,943	23,205	358	133	225	2,273	2,761	3,089
5.0 — 7.4 " ...	4,527	23,498	11,795	11,703	180	68	112	1,048	1,291	1,409
7.5 — 9.9 " ...	1,651	9,029	4,514	4,515	44	15	29	348	432	461
10.0 — 12.4 " ...	1,721	9,562	4,728	4,834	44	21	23	331	395	458
12.5 — 14.9 " ...	642	3,573	1,772	1,801	14	3	11	121	147	169
15.0 — 29.9 " ...	2,076	12,296	6,197	6,099	45	23	22	334	422	442
30.0 — 49.9 " ...	554	3,716	1,892	1,824	11	4	7	67	84	86
50+ ...	244	1,883	955	928	5	3	2	21	26	30
Unspecified ...	141	584	285	299	8	4	4	51	64	69
All Urban ...	**37,901**	**166,270**	**80,714**	**85,556**	**2,942**	**1,204**	**1,738**	**12,459**	**14,707**	**16,855**
										KANYAKUMARI
Total ...	**38,920**	**197,896**	**100,063**	**97,833**	**1,854**	**816**	**1,038**	**9,214**	**11,436**	**12,219**
All Rural ...	**33,121**	**168,384**	**85,270**	**83,114**	**1,544**	**648**	**896**	**7,804**	**9,732**	**10,304**
(i) Households engaged neither in cultivation nor in household industry ...	13,580	60,827	30,410	30,417	1,166	453	713	3,872	4,760	5,121
(ii) Households engaged in household industry only ...	5,071	27,132	13,480	13,652	98	16	82	1,049	1,256	1,474
(iii) Households engaged in cultivation ...	14,470	80,425	41,380	39,045	280	179	101	2,883	3,716	3,709
Size of holding group ...										
Less than 1 acre ...	8,027	42,309	21,616	20,693	174	103	71	1,770	2,255	2,284
1.0 — 2.4 acres ...	4,271	24,454	12,626	11,828	75	54	21	802	1,041	1,033
2.5 — 4.9 " ...	1,437	8,835	4,645	4,190	22	14	8	214	287	267
5.0 — 7.4 " ...	436	2,733	1,418	1,315	6	5	1	63	88	80
7.5 — 9.9 " ...	94	647	319	328	1	1	...	10	12	15
10.0 — 12.4 " ...	92	687	364	323	...	...	...	7	10	7
12.5 — 14.9 " ...	36	227	118	109	...	...	...	4	6	4
15.0 — 29.9 " ...	57	399	209	190	2	2	...	8	11	11
30.0 — 49.9 " ...	16	100	50	50	...	...	...	5	6	8
50+ ...	4	34	15	19	...	...	...	...	...	...
Unspecified ...	...	...	...	...	...	...	...	...	...	...
All Urban ...	**5,799**	**29,512**	**14,793**	**14,719**	**310**	**168**	**142**	**1,410**	**1,704**	**1,915**

B-XVII—*concld.*

BY SIZE OF HOUSEHOLDS AND (ii) ENGAGEMENT (a) NEITHER IN CULTIVATION NOR IN CULTIVATION SUB-CLASSIFIED BY SIZE OF LAND CULTIVATED

20% *Sample*)

sample households

4—6 members			7—9 members			10 members and over			Total Rural Urban
House-holds	Males	Females	House-holds	Males	Females	House-holds	Males	Females	
12	13	14	15	16	17	18	19	20	1
DISTRICT									
53,826	**128,272**	**133,711**	**17,356**	**66,212**	**66,218**	**3,212**	**18,498**	**18,123**	**Total**
37,811	**90,385**	**93,827**	**12,026**	**45,838**	**45,750**	**2,057**	**11,956**	**11,512**	**All Rural**
11,421	26,651	28,144	2,559	9,689	9,637	275	1,505	1,517	(i) Households engaged neither in cultivation nor in household industry
4,235	9,907	10,703	1,234	4,592	4,746	147	816	796	(ii) Households engaged in household industry only
22,155	53,827	54,980	8,233	31,557	31,367	1,635	9,635	9,199	(iii) Households engaged in cultivation
									Size of holding group
5,499	12,957	13,660	1,335	4,953	5,120	138	816	708	Less than 1 acre
6,995	16,839	17,417	2,248	8,570	8,466	301	1,699	1,615	1.0 — 2.4 acres
4,392	10,865	10,789	1,899	7,299	7,256	332	1,885	1,846	2.5 — 4.9 ,,
2,083	5,224	5,135	983	3,877	3,687	233	1,335	1,360	5.0 — 7.4 ,,
757	1,876	1,886	391	1,526	1,473	111	665	666	7.5 — 9.9 ,,
812	1,999	2,074	418	1,611	1,614	116	702	665	10.0 — 12.4 ,,
300	757	733	162	599	659	45	266	229	12.5 — 14.9 ,,
963	2,422	2,406	528	2,059	2,057	206	1,271	1,172	15.0 — 29.9 ,,
208	529	525	177	714	673	91	561	533	30.0 — 49.9 ,,
83	214	207	77	300	302	58	412	387	50+
63	145	148	15	49	60	4	23	18	Unspecified
16,015	**37,887**	**39,884**	**5,330**	**20,374**	**20,468**	**1,155**	**6,542**	**6,611**	**All Urban**
DISTRICT									
17,528	**44,068**	**43,328**	**8,695**	**34,347**	**32,529**	**1,629**	**9,396**	**8,719**	**Total**
14,974	**37,783**	**36,971**	**7,498**	**29,628**	**28,043**	**1,301**	**7,479**	**6,900**	**All Rural**
6,023	14,926	14,763	2,261	8,820	8,465	258	1,451	1,355	(i) Households engaged neither in cultivation nor in household industry
2,436	5,991	6,195	1,278	5,041	4,778	210	1,176	1,123	(ii) Households engaged in household industry only
6,515	16,866	16,013	3,959	15,767	14,800	833	4,852	4,422	(iii) Households engaged in cultivation
									Size of holding group
3,792	9,691	9,342	1,986	7,845	7,404	305	1,722	1,592	Less than 1 acre
1,852	4,852	4,534	1,256	5,013	4,715	286	1,666	1,525	1.0 — 2.4 acres
596	1,595	1,469	465	1,897	1,726	140	852	720	2.5 — 4.9 ,,
177	468	437	147	590	551	43	267	246	5.0 — 7.4 ,,
34	87	84	30	108	121	19	111	108	7.5 — 9.9 ,,
32	87	73	30	131	111	23	136	132	10.0 — 12.4 ,,
15	40	38	15	61	57	2	11	10	12.5 — 14.9 ,,
13	36	28	24	96	92	10	64	59	15.0 — 29.9 ,,
3	8	5	4	17	15	4	19	22	30.0 — 49.9 ,,
1	2	3	2	9	8	1	4	8	50+
...	...	...	...	...	...	...	...	...	Unspecified
2,554	**6,285**	**6,357**	**1,197**	**4,719**	**4,486**	**328**	**1,917**	**1,819**	**All Urban**

APPENDIX TO TABLE B-XVII

	Total No. of Households	Total Household Population		
		Persons	Males	Females
1	2	3	4	5
MADRAS STATE				
Total ...	**7,257,363**	**33,430,210**	**16,736,055**	**16,694,155**
Rural ...	**5,373,091**	**24,623,258**	**12,283,015**	**12,340,243**
Urban ...	**1,884,272**	**8,806,952**	**4,453,040**	**4,353,912**
MADRAS DISTRICT				
Total ...	350,043	1,676,140	873,257	802,883
Rural ...	...	...	...	...
Urban ...	350,043	1,676,140	873,257	802,883
CHINGLEPUT DISTRICT				
Total ...	467,535	2,187,734	1,113,932	1,073,802
Rural ...	369,566	1,736,974	882,724	854,250
Urban	97,969	450,760	231,208	219,552
NORTH ARCOT DISTRICT				
Total	633,710	3,126,421	1,568,739	1,557,682
Rural	512,028	2,509,212	1,260,332	1,248,880
Urban ...	121,682	617,209	308,407	308,802
SOUTH ARCOT DISTRICT				
Total ...	652,124	3,037,936	1,528,531	1,509,405
Rural ...	570,458	2,648,827	1,331,961	1,316,866
Urban ...	81,666	389,109	196,570	192,539
SALEM DISTRICT				
Total ...	802,544	3,790,303	1,914,874	1,875,429
Rural ...	678,073	3,180,283	1,605,471	1,574,812
Urban ...	124,471	610,020	309,403	300,617
COIMBATORE DISTRICT				
Total ...	779,121	3,532,783	1,791,241	1,741,542
Rural ...	559,643	2,516,667	1,267,948	1,248,719
Urban ...	219,478	1,016,116	523,293	492,823

	Total No. of Households	Total Household Population		
		Persons	Males	Females
1	2	3	4	5
THE NILGIRIS DISTRICT				
Total ...	86,904	402,686	208,826	193,860
Rural ...	49,210	228,161	118,481	109,680
Urban ...	37,694	174,525	90,345	84,180
MADURAI DISTRICT				
Total ...	686,449	3,184,806	1,589,791	1,595,015
Rural ...	474,795	2,190,668	1,088,724	1,101,944
Urban ...	211,654	994,138	501,067	493,071
TIRUCHIRAPALLI DISTRICT				
Total ...	719,600	3,166,256	1,572,475	1,593,781
Rural ...	572,276	2,505,160	1,240,145	1,265,015
Urban ...	147,324	661,096	332,330	328,766
THANJAVUR DISTRICT				
Total ...	726,405	3,216,295	1,591,095	1,625,200
Rural ...	586,166	2,572,988	1,273,001	1,299,987
Urban ...	140,239	643,307	318,094	325,213
RAMANATHAPURAM DISTRICT				
Total ...	539,423	2,405,147	1,164,764	1,240,383
Rural ...	406,537	1,814,014	876,398	937,616
Urban ...	132,886	591,133	288,366	302,767
TIRUNELVELI DISTRICT				
Total ...	618,505	2,710,343	1,316,552	1,393,791
Rural ...	428,463	1,876,018	910,687	965,331
Urban ...	190,042	834,325	405,865	428,460
KANYAKUMARI DISTRICT				
Total ...	195,000	993,360	501,978	491,382
Rural ...	165,876	844,286	427,143	417,143
Urban ...	29,124	149,074	74,835	74,239

LIST OF AGENTS FOR THE SALE OF GOVERNMENT OF INDIA PUBLICATIONS

(as on 17 February 1964)

AGARTALA—Laxmi Bhandar Books & Scientific Sales (Rest.)

AGRA—
1. National Book House, Jeoni Mandi ... ... (Reg.)
2. Wadhawa & Co., 45, Civil Lines ... ... (Reg.)
3. Banwari Lal Jain, Publishers, Moti Katra ... (Rest.)
4. English Book Depot, Sadar Bazar, Agra Cantt. ... (Rest.)

AHMADNAGAR—V. T. Jorakar, Prop., Rama General Stores, Navi Path ... ... (Rest.)

AHMEDABAD—
1. Balgovind Kuber Dass & Co., Gandhi Road ... (Reg.)
2. Chandra Kant Chiman Lal Vora, Gandhi Road ... (Reg.)
3. New Order Book Co., Ellis Bridge ... ... (Reg.)
4. Mahajan Bros., Opp. Khadia Police Gate ... (Rest.)
5. Sastu Kitab Ghar, Near Relief Talkies, Patthar Kuva, Relief Road ... ... (Reg.)

AJMER—
1. Book-Land, 663, Madar Gate ... ... (Reg.)
2. Rajputana Book House, Station Road ... (Reg.)
3. Law Book House, 271, Hathi Bhata ... ... (Reg.)
4. Vijay Bros., Kutchery Road ... ... (Rest.)
5. Krishna Bros., Kutchery Road ... ... (Rest.)

ALIGARH—Friends' Book House, Muslim University Market ... ... (Reg.)

ALLAHABAD—
1. Superintendent, Printing & Stationery, U.P.
2. Kitabistan, 17-A, Kamala Nehru Road ... (Reg.)
3. Law Book Co., Sardar Patel Marg, P. Box 4 ... (Reg.)
4. Ram Narain Lal Beni Modho, 2-A, Katra Road... (Reg.)
5. Universal Book Co., 20, M.G. Road ... ... (Reg.)
6. The University Book Agency (of Lahore), Elgin Road ... ... (Reg.)
7. Wadhwa & Co., 23, M.G. Marg ... ... (Rest.)
8. Bharat Law House, 15, Mahatma Gandhi Marg ... (Rest.)
9. Ram Narain Lal Beni Prashad, 2-A, Katra Road . (Rest.)

AMBALA—
1. English Book Depot, Ambala Cantt. ... ... (Reg.)
2. Seth Law House, 8719, Railway Road, Ambala Cantt. ... ... (Rest.)

AMRISTAR—
1. The Law Book Agency, G.T. Road, Putligarh ... (Reg.)
2. S. Gupta, Agent, Government Publications, Near P.O. Majith Mandi ... ... (Reg.)
3. Amar Nath & Sons, Near P.O. Majith Mandi ... (Reg.)

ANAND—
1. Vijaya Stores, Station Road ... ... (Rest.)
2. Charto Book Stall, Tulsi Sadan, Stn. Road ... (Rest.)

ASANSOL—D.N. Roy & R.K. Roy, Booksellers, Atwal Building ... ... (Rest.)

BANGALORE—
1. The Bangalore Legal Practitioner. Co-op. Society Ltd., Bar Association Building ... ... (Reg.)
2. S.S. Book Emporium, 118, Mount Joy Road ... (Reg.)
3. The Bangalore Press, Lake View, Mysore Road, P.O. Box 507 ... ... (Reg.)
4. The Standard Book Depot, Avenue Road ... (Reg.)
5. Vichara Sahitya Private Ltd., Balepet ... (Reg.)
6. Makkala Pustaka Press, Balamandira, Gandhinagar ... ... (Reg.)
7. Maruthi Book Depot, Avenue Road ... (Rest.)
8. International Book House, P. Ltd., 4-F, Mahatma Gandhi Road ... ... (Reg.)
9. Navakarnataka Pubns. Private Ltd., Majestic Circle ... ... (Rest.)

BAREILLY—Agarwal Brothers, Bara Bazar ... (Reg.)

BARODA—
1. Shri Chandrakant Mohan Lal Shah, Raopura ... (Rest.)
2. Good Companions Booksellers, Publishers & Sub-Agent ... ... (Rest.)
3. New Medical Book House, 540, Madan Zampa Road ... ... (Rest.)

BEAWAR—The Secretary, S.D. College, Co-operative Stores Ltd. ... ... (Rest.)

BELGHARIA—Granthlok, Antiquarian Booksellers & Publishers (24-Parganas), 5/1, Amlica Mukherjee Road ... ... (Reg.)

BHAGALPUR—Paper Stationery Stores, D.N. Singh Road ... ... (Reg.)

BHOPAL—
1. Superintendent, State Government Press ...
2. Lyall Book Depot, Mohd. Din Bldg., Sultania Road ... ... (Reg.)
3. Delite Books, Opp. Bhopal Talkies ... ... (Rest.)

BHUBANESWAR—Ekamra Vidyabhaban, Eastern Tower, Room No. 3 ... ... (Rest.)

BIJAPUR—Shri D. V. Deshpande, Recognised Law Booksellers, Prop. Vinod Book Depot, Near Shiralshetti Chowk ... ... (Rest.)

BIKANER—Bhandani Bros. ... ... (Rest.)

BILASPUR—Sharma Book Stall, Sadar Bazar ... (Rest.)

BOMBAY—
1. Supdt. Printing and Stationery, Queens Road
2. Charles Lambert and Co., 101, Mahatma Gandhi Road ... ... (Reg.)
3. Co-operator's Book Depot, 5/32, Ahmed Sailor Bldg., Dadar ... ... (Reg.)
4. Current Book House, Maruti Lane, Raghunath Dadaji St. ... ... (Reg.)

BOMBAY—(Contd.)

5. Current Technical Literature Co. P. Ltd., India House, 1st Floor ... ... (Reg.)
6. International Book House Ltd., 9, Ash Lane, M.G. Road ... ... (Reg.)
7. Lakkani Book Depot, Girgaum ... ... (Reg.)
8. Elpees Agencies, 24, Bhangwadi, Kalbadevi ... (Reg.)
9. P. P. H. Book Stall, 190-B, Khetwadi Main Road. (Reg.)
10. New Book Co., 188-190, Dr. Dadabhai Naoroji Road ... ... (Reg.)
11. Popular Book Depot, Lamington Road ... (Reg.)
12. Sunder Das Gian Chand, 601, Girgaum Road, Near Princess Street ... ... (Reg.)
13. D. B. Taraporewala Sons and Co. (P.) Ltd., 210, Dr. Dadabhai Naoroji Road ... ... (Reg.)
14. Thacker and Co., Rampart Row ... ... (Reg.)
15. N. M. Tripathi Private Ltd., Princess Street ... (Reg.)
16. The Kothari Book Depot, King Edward Road ... (Reg.)
17. P. H. Rama Krishna and Sons, 147, Rajaram Bhuvan, Shivaji Park Road No. 5 ... ... (Rest.)
18. C. Jamnadas and Co., Booksellers, 146-C, Princess St. ... ... (Reg.)
19. Indo Nath and Co., A-6, Daulat Nagar Borivli ... (Reg.)
20. Minerva Book Shop, Shop No. 1/80, N. Subhas Road ... (Reg.)
21. Academic Book Co., Association Building, Girgaum Road ... ... (Rest.)
22. Dominion Publishers, 23, Bell Building, Sir P.M. Road ... ... (Rest.)
23. Bombay National History Society, 91, Walkeshwar Road ... ... (Rest.)
24. Dowamadeo and Co., 16, Naziria Building, Ballard Estate ... ... (Rest.)
25. Asian Trading Co., 310, the Miraball, P.B. 1505 . (Rest.)

CALCUTTA—

1. Chatterjee and Co., 3/1, Bacharam Chatterjee Lane ... ... (Reg.)
2. Dass Gupta and Co. Ltd., 54/3, College Street ... (Reg.)
3. Hindu Library, 69-A, Bolaram De Street ... (Reg.)
4. S. K. Lahiri and Co., Private Ltd., College Street . (Reg.)
5. M. C. Sarkar and Sons Private Ltd., 14, Bankim Chatterjee Street ... ... (Reg.)
6. W. Newman and Co. Ltd., 3, Old Court House Street ... ... (Reg.)
7. Oxford Book and Stationery Co., 17, Park Street . (Reg.)
8. R. Chambray and Co. Ltd., Kent House, P. 33, Mission Road Extension ... ... (Reg.)
9. S. C. Sarkar and Sons Private Ltd., I C, College Square ... ... (Reg.)
10. Thacker Spink and Co. (1933) P. Ltd., 3, Esplanade East ... ... (Reg.)
11. Firma K. L. Mukhopadhaya, 6/1A, Banchha Ram Akrar Lane ... ... (Reg.)
12. K. K. Roy, P. Box No. 10210, Calcutta-19 ... (Rest.)
13. Sm. P. D. Upadhyay, 77, Muktaram Babu Street (Rest.)
14. Universal Book Dist., 8/2, Hastings Street ... (Rest.)
15. Modern Book Depot, 9, Chowrinhee Centre ... (Rest.)
16. Soor and Co., 125, Canning Street ... (Reg.)
17. S. Bhattacharjee, 49, Dharamtala Street ... (Rest.)
18. Mukherjee Library, 10, Sarba Khan Road ... (Reg.)
19. Current Literature Co., 208, Mahatma Gandhi Road ... (Reg.)

CALCUTTA—(Contd.)

20. The Book Depository, 4/1, Madan Street (1st Floor) ... ... (Rest.)
21. Scientific Book Agency, Netaji Subhas Road ... (Rest.)
22. Reliance Trading Co., 17/1, Banku Bihari Ghose Lane, District Howrah ... ... (Rest.)
23. Indian Book Dist. Co., 6512, Mahatma Gandhi Road ... ... (Rest.)

CALICUT—Touring Book Stall ... ... (Rest.)

CHANDIGARH—

1. Supdt., Govt. Printing and Stationery, Punjab ...
2. Jain Law Agency, Flat No. 8, Sector No. 22 ... (Reg.)
3. Rama News Agency, Bookseller, Sector No. 22 ... (Reg.)
4. Universal Book Store, Booth 25, Sector 22 D ... (Reg.)
5. English Book Shop, 34, Sector 22 D ... ... (Rest.)
6. Mehta Bros., 15-Z, Sector 22 B ... ... (Rest.)
7. Tandan Book Depot, Shopping Centre, Sector 16 (Rest.)
8. Kailash Law Publishers, Sector 22 B ... ... (Rest.)

CHHINDWARA—The Verma Book Depot ... (Rest.)

COCHIN—Saraswat Corporation Ltd., Palliarakav Road ... ... (Reg.)

CUTTACK—

1. Press Officer Orissa Sectt. ... ...
2. Cuttack Law Times ... ... (Reg.)
3. Prabhat K. Mahapatra, Mangalabag, P.B. 35 ... (Reg.)
4. D. P. Sur & Sons, Mangalabag ... ... (Rest.)
5. Utkal Stores, Balu Bazar ... ... (Rest.)

DEHRA DUN—

1. Jugal Kishore & Co., Rajpur Road ... ... (Reg.)
2. National News Agency, Paltan Bazar ... (Reg.)
3. Bishan Singh and Mahendra Pal Singh, 318, Chukhuwala ... ... (Reg.)
4. Utam Pustak Bhandar, Paltan Bazar ... ... (Rest.)

DELHI—

1. J. M. Jaina & Brothers, Mori Gate ... ... (Reg.)
2. Atma Ram & Sons, Kashmere Gate ... ... (Reg.)
3. Federal Law Book Depot, Kashmere Gate ... (Reg.)
4. Bahri Bros., 188, Lajpat Rai Market ... ... (Reg.)
5. Bawa Harkishan Dass Bedi (Vijaya General Agencies), P.B. 2027, Ahata Kedara, Chamalian Road ... ... (Reg.)
6. Book-Well, 4, Sant Narankari Colony, P.B. 1565 . (Reg.)
7. Imperial Publishing Co., 3, Faiz Bazar, Daryaganj. (Reg.)
8. Metropolitan Book Co., 1, Faiz Bazar ... (Reg.)
9. Publication Centre, Subzimandi ... ... (Reg.)
10. Youngman & Co., Nai Sarak ... ... (Reg.)
11. Indian Army Book Depot, 3, Daryaganj ... (Reg.)
12. All Indian Educational Supply Co., Shri Ram Buildings, Jawahar Nagar ... ... (Rest.)
13. Dhanwant Medical & Law Book House, 1522, Lajpat Rai Market ... ... (Rest.)
14. University Book House, 15, U.B. Bangalore Road, Jawahar Nagar ... ... (Rest.)
15. Law Literature House, 2646, Balimaran ... (Rest.)
16. Summer Brothers, P.O. Birla Lines ... (Rest.)

DELHI—(Contd.)

17. Universal Book & Stationery Co., 16, Netaji Subhash Marg ... ... (Reg.)
18. B. Nath & Bros., 3808, Charkhawalan (Chowri Bazar) ... ... (Rest.)
19. Rajkamal Prakashan P. Ltd., 8, Faiz Bazar ... (Reg.)
20. Premier Book Co., Printers, Publishers & Booksellers, Nai Sarak ... ... (Rest.)
21. Universal Book Traders, 80, Gokhale Market ... (Reg.)
22. Tech. & Commercial Book Coy., 75, Gokhale Market ... ... (Rest.)
23. Saini Law Publishing Co., 1416, Chabiganj, Kashmere Gate ... ... (Rest.)
24. G. M. Ahuja, Booksellers & Stationers, 309, Nehru Bazar ... ... (Rest.)
25. Sat Narain & Sons, 3141, Mohd. Ali Bazar, Mori Gate ... ... (Reg.)
26. Kitab Mahal (Wholesale Div.), P. Ltd., 28, Faiz Bazar ... ... (Reg.)
27. Hindu Sahitya Sansar, Nai Sarak ... ... (Rest.)
28. Munshi Ram Manohar Lal, Oriental Booksellers & Publishers, P.B. 1165, Nai Sarak ... ... (Rest.)
29. K. L. Seth, Suppliers of Law, Commercial Tech. Books, Shanti Nagar, Ganeshpura ... ... (Rest.)
30. Adarsh Publishing Service, 5-A/10, Ansari Road . (Rest.)

DHANBAD—

1. Ismag Co-operative Stores Ltd., P.O. Indian School of Mines ... ... (Reg.)
2. New Sketch Press, Post Box 26 ... ... (Rest.)

DHARWAR—

1. The Agricultural College Consumers Co-op. Society ... ... (Rest.)
2. Rameshraya Book Depot, Subhas Road ... (Rest.)
3. Karnatakaya Sahitya Mandira of Publishers and Booksellers

ERNAKULAM—

1. Pai & Co., Cloth Bazar Road ... ... (Rest.)
2. South India Traders C/o. Constitutional Journal ... (Reg.)

FEROZEPUR—English Book Depot, 78, Jhoke Road . (Reg.)

GAUHATI—Mokshada Pustakalaya ... ... (Reg.)

GAYA—Sahitya Sadan, Gautam Budha Marg ... (Reg.)

GHAZIABAD—Jayana Book Agency ... ... (Rest.)

GORAKHPUR—Vishwa Vidyalaya Prakashan, Nakhes Road ... ... (Reg.)

GUDUR—The General Manager, The N.D.C. Publishing & Society Ptg. Ltd. ... ... (Rest.)

GUNTUR—Book Lovers Private Ltd., Kadriguda, Chowrasta ... (Reg.)

GWALIOR—

1. Suptd., Printing & Stationery, M.B. ...
2. Loyal Book Depot, Patankar Bazar, Laskhar ... (Reg.)
3. M. C. Daftari, Prop. M. B. Jain & Bros., Booksellers, Sarafa, Lashkar ... ... (Rest.)

HUBLI—Pervaje's Book House, Koppikar Road ... (Reg.)

HYDERABAD—

1. Director, Govt. Press ... ...
2. The Swaraj Book Depot, Lakdikapul ... (Reg.)
3. Book Lovers Private Ltd. ... ... (Rest.)
4. Labour Law Publications, 873, Sultan Bazar ... (Rest.)

IMPHAL—Tikendra & Sons, Bookseller ... ... (Rest.)

INDORE—

1. Wadhawa & Co., 56, M.G. Road ... ... (Reg.)
2. Swarup Brother's, Khajuri Bazar ... ... (Rest.)
3. Madhya Pradesh Book Centre, 41, Ahilya Pura ... ... (Rest.)
4. Modern Book House, Shiv Vilas Palace ... (Rest.)
5. Navyug Sahitya Sadan, Publishers & Booksellers, 10, Khajuri Bazar ... ... (Rest.)

JABALPUR—

1. Modern Book House, 286, Jawaharganj ... (Reg.)
2. National Book House, 135, Jai Prakash Narain Marg ... ... (R.)

JAIPUR—

1. Government Printing and Stationery Department, Rajasthan
2. Bharat Law House, Booksellers & Publishers, Opp. Prem Prakash Cinema ... ... (Reg.)
3. Garg Book Co., Tripolia Bazar ... ... (Reg.)
4. Vani Mandir, Sawai Mansingh Highway ... (Reg.)
5. Kalyan Mal & Sons, Tripolia Bazar ... ... (Rest.)
6. Popular Book Depot, Chaura Rasta ... ... (Reg.)
7. Krishna Book Depot, Chaura Rasta ... ... (Rest.)
8. Dominion Law Depot, Shah Building, P. B. No. 23 ... ... (Rest.)

JAMNAGAR—Swedeshi Vastu Bhandar ... ... (Reg.)

JAMSHEDPUR—

1. Amar Kitab Ghar, Diagonal Road, P.B. 78 ... (Reg.)
2. Gupta Stores, Dhatkidih ... ... (Reg.)
3. Sanyal Bros., Booksellers & News Agents, Bistapur Market ... ... (Rest.)

JAWALAPUR—Sahyog Book Depot ... ... (Rest.)

JHUNJHUNU—

1. Shashi Kumar Sarat Chand ... ... (Rest.)
2. Kapram Prakashan Prasaran, 1/90, Namdha Niwas Azad Marg ... ... (R.)

JODHPUR—

1. Dwarka Das Rathi, Wholesale Books and News Agents ... ... (Reg.)
2. Kitab-Ghar, Sojati Gate ... ... (Reg.)
3. Choppra Brothers, Tripolia Bazar ... ... (Reg.)

JULLUNDUR—

1. Hazooria Bros., Mai Hiran Gate ... ... (Rest.)
2. Jain General House, Bazar Bansanwala ... (Reg.)
3. University Publishers, Railway Road ... (Rest.)

KANPUR—

1. Advani & Co., P. Box. 100, The Mall ... (Reg.)
2. Sahitya Niketan, Shradhanand Park ... ... (Reg.)
3. The Universal Book Stall, The Mall ... ... (Reg.)
4. Raj Corporation, Raj House, P.B. 200, Chowk ... (Rest.)

KARUR—Shri V. Nagaraja Rao, 26, Srinivasapuram ... (Rest.)

KODARMA—The Bhagwati Press, P. O. Jhumri Tilaiya, Dt. Hazaribagh ... ... (Reg.)

KOLHAPUR—Maharashtra Granth Bhandar, Mahadwar Road ... ... (Rest.)

KOTA—Kota Book Depot ... ... (Rest.)

KUMTA—S. V. Kamat, Booksellers & Stationers (N. Kanara) ... ... (Reg.)

LUCKNOW—

1. Soochna Sahitya Depot (State Book Depot)
2. Balkrishna Book Co. Ltd., Hazratganj ... (Reg.)
3. British Book Depot, 84, Hazratganj ... ... (Reg.)
4. Ram Advani, Hazratganj, P.B. 154 ... ... (Reg.)
5. Universal Publishers (P.) Ltd., Hazratganj ... (Reg.)
6. Eastern Book Co., Lalbagh Road ... ... (Reg.)
7. Civil & Military Educational Stores, 106/B Sadar Bazar ... ... (Rest.)
8. Aquarium Supply Co., 213, Faizabad Road ... (Rest.)
9. Law Book Mart, Amin-Ud-Daula Park ... (Rest.)

LUDHIANA—

1. Lyall Book Depot, Chaura Bazar ... ... (Reg.)
2. Mohindra Brothers, Katcheri Road ... ... (Rest.)
3. Nanda Stationery Bhandar, Pustak Bazar ... (Rest.)
4. The Pharmacy News, Pindi Street ... ... (Rest.)

MADRAS—

1. Supdt., Govt. Press, Mount Road ... ...
2. Account Test Institute, P.O. 760, Egmore ... (Reg.)
3. C. Subbiah Chetty & Co., Triplicane ... (Reg.)
4. K. Krishnamurty, Post Box 384 ... ... (Reg.)
5. Presidency Book Supplies, 8, Pycrofts Road, Triplicane ... ... (Reg.)
6. P. Vardhachary & Co., 8, Linghi Chetty Street ... (Reg.)
7. Palani Parchuram, 3, Pycrofts Road, Triplicane ... (Reg.)
8. NCBH Private Ltd., 199, Mount Road ... (Rest.)
9. V. Sadanand, The Personal Bookshop, 10, Congress Building, 111, Mount Road ... ... (Rest.)

MADURAI—

1. Oriental Book House, 258, West Masi Street ... (Reg.)
2. Vivekananda Press, 48, West Masi Street ... (Reg.)

MANDYA SUGAR TOWN—K. N. Narimhe Gowda & Sons ... ... (Rest.)

MANGALORE—U. R. Shenoye Sons, Car Street, P. Box 128 ... ... (Reg.)

MANJESHWAR—Mukenda Krishna Nayak ... (Rest.)

MATHURA—Rath & Co., Tilohi Building, Bengali Ghat ... ... (Rest.)

MEERUT—

1. Prakash Educational Stores, Subhas Bazar ... (Reg.)
2. Hind Chitra Press, West Kutchery Road ... (Reg.)
3. Loyal Book Depot, Chhipi Tank ... ... (Reg.)
4. Bharat Educational Stores, Chhippi Tank ... (Rest.)
5. Universal Book Depot, Booksellers & News Agents ... ... (Rest.)

MONGHYR—Anusandhan, Minerva Press Building ... (Rest.)

MUSSOORIE—

1. Cambridge Book Depot, The Mal ... ... (Rest.)
2. Hind Traders ... ... (Rest.)

MUZAFFARNAGAR—

1. Mittal & Co., 85-C, New Mandi ... ... (Rest.)
2. B. S. Jain & Co., 71, Abupura ... ... (Rest.)

MUZAFFARPUR—

1. Scientific & Educational Supply Syndicate ... (Reg.)
2. Legal Corner, Tikmanio House, Amgola Road ... (Rest.)
3. Tirhut Book Depot ... ... (Rest.)

MYSORE—

1. H. Venkataramiah & Sons, New Statue Circle ... (Reg.)
2. Peoples Book House, Opp. Jagan Mohan Palace ... (Reg.)
3. Geeta Book House, Booksellers & Publishers Krishnamurthipuram ... ... (Rest.)
4. News Paper House, Landsowne Building ... (Rest.)
5. Indian Mercantile Corporation, Toy Palace Ramvilas ... ... (Rest.)

NADIAD—R. S. Desay, Station Road ... ... (Rest.)

NAGPUR—

1. Supdt., Govt. Press & Book Depot
2. Western Book Depot, Residency Road ... (Reg.)
3. The Asstt. Secretary, Mineral Industry Association, Mineral House ... ... (Rest.)

NAINITAL—Coural Book Depot, Bara Bazar ... (Rest.)

NANDED—

1. Book Centre, College Law General Books, Station Road ... ... (Rest.)
2. Hindustan General Stores, Paper & Stationery Merchants P. B. No. 51 ... ... (Rest.)
3. Sanjoy Book Agency, Vazirabad ... ... (Rest.)

NEW DELHI—

1. Amrit Book Co., Connaught Circus ... ... (Reg.)
2. Bhawani & Sons, 8 F, Connaught Place ... (Reg.)
3. Central News Agency, 23/90, Connaught Circus ... (Reg.)
4. Empire Book Depot, 278, Aliganj ... ... (Reg.)
5. English Book Stores, 7-L, Connaught Circus, P.O.B. 328 ... ... (Reg.)
6. Faqir Chand & Sons, 15-A, Khan Market ... (Reg.)
7. Jain Book Agency, C-9, Prem House, Connaught Place ... ... (Reg.)

NEW DELHI—(Contd.)

8. Oxford Book & Stationery Co., Scindia House ... (Reg.)
9. Ram Krishna & Sons (of Lahore), 16/B, Connaught Place ... ... (Reg.)
10. Sikh Publishing House, 7-C, Connaught Place ... (Reg.)
11. Suneja Book Centre, 24/90, Connaught Circus ... (Reg.)
12. United Book Agency, 31, Municipal Market, Connaught Circus ... ... (Reg.)
13. Jayana Book Depot, Chhaparwala Kuan, Karol Bagh ... ... (Reg.)
14. Navayug Traders, Desh Bandhu Gupta Road, Dev Nagar ... ... (Reg.)
15. Saraswati Book Depot, 15, Lady Harding Road ... (Reg.)
16. The Secretary, Indian Met. Society, Lodi Road ... (Reg.)
17. New Book Depot, Latest Books, Periodicals, Sty. & Novelles, P.B. 96, Connaught Place (Reg.)
18. Mehra Brothers, 50-G, Kalkaji ... ... (Reg.)
19. Luxmi Book Stores, 42, Janpath ... ... (Rest.)
20. Hindi Book House, 82, Janpath ... ... (Rest.)
21. People Publishing House (P.) Ltd., Rani Jhansi Road ... ... (Reg.)
22. R. K. Publishers, 23, Beadon Pura, Karol Bagh ... (Rest.)
23. Sharma Bros., 17, New Market, Moti Nagar ... (Reg.)
24. Aapki Dukan, 5/5777, Dev Nagar ... ... (Rest.)
25. Sarvodaya Service, 66-A 1, Rohtak Road, P.B. 2521 ... ... (Rest.)
26. H. Chandson, P.B. No. 3034 ... ... (Rest.)
27. The Secretary, Federation of Association of Small Industry of India, 23-B/2, Rohtak Road ... (Rest.)
28. Standard Booksellers & Stationers, Palam Enclave. (Rest.)
29. Lakshmi Book Depot, 57, Regarpura ... (Rest.)
30. Sant Ram Booksellers, 16, New Municipal Market Lody Colony ... ... (Rest.)

PANJIM—

1. Singhals Book House P.O.B. 70 Near the Church . (Rest.)
2. Sagoon Gaydev Dhoud, Booksellers, 5-7 Rua, 3 Idc Jameria ... ... (Rest.)

PATHANKOT—The Krishna Book Depot, Main Bazar (Rest.)

PATIALA—

1. Supdt., Bhupendra State Press
2. Jain & Co., 17, Shah Nashin Bazar ... ... (Reg.)

PATNA—

1. Supdt., Govt. Printing (Bihar)
2. J. N. P. Agarwal & Co., Padri-Ki-Haveli Raghunath Bhawan ... ... (Reg.)
3. Luxmi Trading Co., Padri-ki-Haveli ... ... (Reg.)
4. Moti Lal Banarsi Dass, Bankipore ... ... (Reg.)
5. Bengal Law House, Chowhatta ... ... (Rest.)

PITHORAGARH—Maniram Punetha & Sons ... (Rest.)

PONDICHERRY—M/s. Honesty Book House, 9, Rue Dupleix ... ... (R.)

POONA—

1. Deccan Book Stall, Deccan Gymkhana ... (Reg.)
2. Imperial Book Depot, 266, M.G. Road ... (Reg.)
3. International Book Service, Deccan Gymkhana ... (Reg.)

POONA—(Contd.)

4. Raka Book Agency, Opp. Natu's Chawl, Near Appa Balwant Chowk ... ... (Reg.)
5. Utility Book Depot, 1339, Shivaji Nagar ... (Rest.)

PUDUKOTTAI—Shri P. N. Swaminathan Sivam & Co., East Main Road ... ... (Rest.)

RAJKOT—Mohan Lal Dossabhai Shah, Booksellers and Sub-Agents ... ... (Reg.)

RANCHI—

1. Crown Book Depot, Upper Bazar ... ... (Reg.)
2. Pustak Mahal, Upper Bazar ... ... (Rest.)

REWA—Supdt., Govt. State Emporium V. P.

ROURKELA—The Rourkela Review ... ... (Rest.)

SAHARANPUR—Chandra Bharata Pustak Bhandar, Court Road ... ... (Rest.)

SECUNDERABAD—Hindustan Diary Publishers, Market Street ... ... (Reg.)

SILCHAR—Shri Nishitto Sen Nazirpatti ... ... (Rest.)

SIMLA—

1. Supdt., Himachal Pradesh Govt.
2. Minerva Book Shop, The Mall ... ... (Reg.)
3. The New Book Depot, 79, The Mall ... ... (Reg.)

SINNAR—Shri N. N. Jakhadi, Agent, Times of India Sinnar (Nasik) ... ... (Rest.)

SHILLONG—

1. The Officer-in-Charge, Assam Govt., B. D.
2. Chapla Bookstall, P.B. No. 1 ... ... (Rest.)

SONEPAT—United Book Agency ... ... (Reg.)

SRINAGAR—The Kashmir Bookshop, Residency Road ... ... (Reg.)

SURAT—Shri Gajanan Pustakalaya, Tower Road ... (Reg.)

TIRUCHIRAPALLI—

1. Kalpana Publishers, Woriur ... ... (Reg.)
2. S. Krishnaswami & Co., 35, Subhash Chander Bose Road ... ... (Reg.)
3. Palaniappa Bros. ... ... (Rest.)

TRIVANDRUM—

1. International Book Depot, Main Road ... (Reg.)
2. Reddear Press & Book Depot, P.B. No. 4 ... (Rest.)

TUTICORIN—Shri K. Thiagarajan, 10-C, French Chapal Road ... ... (Rest.)

UDAIPUR—

1. Jagdish & Co., Inside Surajapole ... ... (Rest.)
2. Book Centre, Maharana, Bhopal Consumers, Co-op. Society Ltd. ... ... (Rest.)

UJJAIN—Manak Chand Book Depot, Sati Gate ... (Rest.)

VARANASI—

1. Students Friends & Co., Lanka ... ... (Rest.)
2. Chowkhamba Sanskrit Series Office, Gopal Mandir Road, P.B. 8 ... ... (Reg.)
3. Glob Book Centre ... ... (Rest.)
4. Kohinoor Stores, University Road, Lanka ... (Reg.)
5. B. H. U. Book Depot ... ... (Rest.)

VELLORE—A. Venkatasubhan, Law Booksellers ... (Reg.)

VIJAYAWADA—The Book & Review Centre, Eluru Road, Government ... ... (Rest.)

VISAKHAPATNAM— ...

1. Gupta Brothers, Vizia Building ... ... (Reg.)
2. Book Centre, 11/97, Main Road ... ... (Reg.)
3. The Secy., Andhra University, General Co-op. Stores Ltd. ... ... (Rest.)

VIZIANAGARAM—Sarda & Co. ... ... (Rest.)

WARDHA—Swarajeya Bhandar, Bhorji Market ... (Reg.)

For Local Sale

1. Govt. of India Kitab Mahal, Janpath, Opp. India Coffee House, New Delhi
2. Govt. of India Book Depot, 8, Hastings Street, Calcutta
3. High Commissioner for India in London, India House, London, W.C. 2

Railway Bookstall holders

1. S/S. A. H. Wheeler & Co., 15, Elgin Road, Allahabad
2. Gahlot Bros., K.E.M. Road, Bikaner
3. Higginbothams & Co. Ltd., Mount Road, Madras
4. M. Gulab Singh & Sons Private Ltd., Mathura Road, New Delhi

Foreign

1. S/S. Education Enterprise Private Ltd., Kathumandu (Nepal)
2. S/S. Aktie Bologat, C. E. Fritzes Kungl, Hovobokhandel, Fredsgation-2, Box 1656, Stockholm-16 (Sweden)
3. Reise-und Verkehrsverlag Stuttgart, Post 730, Gutenbergstra 21, Stuttgart No. 11245, Stuttgart den (Germany West)
4. Shri Iswar Subramanyam, 452, Reversite Driv. Apt. 6, New York, 27, NWY
5. The Proprietor, Book Centre, Lakshmi Mansions, 49, The Mall, Lahore (Pakistan)

On S. and R. Basis

1. The Head Clerk, Govt. Book Depot, Ahmedabad
2. The Asst. Director, Extension Centre, Kapileswar Road, Belgaum
3. The Employment Officer, Employment Exchange, Dhar
4. The Asstt. Director, Footwear Extension Centre, Polo Ground No. 1, Jodhpur
5. The O. I/C., Extension Centre, Club Road, Muzaffarpur
6. The Director, Indian Bureau of Mines, Govt. of India, Ministry of Mines & Fuel, Nagpur
7. The Asstt. Director, Industrial Extension Centre, Nadiad (Gujarat)
8. The Head Clerk, Photozincographic Press, 5, Finance Road, Poona
9. Govt. Printing & Stationery, Rajkot
10. The O. I/C., Extension Centre, Industrial Estate, Kokar, Ranchi
11. The Director, S.I.S.I. Industrial Extension Centre, Udhna, Surat
12. The Registrar of Companies, Narayani Building, 27, Erabourne Road, Calcutta-1
13. The Registrar of Companies, Kerala, 50 Feet Road, Ernakulam
14. The Registrar of Companies, H. No. 3-5-83, Hyderguda, Hyderabad
15. Registrar of Companies, Assam, Manipur and Tripura, Shillong
16. Registrar of Companies, Sunlight Insurance Building, Ajmeri Gate Extension, New Delhi
17. Registrar of Companies, Punjab and Himachal Pradesh, Link Road, Jullundur City
18. Registrar of Companies, Bihar, Jamal Road, Patna-1
19. Registrar of Companies, Raj & Ajmer; Shri Kamta Prasad House, 1st Floor, 'C' Scheme, Ashok Marg, Jaipur
20. The Registrar of Companies, Andhra Bank Building, 6, Linghi Chetty Street, P.B. 1530, Madras
21. The Registrar of Companies, Mahatma Gandhi Road, West Cott. Bldg., P.B. 334, Kanpur
22. The Registrar of Companies, Everest, 100, Marine Drive, Bombay
23. The Registrar of Companies, 162, Brigade Road, Bangalore
24. The Registrar of Companies, Gwalior
25. Asstt. Director, Extension Centre, Bhuli Road, Dhanbad
26. Registrar of Companies, Orissa, Cuttack Chandi, Cuttack
27. The Registrar of Companies, Gujarat State, Gujarat Samachar Building, Ahmedabad
28. Publication Division, Sale Depot, North Block, New Delhi
29. The Development Commissioner, Small Scale Industries, New Delhi
30. The O. I/C., University Employment Bureau, Lucknow
31. O. I/C., S.I.S.I. Extension Centre, Malda
32. O. I/C., S.I.S.I. Extension Centre, Habra, Tabaluria, 24-Parganas

33. O. I/C., S.I.S.I. Model Carpentry Workshop, Piyali Nagar, P.O. Burnipur
34. O. I/C., S.I.S.I. Chrontanning Extension Centre, Tangra 33, North Topsia Road, Calcutta-46
35. O. I/C., S. I. S. I. Extension Centre (Footwear), Calcutta
36. Asstt. Director, Extension Centre, Hyderabad
37. Asstt. Director, Extension Centre, Krishna Distt. (A.P.)
38. Employment Officer, Employment Exchange, Jhabua
39. Dy. Director Incharge, S.I.S.I., C/o Chief Civil Admn., Goa, Panjim
40. The Registrar of Trade Unions, Kanpur
41. The Employment Officer, Employment Exchange, Gopal Bhavan, Mornia
42. The O. I/C., State Information Centre, Hyderabad
43. The Registrar of Companies, Pondicherry
44. The Asstt. Director of Publicity and Information, Vidhana Saubha (P.B. 271), Bangalore

ERRATA

Page	*Col.*	*Line*	*For*	*Read*
1	1	36	Scheduled	Schedule
6	2	1	Egaged	Engaged
TABLE B-XII	...	Below the title of the table	...	(Based on 20% Sample)
11	1	45	Premanent	Permanent
12	2	13	Households	Household
480	12	Kanyakumari District (All sizes)	5	15
499	13	North Arcot District All Industries (Total)	857	855

PRG. 182 (N)
2,000

PRINTED BY THOMPSON & CO PRIVAT[illegible] LTD (MINERVA PRESS) [illegible] BROADWAY MADRAS 1
PUBLISHED BY THE MANAGER OF PUBLICATIONS, DELHI

Price : Rs. 8·[illegible]5 or 19 sh. 17 d or $ 3·15